
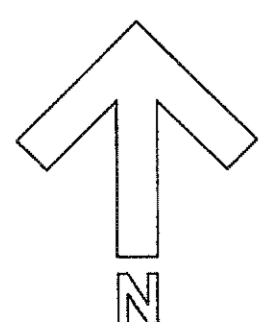



1 FOUNDATION PLAN
A7-102 SCALE: 1/4" = 1'-0"



PEACHTREE CREEK SOUTH FORK
RELIEF STORAGE AND PUMPING STATION



CITY OF ATLANTA
DEPARTMENT of WATERSHED MANAGEMENT

REV	DATE	REVISION DESCRIPTION

THIS LINE IS ONE INCH LONG WHEN PLOTTED FULL SCALE.
THIS DRAWING MUST BE USED IN CONJUNCTION WITH THE APPLICABLE OR GOVERNING TECHNICAL SPECIFICATIONS AND OTHER CONTRACT DOCUMENTS.

PROJECT NO: FC-6250
DATE: OCTOBER 2012
RESP PROF: SJ DESIGNER: LC CHECKER: LC

SHEET TITLE
ARCHITECTURAL
07 - JET MIX PUMP STATION
FOUNDATION PLAN

SHEET NO. A7-102 REV. 0

J. W. ROBINSON & ASSOCIATES
ARCHITECTS • INTERIOR DESIGNERS • URBAN PLANNERS
1020 RALPH DAVID ABERNATHY BLVD., S.W., ATLANTA, GEORGIA 30310
PHONE: (404) 753-4129 FAX: (404) 753-4435