

MATCHLINE SHEET CU-102

F

E

D

C

B


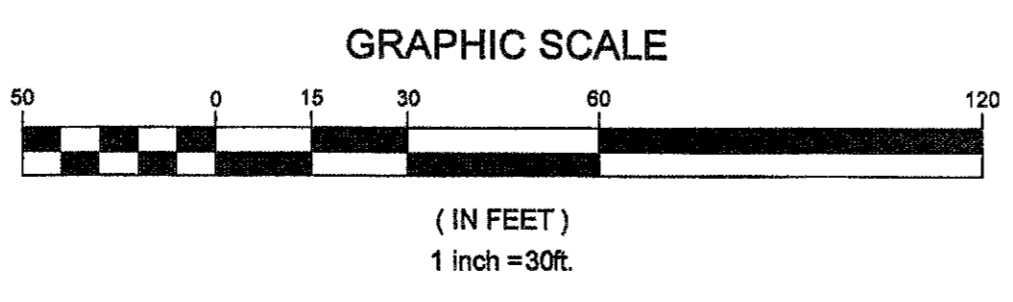
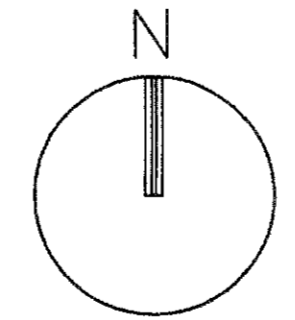
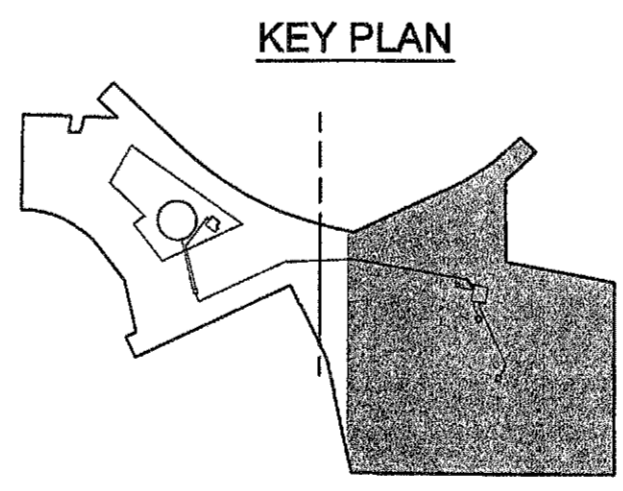
A

- NOTES**
1. SHUTDOWN/TIE-IN PLAN REQUIRED BY CONTRACTOR. CONTRACTOR TO REFER TO SPECIFICATIONS FOR PROPER DISINFECTION OF POTABLE WATER LINE AS PART OF WORK.
  2. SEE PROFILE FOR LENGTH OF RESTRAINED JOINTS.
  3. ALL FLOOD INFORMATION IS TAKEN FROM FIRM PANEL 281 MAP NUMBER 1312100281 LOCATED ON SHEET CE-001.
  4. 48" TEE SHALL BE INSTALLED ALONG FORCEMAIN AT STATION 0+85.58 TO BE USED FOR FACILITY TESTING. 48" TEE TO BE PLUGGED AFTER COMPLETION OF PUMP STATION.

- ABBREVIATION LEGEND**
- NPW NON-POTABLE WATER
  - DIA DIAMETER
- PIPE LEGEND**
- POT POTABLE WATER
  - NPW NON-POTABLE WATER
  - RS RAW SEWAGE PIPE



Know what's below  
Call before you dig



PEACHTREE CREEK SOUTH FORK  
RELIEF STORAGE AND PUMPING STATION

CITY OF ATLANTA

DEPARTMENT OF WATERSHED MANAGEMENT

REV	DATE	REVISION DESCRIPTION
0	10/28/12	100 PERCENT BID PACKAGE

THIS LINE IS ONE INCH LONG WHEN PLOTTED FULL SCALE

THIS DRAWING MUST BE USED IN CONJUNCTION WITH THE APPLICABLE OR GOVERNING TECHNICAL SPECIFICATIONS AND OTHER CONTRACT DOCUMENTS.

PROJECT NO: FC-6260

DATE: OCTOBER 2012

RESP PROF: DW	DESIGNER: PD	CHECKER: TC
---------------	--------------	-------------

SHEET TITLE

CIVIL

00 - GENERAL

PARTIAL UTILITY PLAN

SHEET NO. CU-103	REV. 0
------------------	--------