

N/F
LIDDELL DRIVE ASSOCIATES, LLC
DB 27659/80
TAX ID 17-0050-0002-036-5

N/F
CHESHIRE BRIDGE PROPERTIES, LLC
DB 49869/666
TAX ID 17-0050-0002-035-7

N/F
RAYMOND MURRAH
DB 10227/286
TAX ID 17-0050-0002-021-7

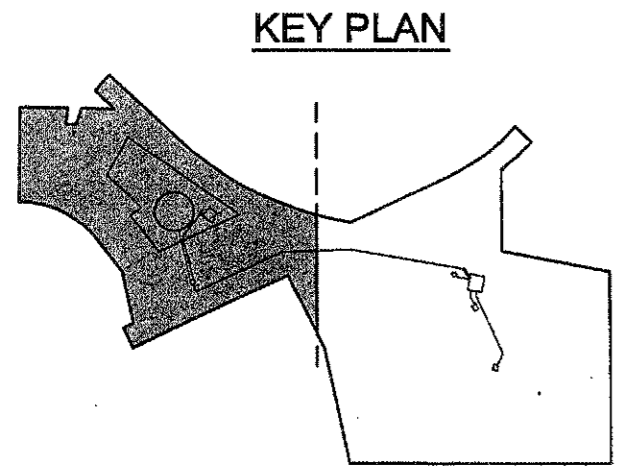
N/F
LIDDELL, LLC
DB 49113-1
TAX ID 17-0050-0002-046-4

N/F
CHESHIRE ENTERPRISES, INC.
DB 3113/765
TAX ID 17-0050-0002-015-9

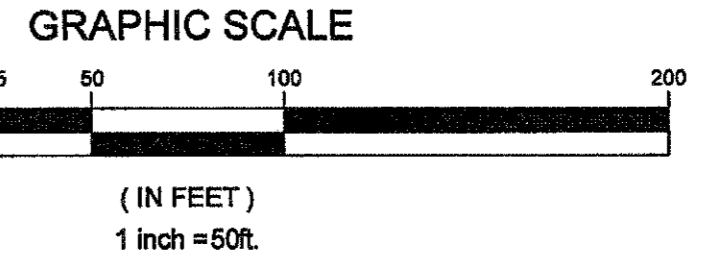

N/F
USA PARKING, INC.
DB 24477/53
PB 129/76
TAX ID 17-0050-0002-009-2

N/F
KELCO ROOFING CO., INC.
DB 7542/320
PB 118/93
TAX ID 17-0050-0002-045-5


N/F
J&D KELLY FAMILY LIMITED PARTNERSHIP
DB 33867/453
PB 118/93
TAX ID 17-0050-0002-014-2



LEGEND
SD STORMDRAIN LINE



MATCHLINE SHEET CG-102



PEACHTREE CREEK SOUTH FORK
RELIEF STORAGE AND PUMPING STATION



DEPARTMENT of WATERSHED MANAGEMENT

REV	DATE	REVISION DESCRIPTION
0	10/28/12	100 PERCENT BID PACKAGE

THIS LINE IS ONE INCH LONG WHEN PLOTTED FULL SCALE
THIS DRAWING MUST BE USED IN CONJUNCTION WITH THE APPLICABLE OR GOVERNING TECHNICAL SPECIFICATIONS AND OTHER CONTRACT DOCUMENTS.

PROJECT NO: FC-6260
DATE: OCTOBER 2012

RESP PROF: DW	DESIGNER: PD	CHECKER: TC
---------------	--------------	-------------

SHEET TITLE
CIVIL
00 - GENERAL
GRADING AND DRAINAGE

SHEET NO. CG-101	REV. 0
------------------	--------