



F

E

D

C

B

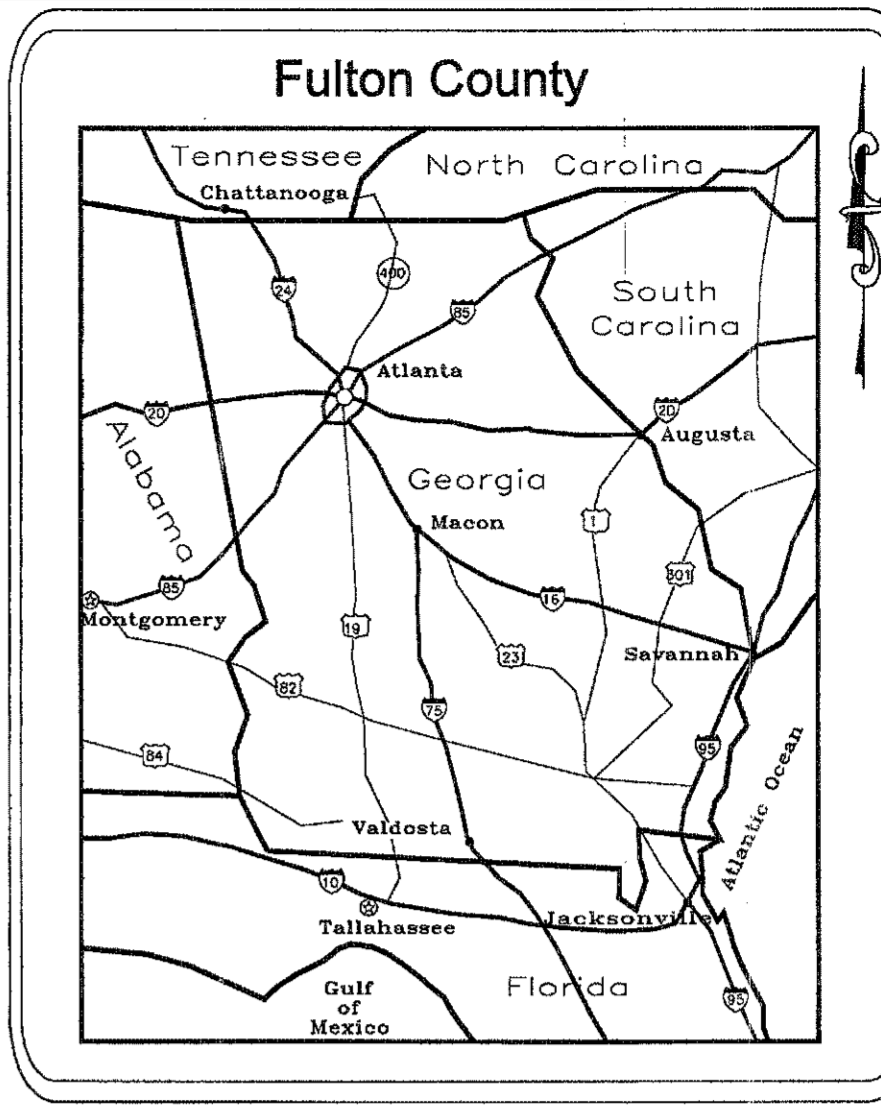
A

**NOTES**  
1. THE CONTRACTOR SHALL NOT REMOVE ANY TREE HAVING A DIAMETER AT BREAST HEIGHT (DBH) OF SIX INCHES OR MORE WHICH IS LOCATED ON PRIVATE PROPERTY WITHOUT OBTAINING A PERMIT AS PROVIDED IN THE CITY OF ATLANTA CODE OF ORDINANCES, CHAPTER 158-VEGETATION, ARTICLE II. TREE PROTECTION. PERMITS TO REMOVE, DESTROY OR INJURE TREES FOR CONSTRUCTION, RENOVATION OR DEMOLITION SHALL BE OBTAINED BY MAKING APPLICATION IN A FORM PRESCRIBED BY THE CITY TO THE DIRECTOR OF THE BUREAU OF BUILDINGS.

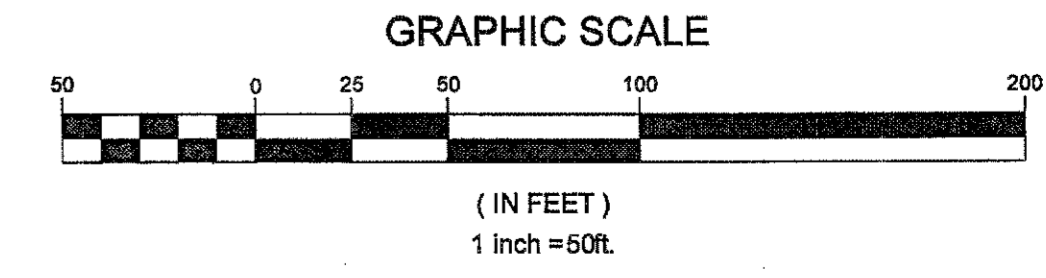
**EASEMENT LEGEND**  
----- PROPERTY LINE  
----- PERMANENT EASEMENT  
----- SUBSURFACE EASEMENT  
----- TEMPORARY EASEMENT




Location Map  
Not to Scale



Vicinity Map  
Not to Scale



Atlanta



PEACHTREE CREEK SOUTH FORK  
RELIEF STORAGE AND PUMPING STATION



CITY OF ATLANTA  
DEPARTMENT of WATERSHED MANAGEMENT

REV	DATE	REVISION DESCRIPTION

THIS LINE IS ONE INCH LONG WHEN PLOTTED FULL SCALE  
THIS DRAWING MUST BE USED IN CONJUNCTION WITH THE APPLICABLE OR GOVERNING TECHNICAL SPECIFICATIONS AND OTHER CONTRACT DOCUMENTS.

PROJECT NO: FC-6260  
DATE: OCTOBER 2012  
RESP PROF: DW    DESIGNER: PD    CHECKER: TC

SHEET TITLE  
CIVIL  
00-GENERAL  
LEVEL MONITORING SITE PLAN

SHEET NO. CS-105    REV. 0