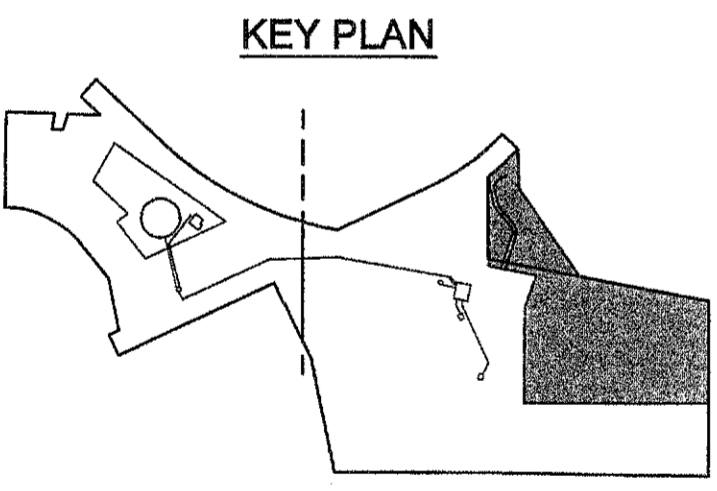


- NOTES**
- DO NOT GRADE, NOR PERFORM ANY FORM OF LAND DISTURBANCE ACTIVITIES OUTSIDE OF THE LIMITS OF DISTURBANCE.
 - TEMPORARY ACCESS EASEMENT IS NOT INCLUDED IN LIMITS OF DISTURBANCE.



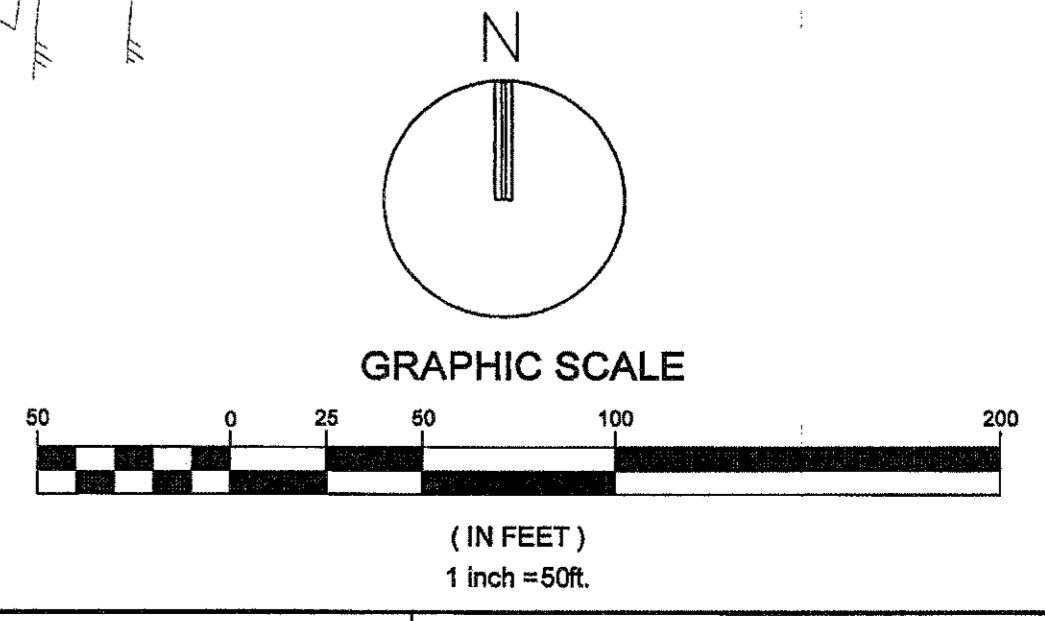


- EASEMENT LEGEND**
- PROPERTY LINE
 - PERMANENT EASEMENT
 - TEMPORARY EASEMENT

- PAVING LEGEND**
- ASPHALT
 - GRAVEL



Know what's below
Call before you dig



PEACHTREE CREEK SOUTH FORK
RELIEF STORAGE AND PUMPING STATION

CITY OF ATLANTA
DEPARTMENT OF WATERSHED MANAGEMENT

REV	DATE	100 PERCENT BID PACKAGE	REVISION DESCRIPTION
0	10/28/12		

THIS LINE IS ONE INCH LONG WHEN PLOTTED FULL SCALE
THIS DRAWING MUST BE USED IN CONJUNCTION WITH THE APPLICABLE OR GOVERNING TECHNICAL SPECIFICATIONS AND OTHER CONTRACT DOCUMENTS.

PROJECT NO: FC-6260
DATE: OCTOBER 2012

RESP PROF: DW DESIGNER: PD CHECKER: TC

SHEET TITLE
CIVIL
00 - GENERAL
PARTIAL SITE PLAN

SHEET NO. CS-104 REV. 0