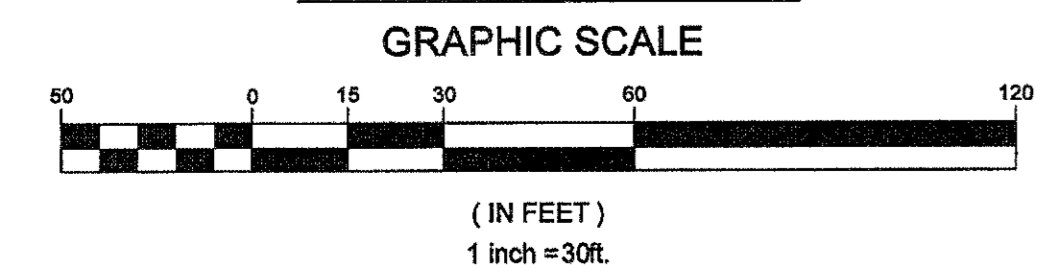
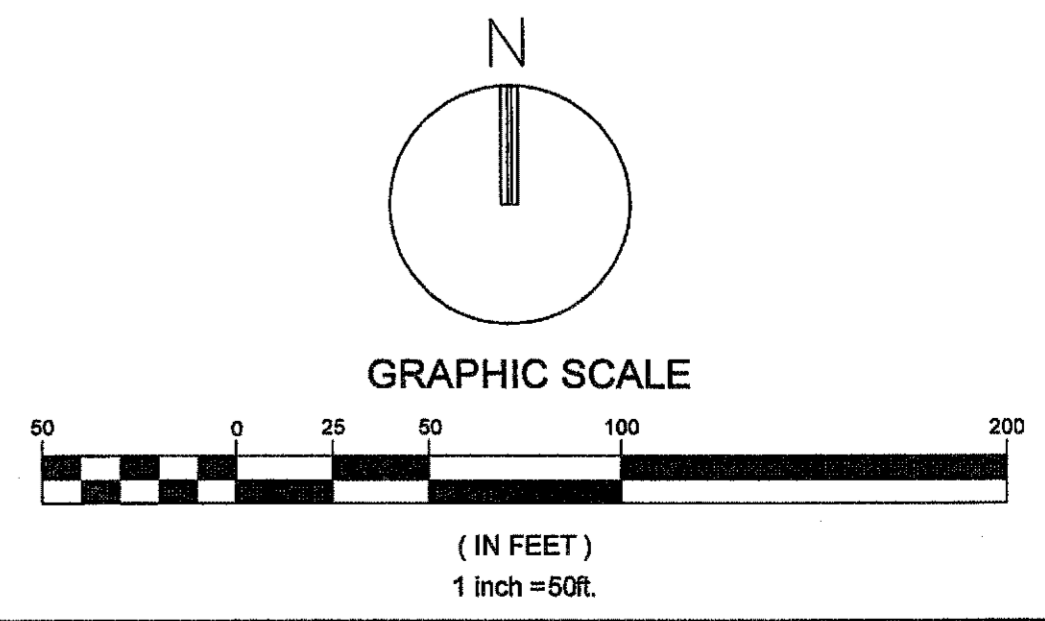
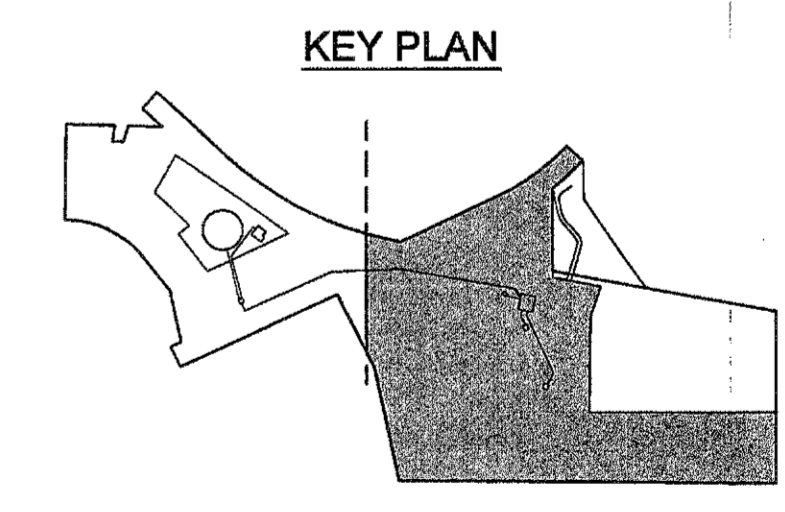




- NOTES**
1. EXACT LOCATION OF RADIO TOWER IS NOT RECORDED. THIS LOCATION IS ONLY APPROXIMATE.
 2. FLOOD PLAIN: IS A FLAT OR NEARLY FLAT LAND ADJACENT TO A STREAM OR RIVER THAT STRETCHES FROM THE BANKS OF ITS CHANNEL TO THE BASE OF THE ENCLOSING VALLEY WALLS AND EXPERIENCES FLOODING DURING PERIODS OF HIGH DISCHARGE.
 3. FLOOD WAY: THE CHANNEL OF A RIVER OR OTHER WATERCOURSE AND THE ADJACENT LAND AREAS THAT MUST BE RESERVED IN ORDER TO DISCHARGE THE BASE FLOOD WITHOUT CUMULATIVELY INCREASING THE WATER SURFACE ELEVATION MORE THAN A DESIGNATED HEIGHT.
 4. BUILD STRUCTURES IN LOCATIONS SPECIFIED BY THE LONGITUDINAL & LATITUDINAL COORDINATES, DENOTED.
 5. DO NOT GRADE, NOR PERFORM ANY FORM OF LAND DISTURBANCE ACTIVITIES OUTSIDE OF THE LIMITS OF DISTURBANCE.



- EASEMENT LEGEND**
- PROPERTY LINE
 - PERMANENT EASEMENT
 - TEMPORARY EASEMENT

- PAVING LEGEND**
- ASPHALT
 - GRAVEL



PEACHTREE CREEK SOUTH FORK
RELIEF STORAGE AND PUMPING STATION

CITY OF ATLANTA

DEPARTMENT OF WATERSHED MANAGEMENT

REV	DATE	DESCRIPTION
0	10/28/12	100 PERCENT BID PACKAGE

THIS LINE IS ONE INCH LONG WHEN PLOTTED FULL SCALE.

THIS DRAWING MUST BE USED IN CONJUNCTION WITH THE APPLICABLE OR GOVERNING TECHNICAL SPECIFICATIONS AND OTHER CONTRACT DOCUMENTS.

PROJECT NO: FC-6260

DATE: OCTOBER 2012

RESP PROF: DW DESIGNER: PD CHECKER: TC

SHEET TITLE: CIVIL

00 - GENERAL

PARTIAL SITE PLAN

SHEET NO. CS-103 REV. 0