

MATCHLINE SHEET CS-103

NOTES

- BUILD STRUCTURES IN LOCATIONS SPECIFIED BY THE LONGITUDINAL & LATITUDINAL COORDINATES, DENOTED, UNLESS STRUCTURE IS TO BE BUILT UPON EXISTING UTILITY LINE. CONTRACTOR TO VERIFY.
- DO NOT GRADE, NOR PERFORM ANY FORM OF LAND DISTURBANCE ACTIVITIES OUTSIDE OF THE LIMITS OF DISTURBANCE.

PAVING LEGEND

ASPHALT


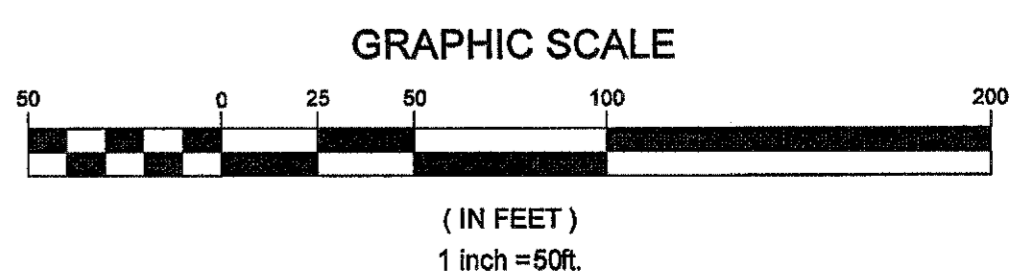
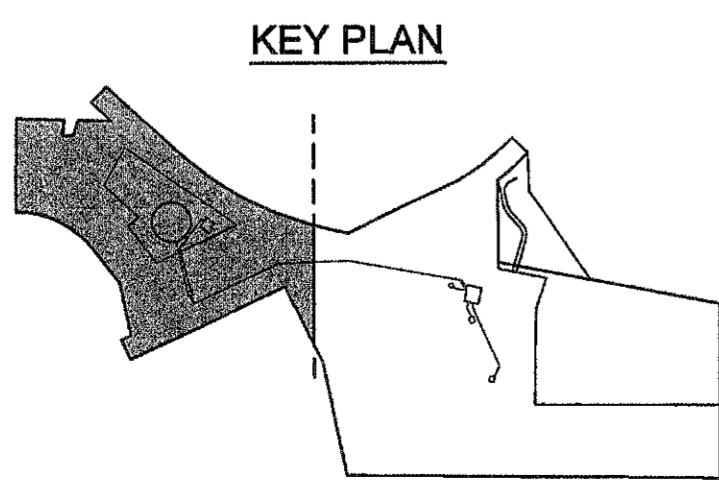
GRAVEL

EASEMENT LEGEND

PROPERTY LINE

PERMANENT EASEMENT

TEMPORARY EASEMENT



PEACHTREE CREEK SOUTH FORK
 RELIEF STORAGE AND PUMPING STATION
 DEPARTMENT OF WATERSHED MANAGEMENT
 CITY OF ATLANTA

REV	DATE	REVISION DESCRIPTION
0	10/28/12	100 PERCENT BID PACKAGE

THIS LINE IS ONE INCH LONG WHEN PLOTTED FULL SCALE

THIS DRAWING MUST BE USED IN CONJUNCTION WITH THE APPLICABLE OR GOVERNING TECHNICAL SPECIFICATIONS AND OTHER CONTRACT DOCUMENTS.

PROJECT NO: FC-6260
 DATE: OCTOBER 2012
 RESP PROF: DW DESIGNER: PD CHECKER: TC

SHEET TITLE
 CIVIL
 00 - GENERAL
 PARTIAL SITE PLAN

SHEET NO. CS-102 REV. 0