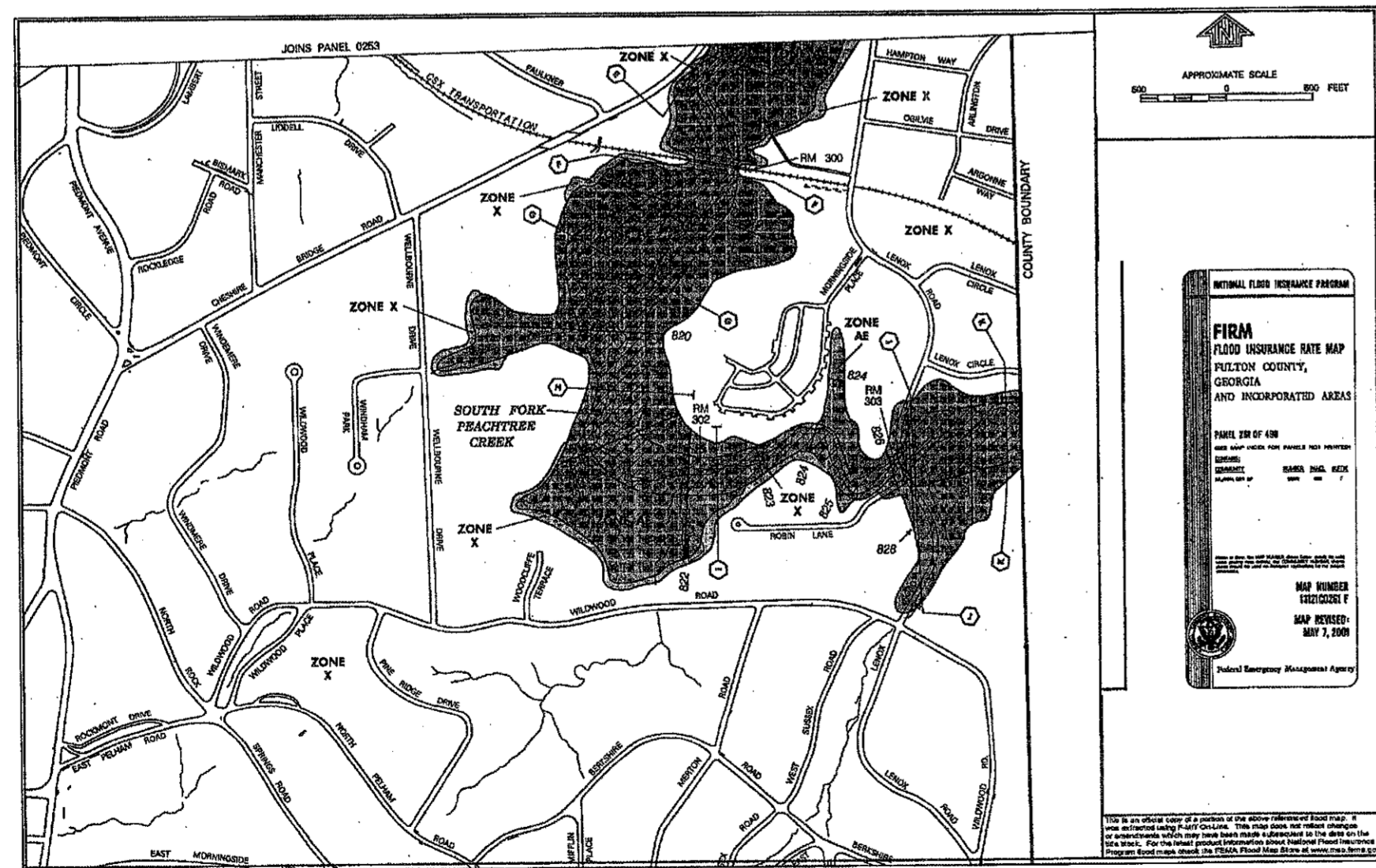


PEACHTREE CREEK SOUTH FORK RELIEF STORAGE AND PUMPING STATIONS FC-6260

CITY
of
ATLANTA
Department of Watershed Management

SITE LOCATION
LIDDELL DRIVE ATLANTA, GA 30306

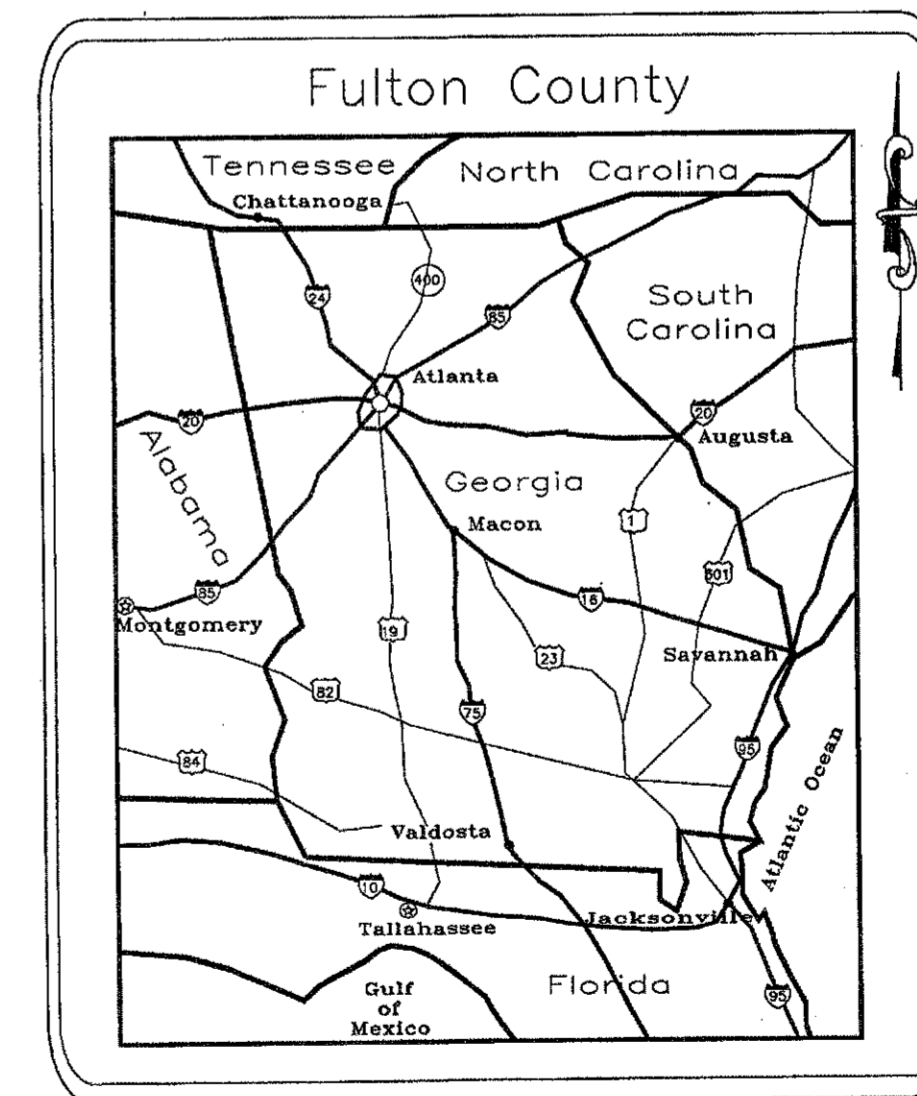
24 HOUR EMERGENCY CONTACT:
DENNIS PHILLIPS 404-350-9401




FEMA Flood Map
AS SHOWN




Location Map
Not to Scale



Vicinity Map
Not to Scale



PEACHTREE CREEK SOUTH FORK
RELIEF STORAGE AND PUMPING STATION



CITY OF ATLANTA
DEPARTMENT OF WATERSHED MANAGEMENT

REV	DATE	REVISION DESCRIPTION
0	10/28/12	100 PERCENT BID PACKAGE

THIS LINE IS ONE INCH LONG WHEN PLOTTED FULL SCALE
THIS DRAWING MUST BE USED IN CONJUNCTION WITH THE APPLICABLE OR GOVERNING TECHNICAL SPECIFICATIONS AND OTHER CONTRACT DOCUMENTS.

PROJECT NO: FC-6260
DATE: OCTOBER 2012
RESP PROF: DSF DESIGNER: ADR CHECKER: DSF

SHEET TITLE
GENERAL
00 - GENERAL
COVER

SHEET NO. G0-101 REV. 0