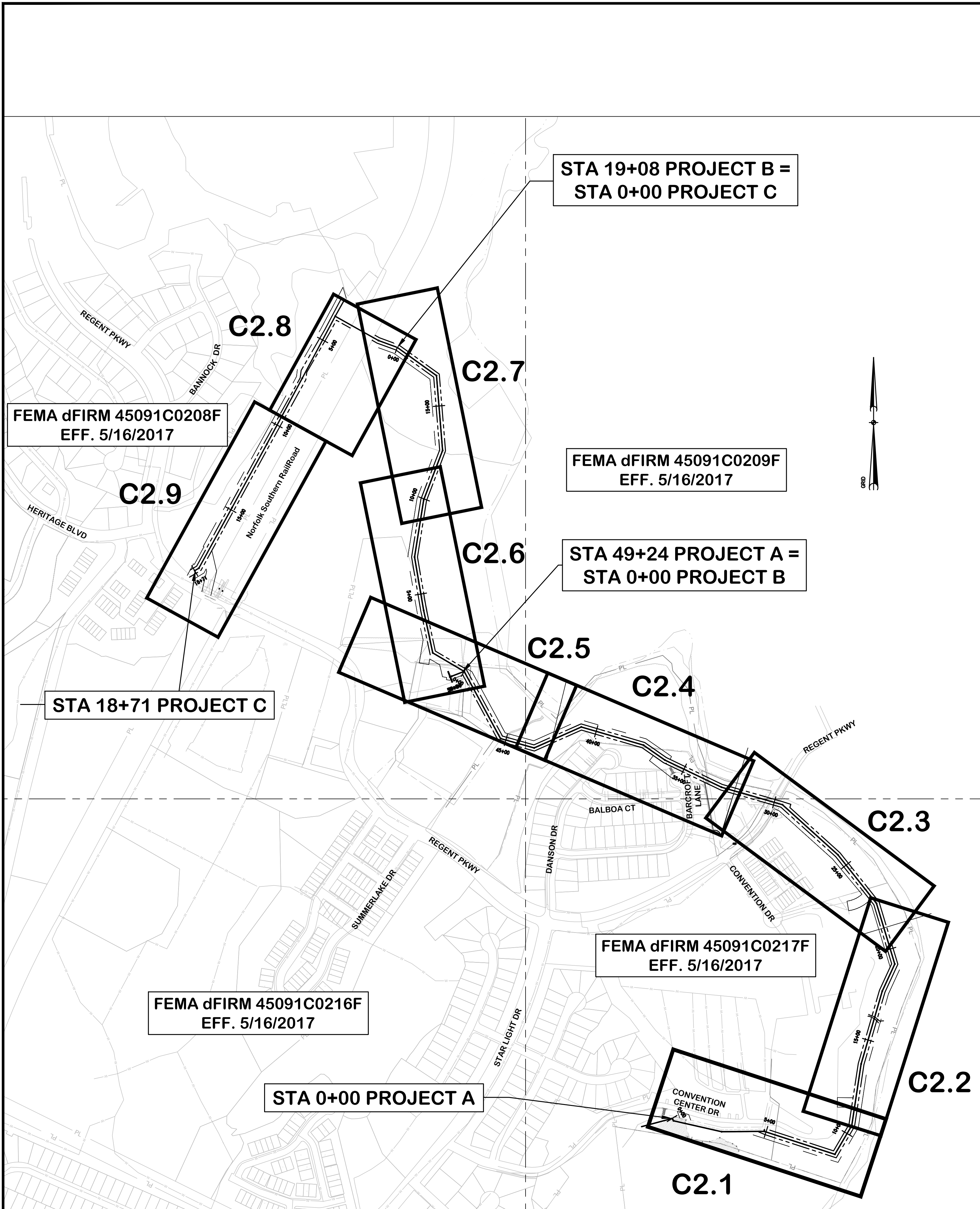
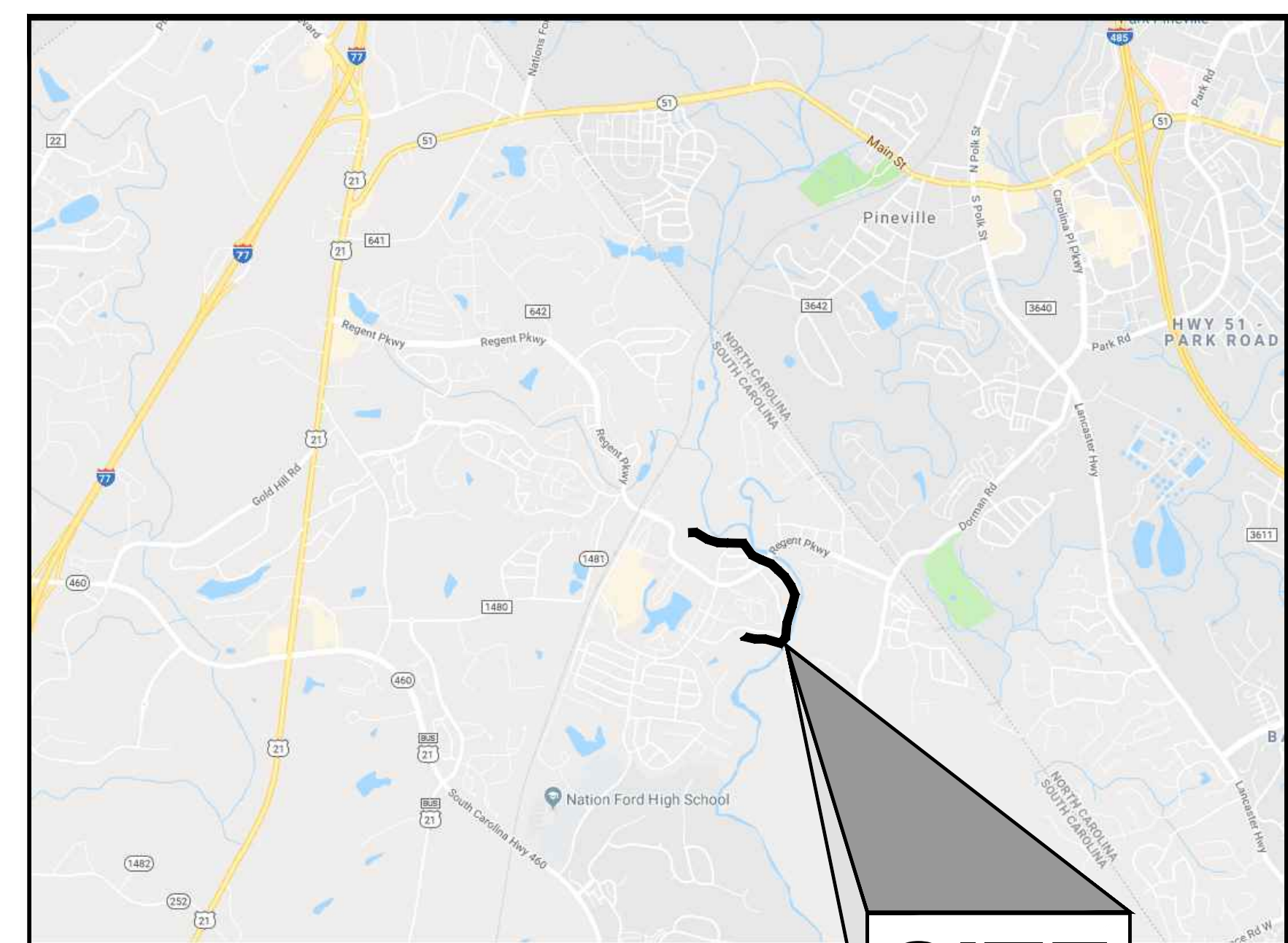


W:\166822 - New Heritage PHZ Gravity Sewer\DRAWINGS\166822 New Heritage Ph 2 Sewer Legend Notes Key Plan C1.dwg Modified: Nov 13, 2020 - 9:45am Plotted: Nov 13, 2020 - 10:01am Greg Hodges



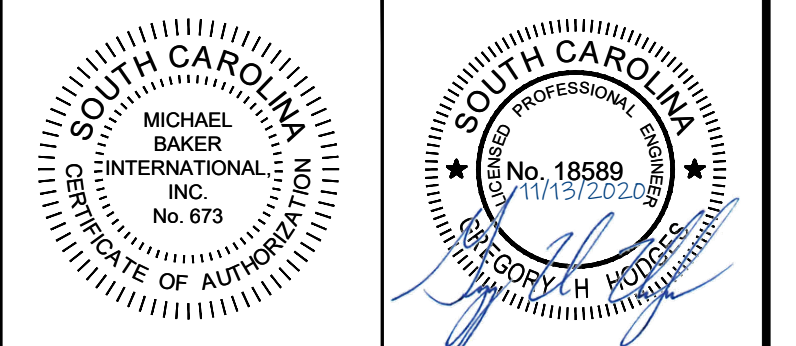
**LEGEND**

EXISTING WATER MAIN	UNDERGROUND ELECTRICAL	PROPOSED STORM DRAIN	TEMPORARY CONSTRUCTION EASEMENT
ABANDON WATER MAIN	OVERHEAD ELECTRICAL	EXISTING PROPOSED STORM DRAIN MANHOLE	TREE CLEARING
PROPOSED WATER MAIN	POWER/UTILITY POLE GUY WIRE	EXISTING PROPOSED STORM DRAIN JUNCTION BOX	CONCRETE BRICK / PAVERS
PROPOSED CLEANING & LINING	LIGHT POLE LAMP POST FLOOD LIGHT	EXISTING PROPOSED STORM DRAIN CATCH BASIN	BRICK WALL / FENCES
EXISTING WATER METER	MAST ARM ELECTRIC VAULT	EXISTING PROPOSED STORM DRAIN DROP INLET	STREET SIGN TRAFFIC SINGLE/DOUBLE HIGHWAY SIGN
EXISTING WATER VALVE	ELECTRIC MANHOLE ELECTRIC BOX	SILT FENCING INLET PROTECTION	INERSTATE SIGN TRAFFIC U.S. HIGHWAY SIGN
EXISTING FIRE HYDRANT	TRANSFORMER EVENT POWER	LIMITS OF DISTURBANCE	S.C. HIGHWAY SIGN TRAFFIC BRIDGE
EXISTING WATER BLOW OFF	ELECT HAND HOLD	SHORE LINE	PARKING METER TRAFFIC HANDICAP SYMBOL
EXISTING POST HYDRANT	EXISTING GAS MAIN	WATER SURFACE OR HGL	CONTROL CABINET TRAFFIC SIGNAL POLE
EXISTING PLUG	GAS VALVE GAS TEST POINT	HUB/PPK NAIL	DETECTABLE WARNING TRAFFIC NO PARKING
EXISTING AIR RELEASE VALVE	GAS METER GAS MARKER	IPF APROX. IPF PROPERTY IRON (IPF, IO, IPS, etc.)	100 YEAR FLOOD PLAIN
WM/SSFM REDUCER	OVERHEAD TELEPHONE LINE	R/W MONUMENT	FENCE
EXISTING FORCE MAIN VALVE	UNDERGROUND TELEPHONE LINE	EXISTING CONTOURS	WETLAND (CONTINUOUS)
EXISTING SANITARY SEWER	TELE. MANHOLE TELE. BOX	PROPOSED CONTOURS	WETLAND DITCH
PROPOSED SANITARY SEWER	TELE. PEDESTAL TELE. VAULT	EXISTING GRADE FINISH GRADE	GUARD RAIL
BENCHMARK	FIBER OPTIC CABLE	SPOT ELEVATION STAKE ELEVATION	RAILROAD TRACKS
EXISTING SEWER FORCE MAIN	CABLE BOX CABLE VAULT	RAILROAD	SIGNAL SPIKE CROSSING RAILROAD ARMS
PROPOSED SEWER FORCE MAIN	RIGHT-OF-WAY LINE	RAILROAD	BUSH LINE BUSH MARSH/GRASS
PROPOSED SEWER SERVICE	PROPERTY LINE	RAILROAD	TREE LINE MISLITREE STUMP
EXISTING SEWER CLEANOUT	CURB AND GUTTER	RAILROAD	MAILBOX BENCH DUMPSTER
EXISTING SEWER MANHOLE	CENTER LINE	RAILROAD	CONTROL VALVE SPRINKLER HAND CABINET IRRIGATION HOLD
TYPE A - SEDIMENT TUBE INLET PROTECTION		RAILROAD	CONSTRUCTION ENTRANCE
EXISTING STORM DRAIN		RAILROAD	OAK PALMETTO PEAR PINE
		RAILROAD	PECAN TREE REMOVAL TREE PROTECTION
		RAILROAD	SILT FENCE ROCK OUTLET
		RAILROAD	ROCK CHECK DITCH



YORK COUNTY  
ROCK HILL, SOUTH CAROLINA

**Michael Baker**  
INTERNATIONAL  
Michael Baker International  
700 Huger Street  
Columbia, South Carolina 29201



Designer: GHH  
Checked by: KTC  
Technician: MTW  
Project Number: 166622

**REVISIONS**

No.	Description	Date	By
A	ISSUED FOR 30% REVIEW	NOV. 2018	KTC
B	ISSUED FOR 60% REVIEW	MARCH 2019	KTC
C	ISSUED FOR PERMITS	MAY 2019	KTC
D	ISSUED FOR PERMIT REVIEW COMMENTS	AUG. 2019	KTC
E	ISSUED FOR BIDS	JAN. 2020	KTC
F	REVISED PER EASEMENT AGREEMENT	SEPT. 2020	KTC
G	RE-ISSUED FOR BIDS	NOV. 2020	KTC

Project Name: **NEW HERITAGE GRAVITY SEWER PHASE 2**

Drawing Name: **LEGEND AND KEY PLAN**

Municipality Project Number:

Date: **NOVEMBER 2020** Division: **WATER/WASTEWATER**

Scale: **AS NOTED** Sheet Number:

Drawing Number: **C1.1**