# WASTEWATER TREATMENT PLANT (WWTP)

FOR

# KIAWAH RIVER PLANTATION

## CHARLESTON COUNTY, SOUTH CAROLINA

PREPARED FOR:

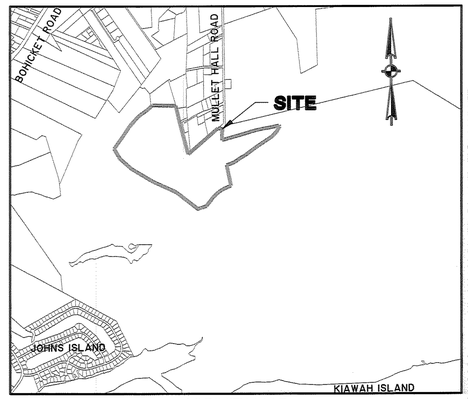
KIAWAH RIVER PLANTATION HOLDINGS, LP
OCEAN BOULEVARD PROPERTIES
A SOUTH CAROLINA LIMITED PARTNERSHIP

DECEMBER 18, 2015
ISSUED FOR BID JANUARY 29, 2016
TM# 212-00-00-001

J-25328.0000
PREPARED BY:


THOMAS & HUTTON
Engineering | Surveying | Planning | GIS | Consulting

Savannah, GA | Brunswick, GA | Charleston, SC | Myrtle Beach, SC | Columbia, SC


VICINITY MAP
SCALE: 1" = 2000'

KIAWAH RIVER PLANTATION WWTP
J-25328.0000
12/18/15

REVISION HISTORY

| REV. NO. | REVISION | BY | DATE |
|---|---|---|---|
| | | | |

SUBMITTAL HISTORY

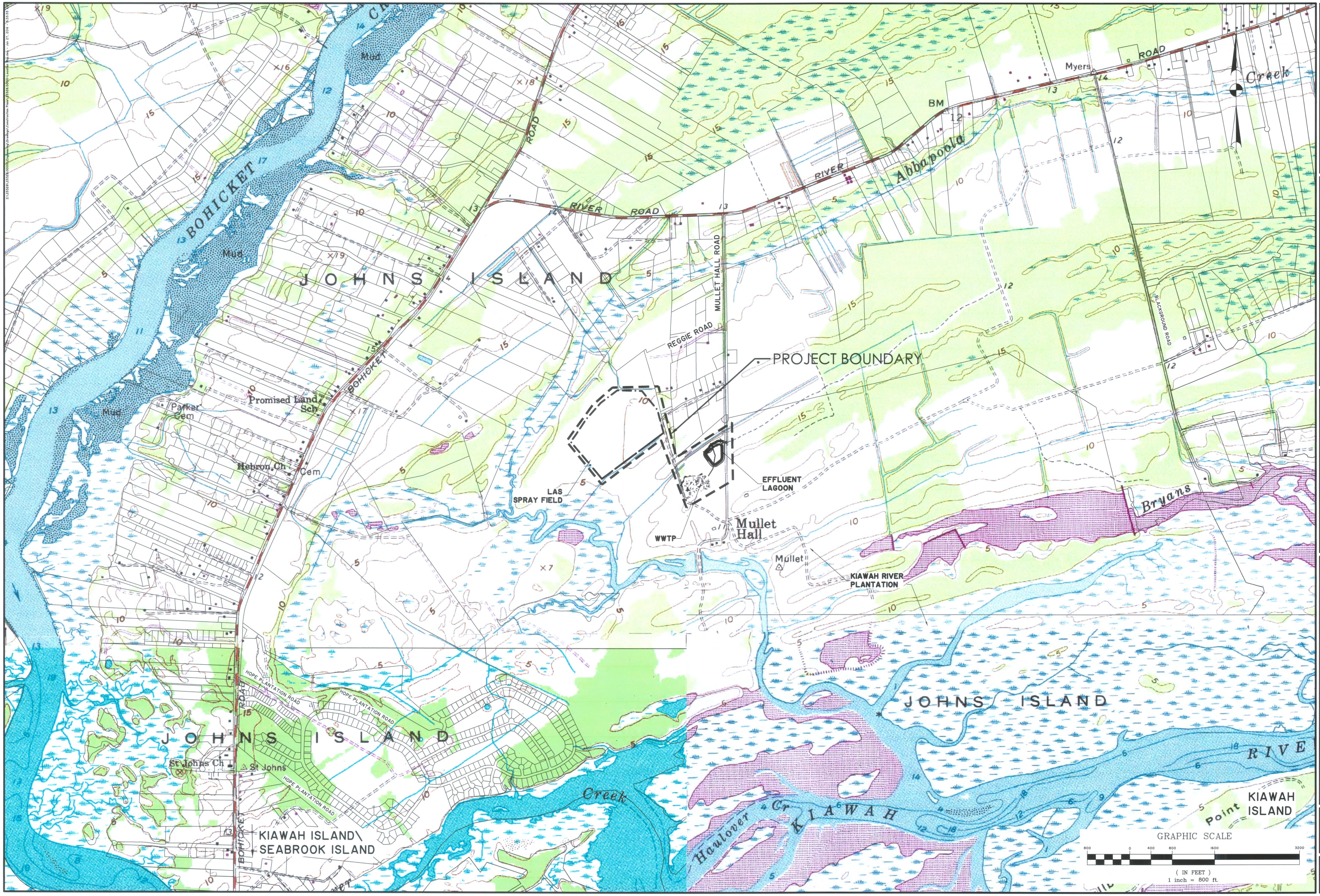
| SUBMITTED TO | DATE |
|---|---|
| ISSUED FOR BID | 1/29/16 |
| ISSUED TO AGENCY FOR PERMITTING | 9/16/15 |

SOUTH CAROLINA PROFESSIONAL ENGINEER No. 19293 Seal 2015 MARK F. YODICE

SOUTH CAROLINA THOMAS & HUTTON ENGINEERING CO. No. C00285 CERTIFICATE OF AUTHORIZATION

811 Know what's below. Call before you dig.


THOMAS & HUTTON
Engineering | Surveying | Planning | GIS | Consulting
682 Johnnie Dodds Boulevard • Suite 100
PO Box 1522
Mt. Pleasant, SC 29465-1522
p.843.849.0200 f.843.849.0203
www.thomasandhutton.com




SOUTH CAROLINA THOMAS & HUTTON ENGINEERING CO. No. C00285 CERTIFICATE OF AUTHORIZATION

SOUTH CAROLINA REGISTERED PROFESSIONAL ENGINEER No. 13293 MARK F. YODICE

Mark F. Yodice 1-29-2016

| NO. | REVISIONS | BY | DATE |
| --- | --- | --- | --- |

**THOMAS & HUTTON**
Engineering | Surveying | Planning | GIS | Consulting
682 Johnnie Dodds Boulevard • Suite 100
Mt. Pleasant, SC 29464 • 843.849.0200
www.thomasandhutton.com

**KIAWAH RIVER PLANTATION**
CHARLESTON COUNTY, SOUTH CAROLINA

KIAWAH RIVER PLANTATION WWTP

**LOCATION MAP**

| | |
| --- | --- |
| JOB NO: | J-25328.0000 |
| DATE: | 12/18/15 |
| DRAWN: | DNF |
| DESIGNED: | KEN |
| REVIEWED: | MFY |
| APPROVED: | MFY |
| SCALE: | AS NOTED |

**01-G-01**

Z:\25328\25328.0000\Engineering\Drawings\Construction Plans\25328.0000-Index of Drawings.dwg - Feb 1, 2016 - 8:18:33 AM

## SCHEDULE OF DRAWINGS

| SHEET NO. | DESCRIPTION | BY |
|---|---|---|
| | 01 - GENERAL | |
| 01-G-00 | COVER SHEET | T&H |
| 01-G-01 | LOCATION MAP | T&H |
| 01-G-02 | INDEX OF DRAWINGS | T&H |
| 01-G-03 | GENERAL CIVIL NOTES | T&H |
| 01-G-04 | GENERAL CIVIL NOTES | T&H |
| 01-G-05 | GENERAL CIVIL NOTES & LEGENDS | T&H |
| 01-G-06 | OVERALL PROCESS FLOW DIAGRAM | T&H |
| 01-G-07 | HYDRAULIC PROFILE | T&H |
| 01-V-01 | SURVEY CONTROL SHEET | T&H |
| 01-S-01 | STRUCTURAL NOTES & DETAILS | T&H |
| 01-S-02 | STRUCTURAL DETAILS | T&H |
| 01-S-03 | STRUCTURAL DETAILS | T&H |
| 01-S-04 | STRUCTURAL DETAILS | T&H |
| 01-M-01 | HVAC SCHEDULE, DETAILS AND SPECS | CHATM |
| 01-P-01 | PLUMBING NOTES, FIXTURES AND DETAILS | CHATM |
| | 02 - WATER MAIN LINE | |
| 02-C-01 | WATER MAIN - SHEET INDEX | T&H |
| 02-C-02 | WATER MAIN - PLAN AND PROFILE | T&H |
| 02-C-03 | WATER MAIN - PLAN AND PROFILE | T&H |
| 02-C-04 | WATER MAIN - PLAN AND PROFILE | T&H |
| 02-C-05 | WATER MAIN - PLAN AND PROFILE | T&H |
| 02-C-06 | WATER MAIN - PLAN AND PROFILE | T&H |
| 02-C-07 | WATER MAIN - PLAN AND PROFILE | T&H |
| 02-C-08 | WATER MAIN - DETAILS | T&H |
| 02-C-09 | WATER MAIN - DETAILS | T&H |
| | 05 - OVERALL SITE | |
| 05-C-01 | EXISTING SITE CONDITIONS | T&H |
| 05-C-02 | OVERALL SITE PLAN | T&H |
| 05-C-03 | WWTP & EFFLUENT LAGOON SITE PLAN | T&H |
| 05-C-04 | LAS SITE PLAN (PHASE 1) | T&H |
| 05-C-05 | EROSION & SEDIMENT CONTROL - INITIAL PHASE | T&H |
| 05-C-05A | EROSION & SEDIMENT CONTROL - FINAL PHASE | T&H |
| 05-C-06 | SWPPP - NOTES | T&H |
| 05-C-07 | SWPPP - CHARTS | T&H |
| 05-C-08 | SWPPP - DETAILS | T&H |
| 05-C-09 | SWPPP - DETAILS | T&H |
| 05-C-10 | SITE PIPING PLAN - OVERALL SITE | T&H |
| 05-C-11 | CIVIL DETAILS | T&H |
| 05-C-12 | CIVIL DETAILS | T&H |
| 05-C-13 | CIVIL DETAILS | T&H |
| 05-C-14 | CIVIL DETAILS | T&H |
| 05-E-01 | ELECTRICAL PLAN - OVERALL SITE | CH |
| 05-L-01 | LANDSCAPE PLAN | T&H |
| 05-L-02 | LANDSCAPE DETAILS & NOTES | T&H |
| 05-L-03 | LANDSCAPE SPECIFICATION | T&H |
| 05-L-04 | GRASSING SPECIFICATION | T&H |
| | 06- WWTP SITE | |
| 06-C-01 | SITE LAYOUT PLAN | T&H |
| 06-C-01A | TREE PROTECTION AND REMOVAL PLAN - WWTP | |
| 06-C-02 | PIPING PLAN - WWTP | T&H |
| 06-C-03 | PAVING, GRADING & DRAINAGE PLAN - WWTP | T&H |
| | 07- TREATED EFFLUENT LAGOON | |
| 07-C-01 | PAVING, GRADING AND DRAINAGE PLAN - EFFLUENT LAGOON | T&H |
| 07-C-02 | PIPING PLAN - EFFLUENT LAGOON | T&H |
| 07-C-03 | DETAILS AND SECTIONS - EFFLUENT LAGOON | T&H |
| 07-C-04 | DETAILS AND SECTIONS - EFFLUENT LAGOON | T&H |
| | 08 - SPRAYFIELD IRRIGATION PUMP STATION | |
| 08-C-01 | EFFLUENT PUMP STATION - PLAN AND SECTION | T&H |
| 08-C-02 | EFFLUENT PUMP STATION - SECTION AND DETAILS | T&H |
| 08-E-01 | EFFLUENT ELECTRICAL PLAN AND DETAILS | CHATM |

## SCHEDULE OF DRAWINGS

| SHEET NO. | DESCRIPTION | BY |
|---|---|---|
| | 09 - LAND APPLICATION SPRAYFIELD (LAS) | |
| 09-C-01 | STAKING PLAN - LAS | T&H |
| 09-C-02 | SITE PIPING PLAN - LAS | T&H |
| 09-C-03 | DETAILS AND SECTIONS - LAS | T&H |
| 09-C-04 | DETAILS AND SECTIONS - LAS | T&H |
| 09-C-05 | INDIVIDUAL SPRINKLER COORDINATES AND NOZZLE SIZE | T&H |
| 09-C-06 | INDIVIDUAL SPRINKLER COORDINATES AND NOZZLE SIZE | T&H |
| | 10 - INFLUENT SCREEN S- WWTP | |
| 10-S-01 | STRUCTURAL PLANS | T&H |
| 10-S-02 | SECTION & DETAILS | T&H |
| 10-D-01 | PIPING PLANS | T&H |
| 10-D-02 | PIPING SECTIONS | T&H |
| | 15 - PLANT DRAIN PUMP STATION (WWTP) | |
| 15-D-01 | PIPING PLAN & SECTIONS | T&H |
| | 30 - ODOROUS AIR TREATMENT | |
| 30-D-01 | GENERAL ARRANGEMENT | T&H |
| | 35 - ANOXIC/AEROBIC/MBR/ARCH/MP | |
| 35-A-01 | LIFE SAFETY ANALYSIS | |
| 35-A-02 | LIFE SAFETY ANALYSIS | SWTAIL |
| 35-A-03 | LOWER FLOOR PLAN | SWTAIL |
| 35-A-04 | UPPER FLOOR PLAN | SWTAIL |
| 35-A-05 | ROOF PLAN | SWTAIL |
| 35-A-06 | SCHEDULES | SWTAIL |
| 35-A-07 | DETAILS & SCHEDULES | SWTAIL |
| 35-A-08 | REFLECTED CEILING PLAN | SWTAIL |
| 35-A-09 | NORTH ELEVATION | SWTAIL |
| 35-A-10 | WEST ELEVATION | SWTAIL |
| 35-A-11 | SOUTH ELEVATION | SWTAIL |
| 35-A-12 | EAST ELEVATION | SWTAIL |
| 35-A-13 | BUILDING SECTION | SWTAIL |
| 35-A-14 | BUILDING SECTION | SWTAIL |
| 35-A-15 | WALL SECTIONS | SWTAIL |
| 35-A-16 | WALL SECTIONS | SWTAIL |
| 35-A-17 | DETAILS | SWTAIL |
| 35-A-18 | DETAILS | SWTAIL |
| 35-A-19 | DETAILS & SCHEDULES | SWTAIL |
| 35-S-01 | FOUNDATION PLAN | T&H |
| 35-S-02 | LOWER PLAN | T&H |
| 35-S-03 | 2ND FLOOR FRAMING PLAN | T&H |
| 35-S-04 | UPPER LEVEL OVERVIEW | T&H |
| 35-S-05 | ROOF FRAMING PLAN | T&H |
| 35-S-06 | BASINS & BUILDING SECTION | T&H |
| 35-S-07 | SECTIONS & DETAILS | T&H |
| 35-S-08 | SECTIONS & DETAILS | T&H |
| 35-S-09 | BUILDING DETAILS | T&H |
| 35-S-10 | BUILDING DETAILS | T&H |
| 35-M-01 | HVAC LOWER LEVEL PLAN AND DETAILS | CHATM |
| 35-M-01 | HVAC UPPER LEVEL PLAN AND DETAILS | CHATM |
| 35-P-01 | PLUMBING PLAN LOWER LEVEL | CHATM |
| 35-P-02 | PLUMBING PLAN UPPER LEVEL | CHATM |
| 35-D-01 | TREATMENT BASINS - LOWER LEVEL - PLAN | T&H |
| 35-D-02 | TREATMENT BASINS - UPPER LEVEL - PLAN | T&H |
| | 36- CHLORINE CONTACT CHAMBER | |
| 36-S-01 | PLAN VIEW | T&H |
| 36-S-02 | SECTIONS & DETAILS | T&H |
| 36-D-01 | PIPING PLAN & SECTIONS | T&H |
| | 40 - SLUDGE DEWATERING (CENTRIFUGE) | |
| 40-A-01 | LIFE SAFETY ANALYSIS | SWTAIL |
| 40-A-02 | BUILDING PLAN & ROOF PLAN | SWTAIL |
| 40-A-03 | BUILDING ELEVATIONS | SWTAIL |
| 40-A-04 | SCHEDULES | SWTAIL |
| 40-S-01 | SLAB PLAN | T&H |
| 40-S-02 | ROOF PLAN | T&H |
| 40-S-03 | SECTIONS | T&H |
| 40-M-01 | HVAC PLAN | CHATM |
| 40-P-01 | PLUMBING PLAN | CHATM |
| 40-D-01 | PIPING PLAN | T&H |
| 40-D-02 | MISCELLANEOUS DETAILS | T&H |

## SCHEDULE OF DRAWINGS

| SHEET NO. | DESCRIPTION | BY |
|---|---|---|
| | 45 - OPERATION BUILDING | |
| 45-D-01 | CHEMICAL ROOM - PROCESS PIPING | T&H |
| 45-D-02 | CHEMICAL ROOM - MISCELLANEOUS DETAILS | T&H |
| 45-D-03 | LOWER LEVEL - PLAN | T&H |
| | 50 - ELECTRICAL | |
| 50-E-01 | LEGEND, ABBREVIATIONS & GENERAL NOTES | CHATM |
| 50-E-02 | ELECTRICAL DETAILS & FIXTURE SCHEDULE | CHATM |
| 50-E-03 | ELECTRICAL DETAILS | CHATM |
| 50-E-04 | OVERALL PROJECT PLAN - ELECTRICAL | CHATM |
| 50-E-05 | TREATMENT PLANT SITE - ELECTRICAL | CHATM |
| 50-E-06 | TREATMENT PLANT SITE - PHOTOMETRY | CHATM |
| 50-E-07 | WWTP BUILDING - GROUND FLOOR - POWER | CHATM |
| 50-E-08 | WWTP BUILDING - UPPER FLOOR - POWER | CHATM |
| 50-E-09 | WWTP BUILDING - GROUND FLOOR - LIGHTING | CHATM |
| 00-E-10 | WWTP BUILDING - UPPER FLOOR - LIGHTING | CHATM |
| 50-E-11 | CENTRIFUGE BUILDING - LIGHTING & POWER | CHATM |
| 50-E-12 | ONE-LINE DIAGRAM | CHATM |
| 50-E-13 | EFFLUENT PUMP STATION PLAN - ELECTRICAL | CHATM |
| 50-E-14 | SPRAYFIELD PLAN - ELECTRICAL | CHATM |
| 50-E-15 | MCC ELEVATIONS | CHATM |
| 50-E-16 | ONE-LINE DIAGRAM AND SCHEDULES | CHATM |
| 50-E-17 | MCC ELEVATIONS AND SCHEDULES | CHATM |
| 50-E-18 | OVIVO FIELD INSTRUMENT CONNECTIONS | CHATM |
| 50-E-19 | IN-PLANT SCADA FIELD INSTRUMENT CONN. | CHATM |
| 50-E-20 | IN-PLANT SCADA RISER DIAGRAM | CHATM |

## SCHEDULE OF DRAWINGS

| SHEET NO. | DESCRIPTION | BY |
|---|---|---|
| 60-I-01 | PROCESS & INSTRUMENTATION DIAGRAM | T&H |
| | 60 - INSTRUMENTATION AND CONTROL BY OVIVO | |
| I-1.00 | COVER SHEET | OVIVO |
| I-1.01 | EQUALIZATION BASIN | OVIVO |
| I-1.02 | EQUALIZATION PUMPS | OVIVO |
| I-1.03 | FINE SCREENS | OVIVO |
| I-1.04 | ANOXIC BASIN | OVIVO |
| I-1.05 | PRE-AERATION BASIN 01 | OVIVO |
| I-1.06 | PRE-AERATION/MEMBRANE THICKENING BASIN 02 | OVIVO |
| I-1.07 | FEED CHANNEL | OVIVO |
| I-1.08 | MEMBRANE BIOREACTOR BASIN 01 | OVIVO |
| I-1.09 | MEMBRANE BIOREACTOR BASIN 02 | OVIVO |
| I-1.10 | RAS WET WELL | OVIVO |
| I-1.11 | PERMEATE PUMPS | OVIVO |
| I-1.12 | MBT PERMEATE PUMP | OVIVO |
| I-1.13 | PRE-AERATION BLOWERS | OVIVO |
| I-1.14 | MBR/ PRE-AIR BLOWERS | OVIVO |
| I-1.15 | CHEMICAL CLEANING | OVIVO |
| I-1.16 | CHEMICAL ADDITION | OVIVO |
| I-1.17 | EMERGENCY STANDBY GENERATOR | OVIVO |
| I-1.18 | ODOR CONTROL SYSTEM #2 | OVIVO |
| I-1.19 | CODES LEGEND | OVIVO |
| I-1.20 | SYMBOLS LEGEND | OVIVO |
| 1 | MBR PLANT LAYOUT - PERSPECTIVE VIEW | OVIVO |
| 2 | MBR PLANT LAYOUT - PLAN | OVIVO |
| 3 | MBR PLANT LAYOUT - SECTIONS | OVIVO |
| 4 | MBR PLANT LAYOUT - SECTION | OVIVO |
| 5 | MBR PLANT LAYOUT - SECTION | OVIVO |
| 6 | MBR PLANT LAYOUT - SECTIONS | OVIVO |

THE DRAWING NUMBERS FOR THIS PROJECT FOLLOW THE FOLLOWING GUIDELINE:

XX - N - # #

FACILITY NUMBER (2 DIGITS)

DISCIPLINE DESIGNATOR

SEQUENTIAL NUMBERING (2 DIGITS)

| FACILITY NUMBER | DISCIPLINE DESIGNATOR | SEQUENTIAL NUMBERING |
|---|---|---|
| 01 - GENERAL | C CIVIL | 01 |
| 02 - WATER SUPPLY LINE | A ARCHITECTURAL | 02 |
| 05 - OVERALL SITE | S STRUCTURAL | 03 |
| 06 - WASTEWATER TREATMENT PLANT SITE | E ELECTRICAL | ETC. |
| 07 - TREATED EFFLUENT LAGOON | G GENERAL | |
| 08 - SPRAYFIELD IRRIGATION PUMP STA. | D PROCESS MECHANICAL | |
| 09 - LAND APPLICATION SYSTEM (LAS) | M MECHANICAL HVAC | |
| 10 - PRIMARY INFLUENT SCREEN (WWTP) | P PLUMBING | |
| 15 - PLANT DRAIN PUMP STATION (WWTP) | R INSTRUMENTATION & CONTROL | |
| 30 - ODOROUS AIR TREATMENT | L LANDSCAPE | |
| 35 - ANOXIC/AEROBIC/MBR/ARCH/MP | Y YARD PIPING | |
| 36 - CHLORINE CONTACT CHAMBER | V SURVEYING | |
| 40 - SLUDGE DEWATERING | I INSTRUMENTATION | |
| 45 - OPERATION BUILDING/TREATMENT PROCESS | | |
| 50 - ELECTRICAL | | |
| 60 - INSTRUMENTATION & CONTROL | | |

## PROJECT INFORMATION

OWNER:
KIAWAH RIVER PLANTATION HOLDINGS, LP AND OCEAN BOULEVARD PROPERTIES LIMITED PARTERSHIP
211 KING STREET, SUITE 300
CHARLESTON, SC 29401
(843) 722-2615

SITE/STRUCTURAL:
THOMAS & HUTTON
682 JOHNNIE DODDS BLVD.
SUITE 100
MT. PLEASANT SC, 29464
(843) 849-0200


ARCHITECTURAL:
SWALLOWTAIL ARCHITECTURE, LLC
814 N. CEDAR STREET
SUMMERVILLE SC, 29483
(843) 885-9400

MEP ENGINEERING:
CHATHAM ENGINEERING
109 PARK OF COMMERCE DRIVE
SAVANNAH, GA 31405
912-238-2400

WATER:
ST. JOHN'S WATER COMPANY
3362 MAYBANK HWY
JOHN'S ISLAND, SC 29455
(843) 768-0641

POWER:
BERKELEY ELECTRIC
ST. JOHNS DISTRICT
3351 MAYBANK HIGHWAY
P.O. BOX 1285
ST. JOHNS, SC 29455
(843)559-2458

TELEPHONE:
AT&T
975 SAVANNAH HWY, SUITE 301
CHARLESTON, SC 29407
(843)556-7611




| NO. | REVISIONS | BY | DATE |
|---|---|---|---|
| 1 | GENERAL REVISIONS | MFY | 12/2/15 |

THOMAS & HUTTON
Engineering | Surveying | Planning | GIS | Consulting
682 Johnnie Dodds Boulevard • Suite 100
Mt. Pleasant, SC 29464 • 843.849.0200
www.thomasandhutton.com

**KIAWAH RIVER PLANTATION**
CHARLESTON COUNTY, SOUTH CAROLINA

KIAWAH RIVER PLANTATION WWTP

**INDEX OF DRAWINGS**

| | |
|---|---|
| JOB NO: | J-25328.0000 |
| DATE: | 12/18/15 |
| DRAWN: | DNF |
| DESIGNED: | KEN |
| REVIEWED: | MFY |
| APPROVED: | MFY |
| SCALE: | NTS |

**01-G-02**

Z:\25328\25328.0000\Engineering\Drawings\Construction Plans\25328.0000-General Civil NT & Legends.dwg - Sep 1, 2015 - 8:51:47 AM

## GENERAL NOTES

1. ALL ELEVATIONS SHOWN ARE BASED ON (NAVD) 88 VERTICAL DATUM.
2. THE EXISTING UNDERGROUND UTILITIES SHOWN HEREON ARE BASED UPON AVAILABLE INFORMATION. THE CONTRACTOR SHALL BE RESPONSIBLE FOR DETERMINING THE EXACT LOCATION OF ALL UTILITIES PRIOR TO BEGINNING DIGGING OPERATIONS. IF UTILITIES OTHER THAN THOSE SHOWN ARE ENCOUNTERED DURING CONSTRUCTION, THE CONTRACTOR SHALL NOTIFY THE ENGINEER IMMEDIATELY AND TAKE STEPS TO PROTECT THE LINE(S) AND ENSURE CONTINUED SERVICE. DAMAGE CAUSED TO EXISTING UTILITIES BY THE CONTRACTOR SHALL BE REPAIRED AT THE EXPENSE OF THE CONTRACTOR. ADDITIONALLY, THE CONTRACTOR SHALL CONFIRM THE CONNECTION POINTS OF NEW UTILITIES PRIOR TO BEGINNING NEW CONSTRUCTION.
3. CONTRACTOR SHALL BE RESPONSIBLE FOR ALL UNDERGROUND UTILITIES AND SHALL COORDINATE ALL WORK WITH THE OWNER AND UTILITY COMPANIES. CONTRACTOR SHALL VERIFY SIZE AND LOCATION OF ALL EXISTING UTILITIES. THE LOCATIONS OF EXISTING UNDERGROUND UTILITIES ARE SHOWN IN AN APPROXIMATE WAY ONLY AND HAVE NOT BEEN INDEPENDENTLY VERIFIED BY THE OWNER OR ITS REPRESENTATIVE. THE CONTRACTOR SHALL DETERMINE THE EXACT LOCATION OF ALL EXISTING UTILITIES BEFORE COMMENCING WORK, AND AGREES TO BE FULLY RESPONSIBLE FOR ANY AND ALL DAMAGES WHICH MIGHT BE OCCASIONED BY THE CONTRACTOR'S FAILURE TO EXACTLY LOCATE AND PRESERVE ANY AND ALL UNDERGROUND UTILITIES.
4. RESPONSIBILITY REGARDING EXISTING UTILITIES AND STRUCTURES: EXISTENCE AND LOCATION OF UNDERGROUND UTILITIES WILL BE INVESTIGATED AND VERIFIED IN THE FIELD BY THE CONTRACTOR BEFORE STARTING WORK. THE LOCATION OF ALL KNOWN INTERFERENCES BASED ON THE BEST INFORMATION AVAILABLE HAS BEEN SHOWN ON THE DRAWINGS, BUT THIS INFORMATION MAY NOT BE COMPLETE. EXCAVATION IN THE VICINITY OF EXISTING STRUCTURES AND UTILITIES SHALL BE CAREFULLY DONE BY HAND. THE CONTRACTOR SHALL BE HELD RESPONSIBLE FOR ANY DAMAGE TO AND FOR COORDINATING PROTECTION OF EXISTING UTILITIES AND STRUCTURES. THE CONTRACTOR IS RESPONSIBLE FOR COORDINATING WITH THE UTILITY COMPANIES ANY RELOCATIONS, ADJUSTMENT, REPLACEMENT, OR PROTECTION OF UTILITY FACILITIES.
5. CONTRACTOR SHALL GRADE ALL AREAS TO DRAIN FOR POSITIVE FLOW PRIOR TO FINAL APPROVAL.
6. CONTRACTOR SHALL MATCH ELEVATIONS WHEN CONNECTING TO EXISTING PAVEMENT.
7. FIGURE DIMENSIONS ON PLANS SHALL TAKE PRECEDENCE OVER SCALED DIMENSIONS. DETAIL PLANS SHALL TAKE PRECEDENCE OVER GENERAL PLANS. THE DEPTH AND LENGTH OF THE PIPE SHOWN ON THE PLANS IS THE MINIMUM REQUIRED. ADDITIONAL LENGTH REQUIRED FOR INCREASED DEPTH OR BENDING RADIUS TO ACCOMMODATE THE PIPE INSTALLATION WILL BE THE RESPONSIBILITY OF THE CONTRACTOR. NO INCREASE IN PIPE LENGTH WILL BE ACCEPTED.
8. OWNER & ENGINEER HAVE THE RIGHT TO REJECT DEFECTIVE MATERIALS.
9. CONTRACTOR AND SUBCONTRACTORS MUST HAVE NECESSARY CHARLESTON COUNTY LICENSES.
10. REFER TO THE STORMWATER POLLUTION PREVENTION PLAN SHEETS FOR INFORMATION ASSOCIATED WITH THE CONSTRUCTION GENERAL PERMIT REQUIREMENTS (STORMWATER).
11. DISTURBED AREAS NOT SODDED SHALL BE HYDROSEEDED. CONTRACTOR SHALL RESEED AREAS AS NECESSARY TO ACHIEVE COMPLETE GRASS COVER IN DISTURBED AREAS. FINAL PROJECT ACCEPTANCE BY OWNER WILL NOT OCCUR UNTIL DISTURBED AREAS ARE COMPLETELY STABILIZED.
12. CONTRACTOR TO DISPOSE OF EXCESS MATERIAL OFFSITE OR AT A LOCATION APPROVED BY THE OWNER BUT AT NO COST TO THE OWNER.
13. OMITTED.
14. THE CONTRACTOR SHALL PROVIDE TEMPORARY DIRVEWAY AND PARKING ACCESS FOR ALL ADJACENT PROPERTY OWNERS DURING PERIODS WHEN THE CONSTRUCTION IN THE AREA IS NOT IN PROGRESS.
15. LOCATION OF PIPELINES ARE APPROXIMATE AND FIELD ADJUSTMENTS (HORIZONTALLY OR VERTICALLY) MAY BE REQUIRED TO ACCOMMODATE THE INSTALLATION AT NO ADDITIONAL COST TO THE OWNER.
16. ANY CONFLICTS BETWEEN DIVISIONS SHALL BE RESOLVED IN FAVOR OF THE MORE STRINGENT OR AS DETERMINED BY THE OWNER.
17. THE CONTRACT DOCUMENTS COMPRISE THE ENTIRE AGREEMENT BETWEEN OWNER AND CONTRACTOR CONCERNING THE WORK. THE DRAWINGS AND CONTRACT DOCUMENTS ARE COMPLIMENTARY; WHAT IS CALLED FOR BY ONE IS AS BINDING AS IF CALLED FOR BY ALL.
18. CONTRACTOR SHALL ERECT, AS NECESSARY, TEMPORARY FENCE TO MAINTAIN SECURITY AT ALL TIMES DURING CONSTRUCTION.
19. ACCESS TO THE SITE SHALL BE MAINTAINED AT ALL TIMES. DISRUPTIONS TO ACCESS SHALL BE COORDINATED WITH OWNER.
20. SECURITY OF THE SITE SHALL BE THE CONTRACTOR'S RESPONSIBILITY DURING THE LIFE OF THE CONTRACT. COORDINATE SECURITY MEASURES WITH OWNER.
21. CONTRACTOR SHALL BE RESPONSIBLE FOR SECURING ALL REQUIRED BUILDING PERMITS AND PAYING ALL ASSOCIATED FEES.
22. THE TREE BARRICADES IN THE AREAS OF WORK SHALL BE INSTALLED BY THE CONTRACTOR PRIOR TO THE START OF CONSTRUCTION.
23. RECONSTRUCT ALL DITCHES AND CULVERTS TO ORIGINAL UNDISTURBED CONDITIONS. REPLACE BROKEN CULVERTS AND REALIGN AS REQUIRED TO AVOID CONFLICT WITH NEW PIPELINE.
24. TAKE CAUTION TO AVOID ANY IRRIGATION SYSTEM WHERE LOCATED ON PRIVATE PROPERTY OR IN PUBLIC R/W. DAMAGE DUE TO THE ACTION OF THE CONTRACTOR SHALL BE REPAIRED/ REPLACED BY CONTRACTOR.
25. SODDED AREAS SHALL BE RESTORED WITH SIMILAR SOD IN DISTURBED AREAS.
26. CONTRACTOR SHALL MAKE NECESSARY PROVISIONS TO SECURE POWER POLES DURING CONSTRUCTION AT NO COST TO THE OWNER.
27. SEWER LATERALS EXIST IN SOME OF THE PROJECT AREA. CONTRACTOR SHALL USE CAUTION IN AREAS WITH EXISTING SEWER. ANY DAMAGE TO SEWER SHALL BE REPAIRED AT NO COST TO THE OWNER. CHARLESTON COUNTY WILL VIDEO TAPE EXISTING SEWER LINE AND APPROXIMATE SERVICE LATERAL LOCATIONS PRIOR TO CONTRACTOR COMMENCING.
28. CONTRACTOR SHALL RESTORE ALL LAY DOWN AREAS TO PRE-CONSTRUCTION CONDITION AT NO COST TO THE OWNER. RESTORATION TO INCLUDE RAKE/REMOVAL OF AGGREGATE, PLACEMENT OF TOPSOIL (MINIMUM OF 4" DEPTH), REGRADING AND RESEEDING.
29. CONTRACTOR SHALL DE-WATER THE TRENCH IN ACCORDANCE WITH THE TECHNICAL SPECIFICATIONS AT NO ADDITIONAL COST TO THE OWNER.
30. CONNECTION TO EXISTING WATER MAINS AND FORCE MAINS SHALL NOT COMMENCE UNTIL VERIFICATION OF LOCATIONS, DIAMETER ELEVATION AND MATERIAL AS APPLICABLE HAS BEEN PERFORMED BY THE CONTRACTOR. THE ENGINEER'S APPROVAL AND FIELD VERIFICATION SHALL BE MANDATORY PRIOR TO COMMENCING CONNECTION TO EXISTING WATER AND WASTEWATER FACILITIES.
31. THE CONTRACTOR SHALL BE REQUIRED TO VIDEO TAPE RECORD AND PHOTOGRAPH THE ENTIRE LIMITS OF CONSTRUCTION TO THOROUGHLY DOCUMENT PRE-CONSTRUCTION CONDITIONS OF ALL EXISTING FACILITIES, STRUCTURES, ABOVEGROUND UTILITIES, LANDSCAPING, HARDSCAPE AND APPURTENANCES WHICH ARE EITHER TO BE PROTECTED-IN-PLACE, REMOVED AND RESET, OR DEMOLISHED AND RECONSTRUCTED WITH NEW MATERIALS AND/OR FIXTURES. THE VIDEO TAPE SHALL BE PROVIDED TO THE ENGINEER PRIOR TO CONSTRUCTION AS SPECIFIED ELSEWHERE.
32. WHERE UNAUTHORIZED TREE REMOVAL OR DAMAGE OCCURS, THE CONTRACTOR SHALL BE RESPONSIBLE FOR TREE REPLACEMENT, REPLANTING, MITIGATION AND/OR PENALTY PAYMENT, WHEREVER TREE REMOVAL OR DAMAGE EXCEEDS THAT INDICATED AND/OR AUTHORIZED DURING CONSTRUCTION.
33. CONTRACTOR IS RESPONSIBLE FOR RESETTING ANY PROPERTY CORNERS DISTURBED DURING CONSTRUCTION.
34. RECONSTRUCTION OF EXISTING LANDSCAPE/HARDSCAPE:
    - IRRIGATION AND LIGHTING SYSTEMS, LANDSCAPE, HARDSCAPE AND SIGNAGE - WHERE PRACTICAL AND/OR COST EFFECTIVE, THE CONTRACTOR SHALL RECORD THE EXISTING LOCATION OF MAJOR HARDSCAPE COMPONENTS INCLUDING SIGNAGE, LIGHT FIXTURES, ETC., AND REMOVE THEM FOR SAFE STORAGE UNTIL REINSTALLATION CAN OCCUR.
    - LARGE SIGNS SHALL BE CAREFULLY REMOVED INTACT FOR REINSTALLATION OR DUPLICATED BY THE ORIGINAL SIGN MANUFACTURER AT THE CONTRACTOR'S EXPENSE. SIGN PYLONS, MARQUEES AND/OR MASONRY, WOODEN OR METAL FOUNDATIONS AND MOUNTING FRAMES SHALL MATCH PRE-CONSTRUCTION CONDITIONS WHERE INDICATED ON THE PLAN VIEW DRAWINGS. TEMPORARY SIGNAGE SHALL BE FURNISHED AS SPECIFIED AND/OR DIRECTED BY THE ENGINEER.
    - WHERE LIGHTING CONDUIT, IRRIGATION LINES AND PLANT MATERIALS ARE NOT REMOVED FOR SUBSEQUENT POST-CONSTRUCTION REINSTALLATION AND REPLANTING, THE EXISTING MATERIALS SHALL BE MATCHED TO SIZE, QUALITY OF MATERIAL AND WORKMANSHIP UPON REPLACEMENT.
    - ALL LOCAL BUILDING/SIGN PERMITS OR EXISTING AGENCY OFF-SITE SIGN VARIANCE AND/OR ENCROACHMENT PERMIT CONDITIONS SHALL BE APPLICABLE TO REQUIRED CONSTRUCTION ACTIVITIES. ADDITIONAL LOCAL AGENCY PERMITS REQUIRED FOR RECONSTRUCTION SHALL BE OBTAINED BY THE CONTRACTOR AS NECESSARY TO RECONSTRUCT ALL EXISTING ANCILLARY UTILITIES AND SIGNAGE.
    - POST-CONSTRUCTION CONDITIONS SHALL MATCH PRE-CONSTRUCTION CONDITIONS TO THE GREATEST EXTENT PRACTICAL: THE CONTRACTOR SHALL BE RESPONSIBLE FOR ALL LABOR, MATERIALS AND WORKMANSHIP REQUIRED TO RECONSTRUCT ALL LANDSCAPE AND HARDSCAPE REMOVED AND/OR DAMAGED BY CONSTRUCTION ACTIVITIES.

## GENERAL NOTES CONTINUED

35. THE EXHAUST SYSTEM OF ALL GASOLINE AND DIESEL ENGINES SHALL BE EQUIPPED WITH MUFFLERS THAT MEET THE EQUIPMENT MANUFACTURER'S REQUIREMENTS FOR NOISE SUPPRESSION. THE CONTRACTOR SHALL, AT THE DIRECTION OF THE ENGINEER DUE TO RESIDENTIAL COMPLAINTS, INSTALL NOISE ABATEMENT BAFFLES POSITIONED LINE-OF-SITE FROM THE NOISE SOURCE TO AFFECTED RESIDENTS, AS APPROVED BY THE ENGINEER.
36. THE CONTRACTOR IS TO CONTROL ALL FUGITIVE DUST ORIGINATING ON THIS PROJECT BY WATERING OR OTHER METHOD AS REQUIRED.
37. ALL PENETRATION OF EXISTING STRUCTURES SHALL BE BY THE MECHANICAL ROTARY CORE BORING METHOD.
38. ALL CONCRETE PENETRATED OR DISTURBED SHALL BE COATED WITH (2) TWO COATS OF EPOXY.
39. FIELD CONDITIONS MAY NECESSITATE MINOR ALIGNMENT AND GRADE DEVIATION OF THE PROPOSED UTILITIES TO AVOID OBSTACLES AS AGREED TO WITH THE OWNER AND THE ENGINEER.

40. FOR EXTERIOR CONTROL PANELS, ELECTRICAL EQUIPMENT RACKS AND EQUIPMENT, CONTRACTOR SHALL FABRICATE AND INSTALL A SUN/RAIN HOOD OVER THE EQUIPMENT.

a. CONTRACTOR SHALL SUBMIT LAYOUT OF EQUIPMENT. MAINTAIN 12" ABOVE THE TOP OF THE EQUIPMENT, AND SLOPE THE SUN/RAIN SHIELD 5 DEGREES. MAINTAIN MINIMUM 8" CLEARANCE ON SIDES AND EXTEND SUN/RAIN HOOD THE DEPTH OF THE DEEPEST PANEL PLUS 18".
b. ALL MOUNTING HARDWARE TO BE STAINLESS STEEL.
c. PROVIDE WEATHERPROOF CORROSION RESISTANT FLUORESCENT FIXTURE MOUNTED UNDERNEATH SUN/RAIN HOOD, LIGHT SWITCH AND GFC RECEPTACLE.
d. ALL MATERIAL SHALL BE UV AND CORROSION RESISTANT.

## TRAFFIC CONTROL NOTES

1. THE CONTRACTOR SHALL SUBMIT A TRAFFIC CONTROL (11" X 17" SIZE FORMAT) FOR APPROVAL PRIOR TO STARTING WORK. THE PLAN SHALL BE SUBMITTED TO THE ENGINEER AND APPLICABLE REGULATORY AGENCY A MINIMUM OF FIVE (5) WORKING DAYS PRIOR TO NEEDING TO OBTAIN A TRAFFIC CONTROL PERMIT / APPROVAL.
2. PRIOR TO THE SCHEDULING OF A PRE-CONSTRUCTION CONFERENCE, THE CONTRACTOR SHALL SUBMIT A PRELIMINARY DETAILED TRAFFIC CONTROL PLAN FOR REVIEW BY THE ENGINEER. THE TRAFFIC CONTROL PLAN AS WELL AS ALL TRAFFIC CONTROL DEVICES UTILIZED ON THE PROJECT MUST COMPLY WITH THE "FEDERAL MANUAL ON UNIFORM TRAFFIC CONTROL DEVICES" FOR STREETS AND HIGHWAYS, FOLLOWING APPROVAL OF THE PLAN, A REPRODUCIBLE DRAWING SHALL BE SUBMITTED TO SCDOT.
3. NOTIFY SOUTH CAROLINA DEPARTMENT OF TRANSPORTATION A MINIMUM OF THREE (3) FULL WORKING DAYS BEFORE COMMENCING WORK. OBTAIN AND KEEP A COPY OF THE SCDOT PERMIT ON SITE AT ALL TIMES. NO WORK CAN BE STARTED UNTIL ALL NECESSARY PERMITS ARE ONSITE.
4. FOR ALL WORK IN SCDOT ROW, CONTRACTOR SHALL MAINTAIN TRAFFIC IN ACCORDANCE WITH SCDOT GUIDELINES. SCDOT ENCROACHMENT PERMIT MUST BE ISSUED BEFORE BEGINNING ANY WORK WITHIN SCDOT ROW.
5. CONTRACTOR IS RESPONSIBLE FOR ALL TRAFFIC CONTROL, MESSAGE BOARDS, JERSEY BARRICADES WITH CRASH ATTENUATORS ON ONE SIDE, ETC., PER SCDOT REQUIREMENTS, AT NO ADDITIONAL COST.
6. ALL WORK TO BE PERFORMED IN THE SCDOT ROW WILL BE IN ACCORDANCE WITH SCDOT SPECIFICATIONS (A POLICY FOR ACCOMMODATING UTILITIES ON HIGHWAY RIGHT OF WAY), LATEST EDITION.
7. ALL WORK INDICATED IN THE SCDOT ROW ARE TO BE COMPLETED WITHIN ONE (1) YEAR OF THE APPROVAL DATE ON THE SCDOT PERMIT. ALL DRIVEWAY CONSTRUCTION IS TO INCLUDE THE SURFACE TREATMENT AND ALL SHOULDER STABILIZATION REQUIRED.
8. ALL WORK ON HEAVILY TRAVELED ROADWAYS THAT WILL INTERRUPT TRAFFIC FLOW WILL BE DONE BETWEEN THE HOURS OF 9:00 A.M. AND 4:00 P.M. UNLESS PERMISSION FROM THE SOUTH CAROLINA DEPARTMENT OF TRANSPORTATION IS OBTAINED. ADDITIONAL PROVISIONS MAY BE REQUIRED IN AREAS WHERE A SCHOOL OR HEAVY PEDESTRIAN TRAFFIC IS PRESENT.
9. ANY WORK THAT IS REQUIRED ON SATURDAY MUST BE APPROVED BY THE SOUTH CAROLINA DEPARTMENT OF TRANSPORTATION PRIOR TO COMPLETION OF WORK. NO SUNDAY WORK WILL BE PERMITTED UNLESS AN EMERGENCY ARISES DURING THE CONSTRUCTION OF THE PROJECT.
10. ALL WORK PERFORMED UNDER THE PERMIT SHALL CARRY A TWO (2) YEAR WARRANTY PERIOD BY THE CONTRACTOR. THIS PERIOD WILL BEGIN AS OF THE DATE OF THE FINAL INSPECTION AND/OR SCDOT ACCEPTANCE LETTER.
11. ANY CONSTRUCTION MATERIALS OR EQUIPMENT TO BE STORED OR PARKED ALONGSIDE OF ROADWAY OR IN THE RIGHT-OF-WAY, WILL BE PLACED A MINIMUM OF 30 FEET FROM THE EDGE OF PAVEMENT, OR HAVE WARNING DEVICES AS REQUIRED AND APPROVED BY SCDOT.
12. NO OPEN CUTS IN EXISTING PAVEMENT ARE TO BE MADE ON FRIDAYS OR WEEKENDS.
13. THERE SHALL BE NO EXCAVATION OF SOIL CLOSER THAN TWO (2) FEET FROM ANY PUBLIC UTILITY POLE OR APPURTENANT FACILITY WITHOUT THE WRITTEN CONSENT OF THE OWNER THEREOF. SPECIAL PERMISSION OF THE SOUTH CAROLINA DEPARTMENT OF TRANSPORTATION AFTER AN OPPORTUNITY TO BE HEARD IS GIVEN THE OWNER OF SUCH POLE OR APPURTENANT FACILITY MAY BE GIVEN.
14. CONTRACTOR IS BOUND BY THE REQUIREMENTS OF THE SCDOT ENCROACHMENT PERMIT. CONTRACTOR SHALL ABIDE BY ALL SCDOT REQUIREMENTS AT NO EXTRA COST TO THE OWNER.

SOUTH CAROLINA ★ THOMAS & HUTTON ENGINEERING CO. No. C00285 ★ CERTIFICATE OF AUTHORIZATION

SOUTH CAROLINA REGISTERED PROFESSIONAL ENGINEER No. 13293 MARK F. YODICE 9-10-2015

| NO. | REVISIONS | BY | DATE |
|---|---|---|---|


THOMAS & HUTTON
Engineering | Surveying | Planning | GIS | Consulting
682 Johnnie Dodds Boulevard • Suite 100
Mt. Pleasant, SC 29464 • 843.849.0200
www.thomasandhutton.com


KIAWAH RIVER PLANTATION
CHARLESTON COUNTY, SOUTH CAROLINA

KIAWAH RIVER PLANTATION WWTP

GENERAL CIVIL NOTES

| | |
|---|---|
| JOB NO: | J-25328.0000 |
| DATE: | 7/31/15 |
| DRAWN: | DNF |
| DESIGNED: | KEN |
| REVIEWED: | MFY |
| APPROVED: | MFY |
| SCALE: | NTS |

01-G-03

Z:\25328\25328.0000\Engineering\Drawings\Construction Plans\25328.0000-Sheet 01-G-01 & Layout.dwg - Jan 27, 2016 - 9:20:00 am

## WATER NOTES

1. THE CONTRACTOR IS REQUIRED TO "POT HOLE" EXISTING UTILITIES WELL AHEAD OF THE TRENCHING OPERATION TO VERIFY LOCATION, DEPTH AND POTENTIAL CONFLICTS. ABRUPT CHANGES IN THE PIPELINE GRADE/ALIGNMENT WILL NOT BE ALLOWED WITHOUT PRIOR OWNER APPROVAL.
2. CONTRACTOR SHALL VISIT SITE PRIOR TO SUBMITTING BID.
3. CONTRACTOR SHALL TAKE NECESSARY PRECAUTIONS TO PROTECT THE EXISTING UTILITIES AND MAINTAIN UNINTERRUPTED SERVICE; ANY DAMAGE DONE TO THE UTILITIES SHALL BE IMMEDIATELY REPAIRED AT CONTRACTOR'S EXPENSE.
4. THE CONTRACTOR SHALL VERIFY TYPE OF MATERIAL, OUTSIDE DIAMETER AND LOCATION OF ALL PIPES BEING CONNECTED TO, IN ORDER TO INSURE PROPER FITTINGS ARE AVAILABLE AND TO MINIMIZE OUT OF SERVICE TIME FOR CONNECTIONS.
5. ALL TEES, BENDS, PLUGS AND VALVES SHALL BE PROVIDED WITH MECHANICAL THRUST RESTRAINT AND RESTRAINED TO PROPER LENGTH. PLUGS INSTALLED ON ACTIVE WATER MAINS SHALL BE RESTRAINED. ENDS OF EXISTING LINES TO BE ABANDONED SHALL BE CAPPED WATER-TIGHT.
6. VALVE BOXES SHALL BE SET TO MATCH FINISHED GRADES AND SHALL NOT BE LOCATED IN CURB.
7. ALL DUCTILE IRON PIPE, VALVES, AND FITTINGS ARE TO BE POLYWRAPPED.
8. ALL MATERIALS AND WORKMANSHIP THAT RELATES TO THE WATER DISTRIBUTION SYSTEM SHALL BE IN ACCORDANCE WITH ST JOHNS WATER COMPANY STANDARDS.
9. FIELD ADJUST PIPE DEPTH AND LOCATION TO AVOID EXISTING CONFLICTS WITH OTHER UTILITIES.
10. AT A MINIMUM, THE FOLLOWING SYSTEM COMPONENTS SHALL NOT BE COVERED UP UNTIL THE COMPLETED PRODUCT IS REVIEWED BY THE IOPWSC, THE ENGINEER, OR ONE OF THEIR REPRESENTATIVES: VALVES, STUBOUTS, THRUST RESTRAINT FITTINGS, EXISTING UTILITY CROSSINGS, AND/OR CONNECTIONS TO EXISTING UTILITIES.
11. SHOULD PIPE AND FITTINGS BE NEEDED IN ADDITION TO THAT SHOWN ON THE DRAWINGS BECAUSE PIPELINE WAS NOT INSTALLED ACCORDING TO THE ALIGNMENT AND PROFILE SHOWN, THEN THE CONTRACTOR IS RESPONSIBLE FOR OBTAINING THOSE NECESSARY MATERIALS AND PROVIDING THE EQUIPMENT AND LABOR TO INSTALL THEM TO MEET THE DESIGN INTENT AT NO ADDITIONAL COST TO THE OWNER. THIS INCLUDES CONNECTION TO EXISTING WATER MAINS.
12. IF UNSUITABLE MATERIAL IS ENCOUNTERED, CONTRACTOR SHALL WRAP DUCTILE IRON FITTINGS AND/OR PIPE WITH POLYWRAP AT NO ADDITIONAL COST TO THE OWNER.
13. SEPARATION OF WATER MAINS AND SANITARY SEWERS AS WELL AS WATER MAINS AND STORM DRAINAGE LINES MUST MEET REQUIREMENTS OF THE "TEN STATE STANDARDS". ELEVATIONS FOR THE SCDOT PROPOSED IMPROVEMENTS ARE SHOWN FOR REFERENCE. CONTRACTOR SHALL LAY NEW WATER LINE TO PROVIDE A MIN. OF 18" OF VERTICAL SEPARATION BETWEEN WATER LINE AND SEWER LINE.
14. ALL WET TAPS ON EXISTING LINES SHALL BE DONE PRIOR TO INSTALLING NEW LINE.
15. MINIMUM COVER ON ALL PIPELINES SHALL BE 3'-0", UNLESS OTHERWISE INDICATED OR DIRECTED BY THE ENGINEER. ALL PIPE SHALL BE PVC UNLESS OTHERWISE NOTED ON THE PLANS. EXCEPTIONS ARE WHEN CROSSING UNDER EXISTING STORM PIPE, WHERE THERE IS NOT 3 FEET OF COVER, OR WHERE CROSSING SEWER LINES REQUIRE DUCTILE IRON, AT THESE EXCEPTIONS DIP SHALL BE PROVIDED.
16. ALL LONG WATER SERVICE LATERALS SHALL BE BORED ACROSS THE STREET. THE COST OF THE BORE SHALL BE INCLUDED IN THE UNIT PRICE FOR THE SERVICE CONNECTION.
17. JOINT RESTRAINTS FOR MJ FITTINGS SHALL BE EBAA SERIES 2000 PV (UNLESS NOTED OTHERWISE) OR EQUAL APPROVED BY ENGINEER AND OWNER.
18. ALL BOLTS AND ALL THREADED RODS SHALL BE TYPE 316 STAINLESS STEEL. ALL NUTS SHALL BE TYPE 304 STAINLESS STEEL. ALL THREADS SHALL BE COATED WITH "NEVER SEEZE" OR EQUAL APPROVED BY ENGINEER AND OWNER.
19. ALL FITTINGS TO BE MEGALUG.
20. NO FIRE HYDRANT SHALL BE CLOSER THAN 4 FEET TO LIGHT POLE OR OTHER VERTICAL OBSTRUCTION.
21. FIRE HYDRANTS SHALL BE SET A MINIMUM OF 5' AND MAXIMUM OF 10' FROM THE EDGE OF PAVING OR THE TRAVEL LANE. PUMPER CONNECTION SHALL FACE THE STREET. HOSE CONNECTIONS SHALL BE FREE FROM OBSTRUCTION. DO NOT BLOCK NUTS OR BOLTS WITH ANY ITEMS. SET HYDRANT BREAK AWAY 1" ABOVE FINISHED GRADE.
22. CONFIRM LOCATION OF FIRE HYDRANTS WITH OWNER BEFORE FINAL PLACEMENT.
23. THE PRICE OF FIRE HYDRANTS SHALL INCLUDE ALL WORK NECESSARY TO COMPLETE ITS INSTALLATION ACCORDING TO THE PLANS & SPECIFICATIONS INCLUDING HYDRANT EXTENSION.
24. CONTRACTOR IS RESPONSIBLE FOR VERIFYING THE SIZE OF ALL EXISTING METER(S) PRIOR TO ORDERING AND INSTALLING A CURB STOP SIZED FOR THE METER CONNECTION. NO ADDITIONAL FITTINGS (e.g. REDUCERS) WILL BE ALLOWED.
25. SET METER BOXES TO MATCH EXISTING GRADES. IF RESIDENTIAL SERVICE NEEDS TO BE RAISED, CONTRACTOR SHALL COMPLETE AT NO COST TO THE OWNER.
26. ALL NEW MAINS SHALL BE SWABBED WITH A PIPE LINE PIG A MINIMUM OF THREE TIMES PRIOR TO TESTING FOR BAC-TS. CONTRACTOR SHALL SANITIZE LINES PRIOR TO BAC-T SAMPLING PER SPECIFICATIONS.
27. CONTRACTOR SHALL SUBMIT BAC-T SAMPLES TO TRIDENT LABORATORY OR DHEC CERTIFIED LAB.
28. THE OWNER RESERVES THE RIGHT TO EFFECT ANY REQUIRED REPAIRS AND WARRANT FOR THE COLLECTION FOR ALL ASSOCIATED COSTS FROM THE CONTRACTOR WHERE NECESSITATED BY EMERGENCY CONDITIONS OR BY THE CONTRACTOR.
29. CONTRACTOR SHALL COORDINATE THE PROPOSED TIE-INS AND CUT-INS WITH THE OWNER AND THE ENGINEER. TWO WEEKS' NOTICE MUST BE GIVEN BY THE CONTRACTOR BEFORE STARTING THIS WORK (THIS WORK MAY NEED TO BE DONE AT NIGHT OR DURING PERIODS OF LOW FLOW).
30. ANY TIE-INS TO EXISTING LINES THAT WILL RESULT IN INTERRUPTION OF SERVICE TO ANY CUSTOMER MUST BE COORDINATED WITH THE OWNER AS TO ACCEPTABLE TIME AND DURATION OF INTERRUPTION. SCHEDULED INTERRUPTIONS OF SERVICE (TIE-INS, ABANDONMENTS, ETC.) REQUIRE 3 DAYS ADVANCE NOTICE.

## SEWER NOTES:

1. LOCATE SEWER SERVICE CONNECTIONS OUT OF DRIVEWAYS AND A MINIMUM OF TEN FEET FROM TREES. THE SEWER CONNECTION SHALL BE A MINIMUM OF 5 FEET DOWNSTREAM FROM THE WATER SERVICE.
2. ALL HORIZONTAL SEPARATION DIMENSIONS SHOWN BETWEEN WATER AND SEWER MAINS SHALL BE MEASURED FROM THE NEAREST EDGE OF EACH PIPELINE. MINIMUM SEPARATION BETWEEN WATER AND SEWER MAINS SHALL BE 10 FOOT HORIZONTAL AND 1.5 FOOT VERTICAL.
3. PRIOR TO CONNECTING TO ANY EXISTING SEWER LATERAL OR MAIN, IT SHALL BE CLOSED CIRCUIT TELEVISION INSPECTED BY A LICENSED CONTRACTOR TO VERIFY THE LINE IS IN GOOD WORKING CONDITION AND FREE OF ALL DEBRIS.
4. THE CONTRACTOR SHALL OBSERVE AND COMPLY WITH ALL FEDERAL, STATE, AND LOCAL LAWS, ORDINANCES, CODES, ORDERS, AND REGULATIONS WHICH IN ANY MANNER AFFECT THE CONDUCT OF THE WORK, SPECIFICALLY AS IT RELATES TO SEWAGE SPILLS. THE CONTRACTOR SHALL BE FULLY RESPONSIBLE FOR PREVENTING SEWAGE SPILLS, FOR CONTAINING SEWAGE SPILLS, AND FOR RECOVERY AND LEGAL DISPOSAL OF ANY SPILLED SEWAGE, AND FOR ANY FINES, PENALTIES, CLAIMS AND LIABILITY ARISING FROM CAUSING A SEWAGE SPILL, AND FOR ANY VIOLATION OF ANY LAW, ORDINANCE, CODE, ORDER, OR REGULATION AS A RESULT OF THE SPILL(S).
5. FOR WORK INVOLVING CONNECTION TO EXISTING FACILITIES: PRIOR TO THE START OF CONSTRUCTION WHICH INVOLVES ANY EXISTING WASTEWATER FACILITIES, THE CONTRACTOR SHALL BE RESPONSIBLE FOR DEVELOPING AND SUBMITTING TO THE ENGINEER FOR REVIEW AND APPROVAL, A WASTEWATER FLOW DIVERSION PLAN IN COMPLIANCE WITH THE UTILITIES' POLICY OF ZERO SPILLS AT LEAST FIFETEEN DAYS WORKING DAYS PRIOR TO IMPLEMENTATION OF THE PLAN. THE DIVERSION PLAN SHALL INCLUDE AN EMERGENCY RESPONSE PLAN INDICATING THE PROCEDURES, EQUIPMENT, AND ACTIVITIES THAT WILL BE IMPLEMENTED IN THE EVENT OF AN EMERGENCY SHUTDOWN OF FAILURE OF THE FLOW DIVERSION EQUIPMENT USED FOR CONSTRUCTION. THE CONTRACTOR SHALL BE RESPONSIBLE FOR IMPLEMENTATION OF THE EMERGENCY PLAN.
6. FOR WORK WHERE BYPASS PUMPING MAY BE INVOLVED ADD: AT LEAST 15 WORKING DAYS PRIOR TO THE IMPLEMENTATION OF ANY FLOW DIVERSION, THE CONTRACTOR SHALL BE RESPONSIBLE FOR DEVELOPING AND SUBMITTING TO THE ENGINEER, FOR REVIEW AND APPROVAL, A WASTEWATER FLOW DIVERSION PLAN. THE CONTRACTOR'S WASTEWATER FLOW DIVERSION PLAN SHALL BE APPROVED BY THE UTILITY, BEFORE ANY FLOW CAN BE DIVERTED. THE DIVERSION PLAN SHALL INDICATE THE SEQUENCE OF DIVERSION OPERATIONS AND ALL OTHER OPERATIONS THE CONTRACTOR WILL ESTABLISH TO MAINTAIN WASTEWATER SERVICE DURING THE CONSTRUCTION PERIOD. THE DIVERSION PLAN SHALL INCLUDE A COMPREHENSIVE EMERGENCY RESPONSE PLAN, INCLUDING STANDBY REDUNDANT BY-PASS EQUIPMENT, IN THE EVENT OF AN EMERGENCY SHUTDOWN OF FAILURE OF THE FLOW DIVERSION EQUIPMENT. THE CONTRACTOR SHALL BE RESPONSIBLE FOR IMPLEMENTATION OFTHE EMERGENCY PLAN.

## DHEC NOTES:

1. EXPOSED POTABLE WATER PIPING AND PROCESS WATER PIPING SHALL BE LABELED AND COLR CODED WITHIN THE WASTEWATER TREATMENT PLANT AREA. LIKEWISE ALL PIPING SHALL BE LABELED WITH USE, FLUID AND FLOW DIRECTION.
2. A 2 HOUR PRESSURE LEAKAGE TEST AT A MINIMUM OF 100 PSI IS REQUIRED FOR ALL FORCE MAINS.
3. ALL TESTABLE BACKFLOW PREVENTORS MUST BE TESTED AND SATISFACTORY RESULTS PROVIDED TO THE LOCAL DHEC OFFICE PRIOR TO ISSUANCE OF FINAL OPERATIONAL APPROVAL.

NORTH CAROLINA — THOMAS & HUTTON ENGINEERING CO. — No. C-00255

SOUTH CAROLINA — REGISTERED PROFESSIONAL ENGINEER — No. 19230 — 1-29-16

| NO. | REVISIONS | BY | DATE |
|---|---|---|---|
| | | | |

THOMAS & HUTTON
Engineering | Surveying | Planning | GIS | Consulting
682 Johnnie Dodds Boulevard • Suite 100
Mt. Pleasant, SC 29464 • 843.849.0200
www.thomasandhutton.com

**KIAWAH RIVER PLANTATION**
CHARLESTON COUNTY, SOUTH CAROLINA

KIAWAH RIVER PLANTATION WWTP

**GENERAL CIVIL NOTES**

| | |
|---|---|
| JOB NO: | J-25328.0000 |
| DATE: | 12/18/15 |
| DRAWN: | DNF |
| DESIGNED: | KEN |
| REVIEWED: | MFY |
| APPROVED: | MFY |
| SCALE: | NTS |

01-G-04

## UTILITY SYMBOLS

| DESCRIPTION | EXISTING | PROPOSED |
|---|---|---|
| POWER LINE OVERHEAD | OHU | |
| UNDERGROUND FIBER OPTIC CABLE | F F | |
| TELEPHONE LINE | T T T | |
| POWER LINE UNDERGROUND | N/A | UGP |
| POWER POLE | | |
| LIGHT POLE | | |

## PAVEMENT SYMBOLS

| DESCRIPTION | EXISTING | PROPOSED |
|---|---|---|
| ASPHALT PAVEMENT | | |
| CONCRETE PAVEMENT | | |
| GRAVEL SURFACING | | |

## WATER SYMBOLS

| DESCRIPTION | EXISTING | PROPOSED |
|---|---|---|
| WATER LINE | 10"W | 14"W |
| WATER SERVICE W/ METER BOX | W | W/3/4"W |
| RECLAIMED WATER LINE | N/A | RM |
| BACKFLOW PREVENTER | | |
| TAPPING SLEEVE AND VALVE | N/A | |
| WATER LINE BEND | N/A | |
| FIRE HYDRANT W/ 6" VALVE & BOX | | |
| YARD HYDRANT | N/A | |
| GATE VALVE AND BOX | | |
| TEE JOINT AND PLUG | N/A | |

## SANITARY SEWER & FORCE MAIN SYMBOLS

| DESCRIPTION | EXISTING | PROPOSED |
|---|---|---|
| SANITARY SEWER FORCE MAIN | 14"FM | FM |
| SANITARY MANHOLE | | |
| GRAVITY SANITARY SEWER PIPE | 12"SS | |

## LINE TYPES

| DESCRIPTION | EXISTING | PROPOSED |
|---|---|---|
| RIGHT-OF-WAY (ROW) | | |
| ℄ ROAD | | |
| EASEMENT | | |
| CLEARING LIMITS | N/A | CL CL CL |
| FENCE LINE | X | X |
| WETLANDS LINE | | N/A |

## DRAINAGE & TOPOGRAPHY SYMBOLS

| DESCRIPTION | EXISTING | PROPOSED |
|---|---|---|
| CURB INLET | N/A | N/A |
| CULVERT | | |
| GRATE INLET | | |
| STORM MANHOLE (JUNCTION BOX) | N/A | |
| STORM PIPE | | |
| DITCH OR SWALE (UNPAVED) | | |
| CONTOUR | | |
| SPOT ELEVATION | 17.28 X SSMH | 17.28 X SSMH |
| COORDINATE LOCATION POINT | N 1000.00 E 1000.00 | N 1000.00 E 1000.00 |

## CIVIL LEGEND:

1. EXISTING TOPOGRAPHY AND OTHER EXISTING SITE FEATURES ARE SHOWN SCREENED. SEE THE BOUNDARY & TOPOGRAPHIC SURVEY BY THOMAS & HUTTON FOR THE SURVEY LEGEND.
2. SEE EROSION & SEDIMENT CONTROL PLANS FOR THEIR CORRESPONDING LEGEND AND NOTES.

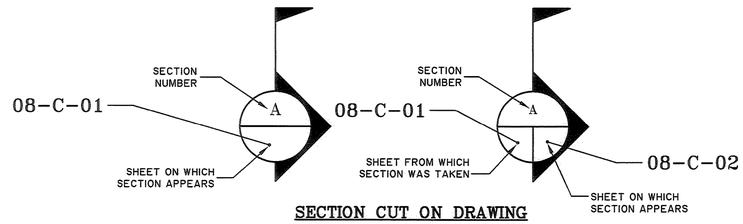
## ABBREVIATIONS

| | |
|---|---|
| BOC | BACK OF CURB |
| BM | BENCHMARK |
| BTTM | BOTTOM |
| BV | BALL VALVE |
| CI | CAST IRON |
| ℄ | CENTER LINE |
| CL | CLEARING LIMITS |
| CMPA | CORRUGATED METAL PIPE ARCH |
| CMP | CORRUGATED METAL PIPE |
| CPP | CORRUGATED PLASTIC PIPE |
| DIA | DIAMETER |
| DOT | DEPARTMENT OF TRANSPORTATION |
| DI / DIP | DUCTILE IRON / DUCTILE IRON PIPE |
| EL | ELEVATION |
| EJ | EXPANSION JOINT |
| EOP | EDGE OF PAVEMENT |
| EW | EACH WAY |
| EXIST | EXISTING |
| FFE | FINISHED FLOOR ELEVATION |
| FIN | FINISHED |
| FLG | FLANGED |
| FM | FORCE MAIN (SANITARY SEWER) |
| FR | FRAME |
| FG | FINISHED GRADE |
| FE | FINISHED ELEVATION |
| GI | GRATE INLET |
| HWY | HIGHWAY |
| HDPE | HIGH DENSITY POLYETHYLENE |
| ID | INSIDE DIAMETER |
| IE | INVERT ELEVATION |
| LF | LINEAR FEET |
| IRRG | IRRIGATION |
| MAX. | MAXIMUM |
| MJ | MECHANICAL JOINT |
| MIN. | MINIMUM |
| NTS | NOT TO SCALE |
| NIC | NOT IN CONTRACT |
| OC | ON CENTER |
| OD | OUTSIDE DIAMETER |
| PA | PRE AERATION |
| PEJ | PREMOLDED EXPANSION JOINT |
| PVC | POLYVINYL CHLORIDE |
| RAPP | RECYCLED ASPHALT |
| RCP | REINFORCED CONCRETE PIPE |
| RJ | RESTRAINED JOINT |
| RM | RECLAIMED WATER |
| ROW / R/W | RIGHT-OF-WAY |
| SHC | |
| SF | SQUARE FEET |
| SS | SANITARY SEWER |
| SGD | SUBGRADE DRAIN |
| TOC | TOP OF CURB |
| TC | TOP OF CONCRETE |
| TG | TOP OF GRAVEL |
| TP | TOP OF PAVEMENT |
| TR | TOP OF ROCK |
| TS | TOP OF SIDEWALK |
| TW | TOP OF WALL |
| TOW | TOP OF WATER |
| TYP | TYPICAL |
| W | WATER |
| W/ | WITH |
| WV | WATER VALVE |
| ø | DIAMETER |

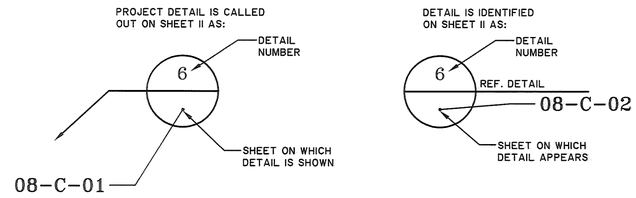
**CURVE DATA**

| | |
|---|---|
| PC | POINT OF CURVE |
| PT | POINT OF TANGENCY |
| BVC | BEGINNING OF VERTICAL CURVE |
| EVC | ENDING OF VERTICAL CURVE |
| e | EXTERNAL DISTANCE |
| Δ | DELTA |
| T | TANGENT LENGTH |
| L | LENGTH OF CURVE |
| R | RADIUS |

NOTES:
1. CONTACT THE ENGINEER FOR ABBREVIATIONS NOT LISTED
2. THIS IS A STANDARD ABBREVIATION LIST, THEREFORE, SOME SYMBOLS OR ABBREVIATIONS MAY APPEAR ON THIS LIST AND NOT ON THE PLANS.




SECTION CUT ON DRAWING




DETAIL CALL OUT


THOMAS & HUTTON ENGINEERING CO. No. 000285 CERTIFICATE OF AUTHORIZATION
SOUTH CAROLINA PROFESSIONAL ENGINEER No. 19241 MARK F. YOUNG 9-1-15


| NO. | REVISIONS | BY | DATE |
|---|---|---|---|
| | | | |


THOMAS & HUTTON
Engineering | Surveying | Planning | GIS | Consulting
682 Johnnie Dodds Boulevard • Suite 100
Mt. Pleasant, SC 29464 • 843.849.0200
www.thomasandhutton.com


**KIAWAH RIVER PLANTATION**
CHARLESTON COUNTY, SOUTH CAROLINA

KIAWAH RIVER PLANTATION WWTP

**GENERAL CIVIL NOTES & LEGENDS**

| | |
|---|---|
| JOB NO: | J-25328.0000 |
| DATE: | 7/31/15 |
| DRAWN: | DNF |
| DESIGNED: | KEN |
| REVIEWED: | MFY |
| APPROVED: | MFY |
| SCALE: | NTS |

**01-G-05**

Z:\25328\25328.0000\Engineering\Drawings\Construction Plans\25328.0000-General Civil 24" B Legends.dwg - Sep 1, 2015 - 8:53:47 AM

FUTURE PHASE

TO ATMOSPHERE

ODOROUS AIR

ODOROUS AIR FAN (1)

ODOROUS AIR REACTOR (1)

ODOR CONTROL SYSTEM

SODIUM HYPOCHLORITE

NAOCL MIXING TANK WITH SUBMERSIBLE PUMP

PLANT WATER

TELESCOPING VALVE (2)

MBR CASSETTE

MEMBRANE BIOREACTOR (2)

FUTURE PHASE

MIXED LIQUOR RECYCLE PUMP (2)

MIXED LIQUOR RECYCLE (FROM MBR TO ANOXIC REACTOR)

MIXED LIQUOR RECYCLE (FROM MBR TO ANOXIC REACTOR)

ANOXIC REACTOR

WAS RECYLE TO THICKENER

COMPOSITE FLOW WEIGHTED SAMPLER

BONGO SCREENS (2)

GRIT REMOVAL

INFLUENT FLOW

M

PRIMARY SCREEN (1)

PROPOSED SECONDARY SCREEN

FEED FORWARD

FEED CHANNEL

RECYLE PUMPS (2)

MIXERS (2)

AEROBIC REACTOR EFFLUENT CHANNEL

AIR SCOUR BLOWER (3)

L8 MG REJECT POND

REJECT WATER PUMP STATION

FUTURE PHASE

SCREENINGS

GRIT

SCREENINGS

GRITSET DEWATER

DUMPSTER

SCREENINGS TO OFFSITE DISPOSAL

ANOXIC REACTOR EQUALIZATION

AEROBIC REACTOR (PRE-AERATION AND THICKENER)

WAS (FROM THICKENING BASIN PHASE ONE

AERATION BLOWERS (3)

MBR BASIN DRAIN (FROM MBR BASINS TO PLANT DRAIN PUMP STATION)

PERMEATE PUMP ASSISTED (2)

SODIUM HYPOCHLORITE (2)

CONTACT BASIN

COMPOSITE FLOW WEIGHTED SAMPLER

FUTURE PHASE

ANOXIC AND AEROBIC REACTOR DRAINS (FROM ANOXIC AND PRE-AERATION TO PLANT DRAIN PUMP STATION)

MBR BASIN DRAIN (FROM MBR BASINS TO PLANT DRAIN PUMP STATION)

FUTURE WAS (FROM BIOLOGICAL NUTRIENT REMOVAL TO SLUDGE HOLDING TANK)

PROCESS AIR (FROM AERATION BLOWERS TO SLUDGE HOLDING TANK)

TO OFFSITE SPRAYFIELDS

DRAIN FROM SCREENING UNIT AND FLOOR

PROCESS DRAINS FROM PLANT

PLANT DRAIN PUMP STATION (2)

CAKE TO OFFSITE DISPOSAL

DUMPSTER (1)

DISCHARGE CONVEYER (1)

CENTRIFUGE

TO OFFSITE DISPOSAL

CENTRIFUGE FEED PUMP (2)

SLUDGE HOLDING TANK

FUTURE PHASE

LAND APPLICATION STORAGE POND

EFFLUENT PUMP STATION (2)

POLYMER TOTE

POLYMER BLENDING UNIT

TO OFFSITE RE-USE

RE-USE STORAGE TANK

EFFLUENT PUMP STATION

SODIUM HYPOCHLORITE

FUTURE PHASE

## LEGEND

- PUMP (VARIOUS TYPES)
- METERING PUMP
- POLYMER BLENDING UNIT
- SUBMERSIBLE PUMP
- MIXER
- PROCESS DRAIN TO PLANT DRAIN PUMP STATION
- (X) NUMBER OF PARALLEL PHASE I UNITS INCLUDING STANDBY UNIT
- TELESCOPING VALVE

# PROPOSED WWTP PROCESS FLOW DIAGRAM

SCALE: N.T.S.


THOMAS & HUTTON
Engineering | Surveying | Planning | GIS | Consulting
682 Johnnie Dodds Boulevard • Suite 100
Mt. Pleasant, SC 29464 • 843.849.0200
www.thomasandhutton.com


| NO. | REVISIONS | BY | DATE |
|---|---|---|---|
| | | | |

**KIAWAH RIVER PLANTATION**
CHARLESTON COUNTY, SOUTH CAROLINA

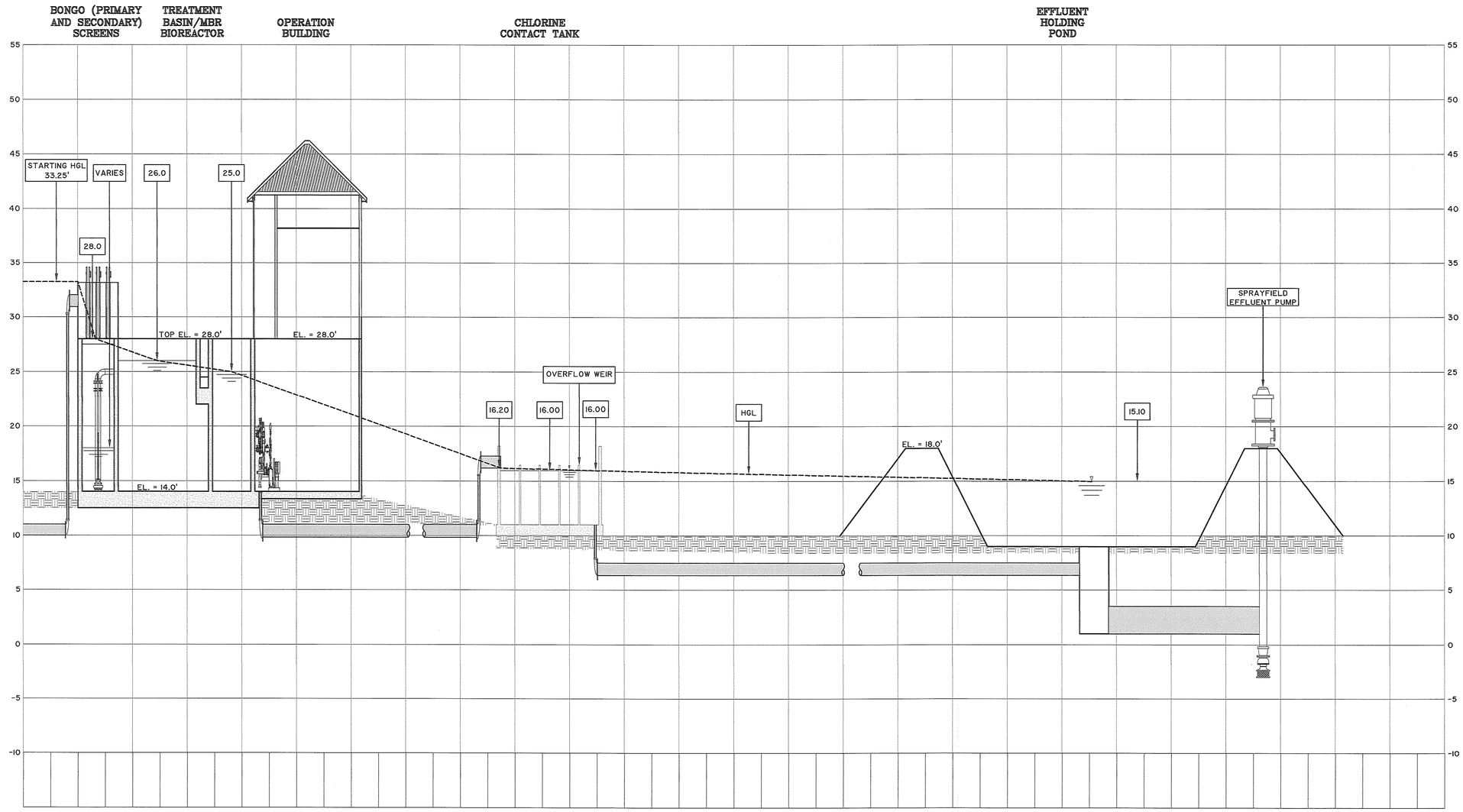
KIAWAH RIVER PLANTATION WWTP

OVERALL PROCESS FLOW DIAGRAM

| | |
|---|---|
| JOB NO: | J-25328.0000 |
| DATE: | 12/18/15 |
| DRAWN: | DNF |
| DESIGNED: | MFY |
| REVIEWED: | MFY |
| APPROVED: | MFY |
| SCALE: | AS NOTED |

01-G-06

J:\J25328\J25328.0000\Drawings\Construction Plans\25328.0000 Hydraulic Profile 07.dwg - Feb 16, 2015 - 7:54:47 AM




## HYDRAULIC PROFILE

SCALE (H): NONE
SCALE (V): 1" = 5'

SOUTH CAROLINA — THOMAS & HUTTON ENGINEERING — No. C00289 — CERTIFICATE OF AUTHORIZATION

SOUTH CAROLINA — PROFESSIONAL ENGINEER — No. 32251 — REGISTERED — MARK F. YOUNG — 5-10-2015

| NO. | REVISIONS | BY | DATE |
|---|---|---|---|

THOMAS & HUTTON
Engineering | Surveying | Planning | GIS | Consulting
682 Johnnie Dodds Boulevard • Suite 100
Mt. Pleasant, SC 29464 • 843.849.0200
www.thomasandhutton.com

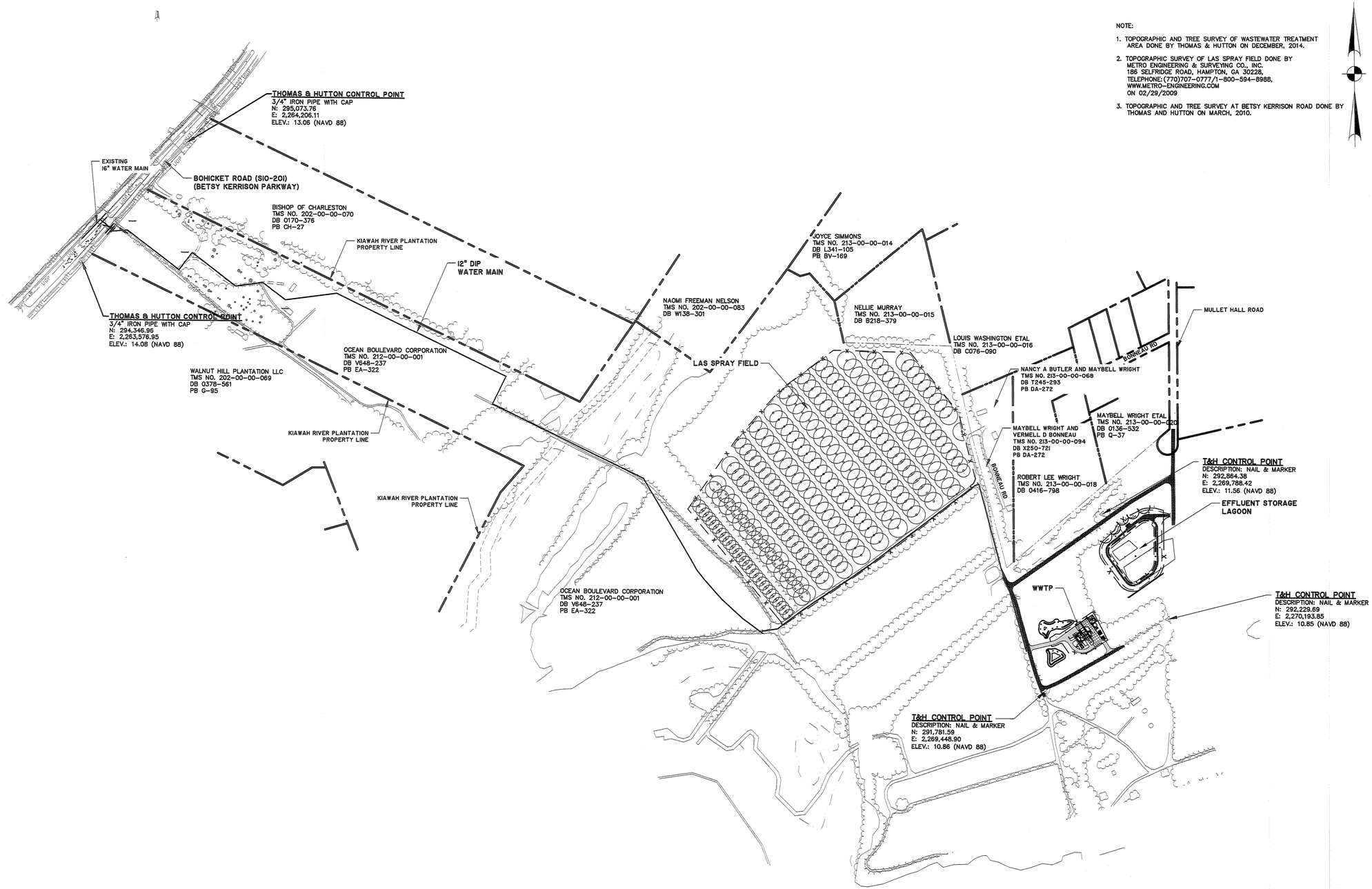
**KIAWAH RIVER PLANTATION**
CHARLESTON COUNTY, SOUTH CAROLINA

KIAWAH RIVER PLANTATION WWTP

**HYDRAULIC PROFILE**

| | |
|---|---|
| JOB NO: | J-25328.0000 |
| DATE: | 7/31/15 |
| DRAWN: | DNF |
| DESIGNED: | KEN |
| REVIEWED: | MFY |
| APPROVED: | MFY |
| SCALE: | AS NOTED |

01-G-07




NOTE:

1. TOPOGRAPHIC AND TREE SURVEY OF WASTEWATER TREATMENT AREA DONE BY THOMAS & HUTTON ON DECEMBER, 2014.
2. TOPOGRAPHIC SURVEY OF LAS SPRAY FIELD DONE BY METRO ENGINEERING & SURVEYING CO., INC. 186 SELFRIDGE ROAD, HAMPTON, GA 30228, TELEPHONE: (770)707-0777/1-800-594-8988, WWW.METRO-ENGINEERING.COM ON 02/29/2009
3. TOPOGRAPHIC AND TREE SURVEY AT BETSY KERRISON ROAD DONE BY THOMAS AND HUTTON ON MARCH, 2010.

GRAPHIC SCALE

300 0 150 300 600 1200

( IN FEET )
1 inch = 300 ft.

SOUTH CAROLINA — THOMAS & HUTTON ENGINEERING CO. — No. C00265 — CERTIFICATE OF AUTHORIZATION

SOUTH CAROLINA — REGISTERED LANDSCAPE ARCHITECT — No. 1845 — MARK F. YOUNG — 1-29-15

| NO. | REVISIONS | BY | DATE |
|---|---|---|---|

THOMAS & HUTTON
Engineering | Surveying | Planning | GIS | Consulting
682 Johnnie Dodds Boulevard • Suite 100
Mt. Pleasant, SC 29464 • 843.849.0200
www.thomasandhutton.com

**KIAWAH RIVER PLANTATION**
CHARLESTON COUNTY, SOUTH CAROLINA

KIAWAH RIVER PLANTATION WWTP

**SURVEY CONTROL SHEET**

| | |
|---|---|
| JOB NO: | J-25328.0000 |
| DATE: | 12/18/15 |
| DRAWN: | DNF |
| DESIGNED: | MFY |
| REVIEWED: | MFY |
| APPROVED: | MFY |
| SCALE: | 1" = 300' |

**01-V-01**

X:\25328\J25328.0000\Engineering\Drawings\Construction Plans\J25328.0000-SCPL-01.dwg • Jan 27, 2016 - 9:26:01 AM

Z:\25328\25328.0000\Engineer\Drawings\Contractor Plans\25328.0000 - Structural - Notes & Details.dwg - Nov 12, 2015 - 9:42:39 AM

GENERAL NOTES

1. THE GENERAL STRUCTURAL NOTES ARE INTENDED TO AUGMENT THE DRAWINGS AND SPECIFICATIONS. SHOULD CONFLICTS EXIST BETWEEN THE DRAWINGS, SPECIFICATIONS, AND GENERAL STRUCTURAL NOTES, THE STRICTEST PROVISION SHALL GOVERN.
2. CONSTRUCTION METHODS, MEANS, TECHNIQUES, SEQUENCES, PROCEDURES AND SAFETY ARE THE SOLE RESPONSIBILITY OF THE CONTRACTOR. CONTRACTOR IS RESPONSIBLE FOR SHORING AND BRACING OF ALL ELEMENTS UNTIL THE STRUCTURE IS COMPLETE.
3. STRUCTURAL DRAWINGS SHALL BE USED IN CONJUNCTION WITH, AND COORDINATED WITH CIVIL, ARCHITECTURAL, MECHANICAL, ELECTRICAL, PLUMBING, FIRE PROTECTION AND OTHER CONTRACT DOCUMENTS.
4. THE CONTRACTOR SHALL COORDINATE THE LOCATION AND SIZES OF ALL OPENINGS AND PENETRATIONS IN THE STRUCTURAL MEMBERS WITH THE APPLICABLE DISCIPLINES.
5. CONTRACTOR SHALL REVIEW AND CHECK SHOP DRAWINGS BEFORE SUBMITTAL TO ENGINEER. CONTRACTOR REMAINS SOLELY RESPONSIBLE FOR ERRORS AND OMISSIONS ASSOCIATED WITH THE PREPARATION OF SHOP DRAWINGS AS THEY PERTAIN TO MEMBER SIZES, DETAILS, AND DIMENSIONS SPECIFIED IN THE CONTRACT DOCUMENTS.

DESIGN INFORMATION

1. STRUCTURAL DESIGN CONFORMS TO THE REQUIREMENTS OF THE SOUTH CAROLINA STATE BUILDING CODE (IBC 2012 W/ MODIFICATIONS).
2. DESIGN LOADS AND PARAMETERS ARE AS FOLLOWS:

A. DEAD LOADS: ACTUAL WEIGHT OF MATERIALS AND EQUIPMENT

B. LIVE LOADS:

| | |
|---|---|
| SECOND FLOOR LOAD | 80 PSF |
| EXTERIOR ELEVATED WALKWAYS | 80 PSF |
| ELECTRICAL EQUIPMENT ON 2ND FLR | 275 PSF |
| ROOF | 20 PSF |
| ALUMINUM COVERS OVER BASINS | 50 PSF |
| GRATING OVER BASINS | 50 PSF |

C. WIND LOAD:

| | |
|---|---|
| BASIC WIND SPEED (3 SEC GUST) | 157 MPH |
| WIND EXPOSURE CATEGORY | C |
| INTERNAL PRESSURE COEFFICIENT (Gcpi) | ±0.18 |

D. SEISMIC DESIGN DATA:

| | |
|---|---|
| OCCUPANCY CATEGORY | III |
| SEISMIC IMPORTANCE FACTOR | 1.25 |
| SPECTRAL RESPONSE COEFFICIENT Sds | 0.765 g |
| SPECTRAL RESPONSE COEFFICIENT Sd1 | 0.391 g |
| SITE CLASS | D |
| BASIC STRUCTURAL SYSTEM | BEARING WALL SYSTEM |
| SEISMIC DESIGN CATEGORY | D |
| SEISMIC RESISTING SYSTEM | SPECIAL R/F MASONRY SHEARWALLS, SPECIAL REINFORCED R/F CONCRETE SHEARWALLS AND ORDINARY STEEL MOMENT FRAMES |
| SEISMIC BASE SHEAR | 0.174*W |
| ANALYSIS PROCEDURE | ELFA |

3. COMPONENTS & CLADDING AND MECHANICAL ATTACHMENT LOADS SHALL BE CALCULATED USING ASCE 7-10 AND INCORPORATED BY APPLICABLE TRADES. ENGINEER SHALL BE CONTACTED IF MANUFACTURER HAS QUESTIONS ABOUT ATTACHING TO THE STRUCTURAL BUILDING ELEMENTS.

EXCAVATION FOR STRUCTURAL ITEMS

1. THE CONTRACTOR SHALL PROVIDE ALL WORK NECESSARY TO PROTECT EXISTING STRUCTURES AND UTILITIES. ANY DAMAGE TO EXISTING STRUCTURES OR UTILITIES SHALL BE REPAIRED BY THE CONTRACTOR, TO THE SATISFACTION OF THE OWNER, AT NO COST TO THE OWNER.
2. CONTRACTOR SHALL BE RESPONSIBLE FOR ALL BRACING & SUPPORTS NECESSARY FOR EXCAVATION AND CONSTRUCTION AND ALL EXCAVATIONS SHALL COMPLY WITH APPLICABLE OSHA REGULATIONS.

FOUNDATIONS

1. FOUNDATION DESIGN IS BASED ON A SUBSURFACE INVESTIGATION BY TERRACON, DATED FEBRUARY 6, 2015, PROJECT NUMBER ENI45129.
2. CONTRACTOR SHALL READ GEOTECHNICAL REPORT AND ADDENDUMS PRIOR TO COMMENCEMENT OF WORK AND SHALL FOLLOW RECOMMENDATIONS OF THE GEOTECHNICAL ENGINEER FOR PREPARATION OF THE SUBGRADE AND EXCAVATIONS.
3. GEOTECHNICAL ENGINEER REGISTERED IN THE STATE OF SOUTH CAROLINA SHALL BE ENGAGED BY CONTRACTOR TO CONDUCT PILE TESTING PROGRAM, AS DETAILED HEREIN.
4. PILE DESIGN IS BASED UPON PILE LOAD CAPACITY INFORMATION PROVIDED IN THE GEOTECHNICAL REPORT. CAPACITY REQUIREMENTS FOR PILE TESTING ARE OUTLINED IN THE PILE SPECIFICATION.
5. WHERE APPLICABLE, ALL EXCAVATIONS, COMPACTED FILL, AND SUBGRADES SHALL BE OBSERVED AND TESTED BY AN GEOTECHNICAL ENGINEER REGISTERED IN THE STATE OF SOUTH CAROLINA TO VERIFY SPECIFIED GEOTECHNICAL CONFORMANCE REQUIREMENTS.
6. WHERE APPLICABLE, COMPACT SOIL MATERIALS TO NOT LESS THAN 98% OF MODIFIED PROCTOR DENSITY OF MAXIMUM DRY UNIT WEIGHT ACCORDING TO ASTM D 1557.
7. DO NOT PLACE BACKFILL OR FILL SOIL MATERIAL ON SURFACES THAT ARE MUDDY, FROZEN, OR CONTAIN FROST OR ICE.

METAL DECK

1. UNLESS NOTED OTHERWISE, THE METAL DECK SHALL BE GALVANIZED, CONFORMING TO THE STEEL DECK INSTITUTE (SDI) SPECIFICATIONS, LATEST EDITION.
2. FLOOR DECK AT SECOND LEVEL SHALL BE 2", 20 GAUGE, COMPOSITE METAL DECK WITH 6x6 W2.1xW2.1 WWR, AND SHALL BE GALVANIZED. FLOOR DECK SHALL HAVE THE FOLLOWING MIN SECTION PROPERTIES: Sp = 0.341 IN^3/FT AND Ip = 0.409 IN^4/FT.
3. SHORE ALL SINGLE SPAN FLOOR METAL DECK (AND ANY OTHER DECK SPAN LOCATIONS NOTED ON THE DRAWINGS AS REQUIRING SHORING) UNTIL CONCRETE HAS BEEN POURED AND HAS REACHED 75 PERCENT OF THE REQUIRED 28 DAY COMPRESSIVE STRENGTH.
4. DECKING SHALL BE CONTINUOUS OVER 3 SPANS MINIMUM WHERE SUPPORTING STRUCTURE PERMITS.
5. DECKING SHALL BE ERECTED IN STRICT ACCORDANCE WITH THE MANUFACTURER'S SPECIFICATIONS. MANUFACTURER SHALL BE A MEMBER OF THE STEEL DECK INSTITUTE.
6. SUBMIT PRODUCT DATA, INCLUDING SPAN TABLES, FOR REVIEW.
7. TOUCH UP AREAS DAMAGED IN HANDLING AND ERECTION WITH GALVANIZING REPAIR PAINT.
8. CHALKLINES OR OTHER METHODS SHALL BE USED TO ENSURE THAT DECK WELDS ARE ALIGNED WITH AND WILL OCCUR OVER THE TOP CHORD OF JOISTS OR TOP FLANGE OF BEAMS. EXCESSIVE BLOWTHROUGH IN THE DECK DUE TO MISALIGNMENT OR EXCESSIVE HEAT WILL NOT BE TOLERATED. IF, IN THE OPINION OF THE ARCHITECT OR HIS APPROVED REPRESENTATIVE, EXCESSIVE BLOWTHROUGH IN THE DECK HAS OCCURRED, THE CONTRACTOR SHALL REPLACE THE DAMAGED DECK AT HIS EXPENSE

MASONRY

1. CONCRETE MASONRY DESIGN AND CONSTRUCTION SHALL CONFORM TO THE LATEST EDITIONS OF THE FOLLOWING: BUILDING CODE REQUIREMENTS FOR MASONRY STRUCTURES, ACI 530 /ASTM 5/ TMS 402 AND SPECIFICATIONS FOR MASONRY STRUCTURES, ACI 530.1 / ASTM 6 / TMS 602.
2. UNLESS NOTED OTHERWISE, PROVIDE HOLLOW, LIGHTWEIGHT, LOAD BEARING CONCRETE MASONRY UNITS (CMU) CONFORMING TO ASTM C90, TYPE I, WITH A DENSITY LESS THAN 105 PCF.
3. PROVIDE CONCRETE MASONRY WITH A MINIMUM COMPRESSIVE STRENGTH, f'm = 1,500 PSI.
4. PROVIDE TYPE "S" MORTAR IN ACCORDANCE WITH ASTM C270 WITH A COMPRESSIVE STRENGTH OF 2,000 PSI, UNLESS NOTED OTHERWISE.
5. PROVIDE GROUT FOR REINFORCED MASONRY IN ACCORDANCE WITH ASTM C476 WITH A MINIMUM COMPRESSIVE STRENGTH OF 3,000 PSI UNLESS NOTED OTHERWISE. GROUT SOLID ALL CELLS CONTAINING REINFORCING.
6. LAP SPLICES SHALL BE AS SHOWN IN THE TABLE PROVIDED IN THESE NOTES AND SHALL CONFORM TO ACI 530. SHOULD CONFLICTS EXIST, THE STRICTEST PROVISION SHALL APPLY:

| CMU R/F LAP SPLICE, HOOK DEVELOPMENT & LENGTH | | | | |
|---|---|---|---|---|
| BAR Ø | BAR SIZE | SPLICE/LAP LENGTH | HOOK DEVELOPMENT | HOOK LENGTH |
| .500 in. | #4 | 17 in. | 7 in. | 6 in. |
| .625 in. | #5 | 27 in. | 9 in. | 8 in. |
| .750 in. | #6 | 50 in. | 10 in. | 9 in. |
| .875 in. | #7 | 67 in. | 12 in. | 11 in. |
| 1.000 in. | #8 | 88 in. | 13 in. | 12 in. |

7. PROVIDE TRUSS OR LADDER TYPE HORIZONTAL JOINT REINFORCEMENT COMPLYING WITH ASTM A82 AND ZINC COATED, AS SPECIFIED HEREIN.
8. LAY MASONRY UNITS IN RUNNING BOND PATTERN UNLESS NOTED OTHERWISE.
9. BOND BEAMS, CMU LINTELS, MASONRY BENEATH STEEL BEAM AND JOIST BEARINGS, AND OTHER STRUCTURAL ELEMENTS SHALL EXTEND UNINTERRUPTED ACROSS CONTROL JOINTS. PROVIDE RAKED JOINTS IN THESE ELEMENTS TO MATCH THE CONTROL JOINT.
10. INSTALL MASONRY WALLS W/ 4'-0" MAXIMUM LIFTS.

REINFORCED CONCRETE

1. UNLESS NOTED OTHERWISE, ALL CONCRETE WORK, DETAILING, FABRICATION, AND PLACING, INCLUDING MIN COVER REQUIREMENTS OF REINFORCING BARS (EXCEPT AS NOTED HEREIN) AND CONCRETE SHALL BE GOVERNED BY THE LATEST REVISIONS OF:

A. ACI 301, ACI 315, AND ACI 318
B. CRSI RECOMMENDED PRACTICE OF PLACING REINFORCING BARS
C. ACI 306 AND ACI 305 FOR COLD AND HOT WEATHER CONCRETING, RESPECTIVELY

2. ALL CONCRETE SHALL BE NORMAL WEIGHT (N.W.) WITH A MAXIMUM UNIT WEIGHT OF 150 PCF, AND SHALL HAVE A 28-DAY COMPRESSIVE STRENGTH OF 4,000 PSI.
3. CONCRETE MIX DESIGNS, IN ACCORDANCE WITH ACI 318 SECTION 5.3, SHALL BE SUBMITTED TO THE ENGINEER AND TESTING AGENCY. IT IS THE CONTRACTOR'S RESPONSIBILITY TO OBTAIN THE REQUIRED CONCRETE DESIGN STRENGTH.
4. USE OF CALCIUM CHLORIDE, CHLORIDE IONS, OR OTHER SALTS IN CONCRETE IS NOT PERMITTED.
5. THE AIR CONTENT IN ALL CONCRETE EXPOSED TO WEATHER SHALL BE BETWEEN 3% AND 6%.
6. THE TESTING AGENCY SHALL SAMPLE AND TEST EACH 50 CU. YARDS OR FRACTION THEREOF OF EACH CLASS OF CONCRETE PLACED EACH DAY. SAMPLE CONCRETE IN ACCORDANCE WITH ASTM C172. PERFORM THE FOLLOWING TESTS IN ACCORDANCE WITH THE INDICATED STANDARD:

A. SLUMP: ASTM C143
B. AIR CONTENT: ASTM C173
C. COMPRESSIVE STRENGTH: ASTM C39, WITH ONE CYLINDER AT 7 DAYS, 2
D. CYLINDERS AT 28 DAYS, AND ONE SPECIMEN HELD IN RESERVE.

7. DETAIL CONCRETE REINFORCEMENT AND ACCESSORIES IN ACCORDANCE WITH ACI 315 "DETAILING MANUAL". SUBMIT SHOP DRAWINGS FOR ACCEPTANCE SHOWING ALL FABRICATION DIMENSIONS AND LOCATIONS FOR PLACING REINFORCING STEEL AND ACCESSORIES. DO NOT BEGIN FABRICATION UNTIL SHOP DRAWINGS ARE COMPLETED AND ACCEPTED.
8. REINFORCING STEEL SHALL CONFORM TO ASTM A 615, AND SHALL BE GRADE 60 UNLESS OTHERWISE NOTED.
9. LAP SPLICES SHALL BE AS SHOWN IN THE TABLE PROVIDED IN THESE NOTES AND SHALL CONFORM TO ACI 318. SHOULD CONFLICTS EXIST, THE STRICTEST PROVISION SHALL APPLY.
10. REINFORCEMENT SHALL BE CONTINUOUS ACROSS CONSTRUCTION JOINTS.
11. WELDING OF REINFORCING STEEL IS NOT PERMITTED.
12. REINFORCING STEEL SHALL HAVE THE FOLLOWING CONCRETE COVER UNLESS NOTED OTHERWISE:

| | | |
|---|---|---|
| A. | CONCRETE CAST AGAINST EARTH (NOT FORMED) | 3" |
| B. | CONCRETE EXPOSED TO EARTH OR WEATHER #5 & SMALLER | ½" |
| C. | CONCRETE EXPOSED TO EARTH OR WEATHER #6-18 | 2" |
| D. | CONCRETE NOT EXPOSED TO EARTH OR WEATHER, SLABS & WALLS <=#11 | 1" |
| E. | CONCRETE NOT EXPOSED TO EARTH OR WEATHER, BEAMS & COLUMNS | ½" |

17. CONCRETE SHALL BE DISCHARGED AT THE SITE WITHIN 90 MINUTES AFTER WATER HAS BEEN ADDED TO THE CEMENT AND AGGREGATES. ADDITION OF WATER TO THE MIX AT THE PROJECT SITE WILL NOT BE ALLOWED. ALL WATER MUST BE ADDED AT THE BATCH PLANT.
18. REINFORCEMENT SPLICE/LAP LENGTH, HOOK DEVELOPMENT AND HOOK LENGTH TABLE SHOWN BELOW IS BASED UPON A MINIMUM CONCRETE COMPRESSIVE STRENGTH OF 4,000 PSI AND 60,000 PSI REINFORCEMENT (WITH NO EPOXY COATING).
19. THE MINIMUM SPLICE/LAP LENGTH IS BASED UPON A 6" CENTER TO CENTER BAR SPACING AND A 2" BAR COVER. IF THE SPLICE/LAP CONDITION DOES NOT CONFORM TO THESE PARAMETERS, THE REQUIREMENTS OF ACI 318 SHALL BE CALCULATED (BY REINFORCING DESIGNER) FOR THE SPECIFIC CONDITION. THE STRICTER OF THE TWO (VALUES IN TABLE OR THOSE CALCULATED) SHALL CONTROL.
20. ALL LAP SPLICES SHALL BE CLASS B. IF SPLICES ARE INDICATED BETWEEN BARS OF DIFFERENT SIZES, THE SPLICE LENGTH SHALL BE BASED UPON THE SMALLER BAR SIZE. INCREASE BY 1.3 FOR TOP BARS WITH MORE THAN 12" OF CONCRETE BELOW.

| REINFORCEMENT LAP SPLICE, HOOK DEVELOPMENT & LENGTH FOR REINFORCED CONCRETE | | | | |
|---|---|---|---|---|
| BAR Ø | BAR SIZE | SPLICE/LAP LENGTH | HOOK DEVELOPMENT | HOOK LENGTH |
| .375 in. | #3 | 19 in. | 8 in. | 5 in. |
| .500 in. | #4 | 25 in. | 10 in. | 6 in. |
| .625 in. | #5 | 31 in. | 12 in. | 8 in. |
| .750 in. | #6 | 37 in. | 15 in. | 9 in. |
| .875 in. | #7 | 54 in. | 17 in. | 11 in. |
| 1.000 in. | #8 | 62 in. | 19 in. | 12 in. |
| 1.128 in. | #9 | 70 in. | 22 in. | 14 in. |

STRUCTURAL STEEL

1. ALL STRUCTURAL STEEL CONSTRUCTION SHALL CONFORM TO AISC 360-10 "SPECIFICATION FOR STRUCTURAL STEEL BUILDINGS", AND AISC 303-10 THE CODE OF STANDARD PRACTICE FOR STEEL BUILDINGS AND BRIDGES.
2. SHOP DRAWINGS PREPARED IN ACCORDANCE WITH THE LATEST "STRUCTURAL STEEL DETAILING MANUAL" OF THE AISC SHALL BE SUBMITTED FOR APPROVAL. NO FABRICATION SHALL BEGIN UNTIL SHOP DRAWINGS ARE COMPLETED AND APPROVED.
3. UNLESS NOTED OTHERWISE, STRUCTURAL STEEL SHALL CONFORM TO ASTM A992, GRADE 50. HP SHAPES MAY BE A572, GRADE 50. CHANNELS, ANGLES AND PLATES MAY BE ASTM A36 UNLESS NOTED OTHERWISE. SQUARE AND RECTANGULAR TUBES SHALL CONFORM TO ASTM A500, GRADE B. ALL TUBE STEEL AND PIPE STEEL SHALL BE CAPPED WITH A ¼" PLATE MINIMUM.
4. STEEL FRAMING CONNECTIONS SHALL BE BOLTED OR WELDED:

A. BOLTED JOINTS SHALL CONFORM TO AISC "SPECIFICATION FOR STRUCTURAL JOINTS USING ASTM A325 OR A490 BOLTS". BOLTS SHALL CONFORM TO ASTM A325, AND SHALL BE MINIMUM 3/4" DIAMETER, UNLESS NOTED OTHERWISE PROVIDE DIRECT TENSION INDICATORS (LOAD INDICATING WASHERS OR SNAP OFF BOLTS) IN ACCORDANCE WITH ASTM F959 AT ALL HIGH STRENGTH BOLTS.

B. WELDS SHALL CONFORM TO THE "STRUCTURAL WELDING CODE" OF THE AMERICAN WELDING SOCIETY, AWS D1.1. USE E70XX ELECTRODES. WELDING PROCESSES AND OPERATORS SHALL BE QUALIFIED IN ACCORDANCE WITH AWS "STANDARD QUALIFICATIONS PROCEDURES". WELDERS SHALL CARRY PROOF OF QUALIFICATIONS ON THEIR PERSONS.

5. ANCHOR BOLTS SHALL CONFORM TO ASTM F 1554 GRADE 36 UNLESS NOTED OTHERWISE.
6. DO NOT USE GAS CUTTING TORCHES FOR CORRECTING FABRICATION ERRORS IN THE STRUCTURAL FRAMING.
7. ALL STEEL SHALL BE HOT DIP GALVANIZED.
8. PACK UNDER BASE PLATES WITH NON-SHRINK, HI-STRENGTH GROUT (MINIMUM 6,000 PSI) AFTER SETTING AND LEVELING.
9. CONTRACTOR SHALL PROVIDE ADEQUATE TEMPORARY BRACING, SHORING, AND GUYING OF STEEL FRAMING AGAINST WIND LOADS, CONSTRUCTION LOADS, AND OTHER TEMPORARY FORCES UNTIL SUCH PROTECTION IS NO LONGER REQUIRED FOR THE SAFE SUPPORT OF THE FRAME.

COLD FORMED METAL FRAMING (CFMF)

1. UNLESS NOTED OTHERWISE, ALL DESIGN, DETAILING, FABRICATION AND ERECTION OF PREFABRICATED CFMF SHALL BE IN ACCORDANCE WITH THE LATEST EDITIONS OF AISI'S "SPECIFICATION FOR THE DESIGN OF COLD-FORMED STEEL STRUCTURAL MEMBERS".
2. ALL CFMF MEMBERS SHALL BE GALVANIZED.
3. CFMF TRUSSES SHALL BE DESIGNED FOR THE FOLLOWING LOADS:

| | | |
|---|---|---|
| A. | LIVE LOAD | 20 PSF |
| B. | DEAD LOAD TOP CHORD | 10 PSF |
| C. | DEAD LOAD BOTTOM CHORD | 15 PSF |
| D. | WIND LOADS | SHOWN ON DRAWINGS |

4. CFMF TRUSS SHOP DRAWINGS, SIGNED & SEALED BY A SOUTH CAROLINA PROFESSIONAL ENGINEER, SHALL BE SUBMITTED TO THE ENGINEER FOR REVIEW, PRIOR TO FABRICATION OF THE CFMF TRUSSES.
5. CONTRACTOR SHALL PROVIDE ADEQUATE TEMPORARY BRACING AND SHORING OF CFMF TRUSSES AGAINST WIND LOADS, CONSTRUCTION LOADS, AND OTHER TEMPORARY FORCES UNTIL STRUCTURE IS COMPLETE.
6. SEE SPECIFICATION FOR INTERIOR WALL STUD REQUIREMENTS.

PRE-CAST PRESTRESSED PILES

1. PRE-CAST PRE-STRESSED CONCRETE (PSC) PILES SHALL BE DESIGNED BY A REGISTERED PROFESSIONAL ENGINEER. PILES SHALL BE DESIGNED AND CONSTRUCTED IN ACCORDANCE WITH THE GENERAL NOTES, SCDOT SPECIFICATIONS SECTION 704, "PRESTRESSED CONCRETE", ACI 543R-74 "RECOMMENDATIONS FOR DESIGN, MANUFACTURE, AND INSTALLATION OF CONCRETE PILES", PCI JR-382 "RECOMMENDED PRACTICE FOR DESIGN, MANUFACTURE, AND INSTALLATION OF PRE-STRESSED CONCRETE PILING", AND THE FOLLOWING).
2. PSC PILES SHALL BE MANUFACTURED BY A PLANT CERTIFIED BY THE PCI PLANT CERTIFICATION PROGRAM.
3. AT LEAST 30 DAYS PRIOR TO DRIVING FIRST PILE, CONTRACTOR SHALL SUBMIT A PILE INSTALLATION PLAN TO ENGINEER FOR ACCEPTANCE. THE PLAN SHALL INCLUDE THE FOLLOWING INFORMATION:

A. LIST OF PROPOSED EQUIPMENT INCLUDING CRANES, DRIVING EQUIPMENT, JETTING EQUIPMENT, COMPRESSORS, HAMMERS AND PRE-DRILLING EQUIPMENT. INCLUDE MANUFACTURER'S DATA SHEETS WITH LIST.

B. METHODS TO DETERMINE HAMMER ENERGY OR STROKE IN THE FIELD FOR DETERMINATION OF PILE CAPACITY. THE SUBMITTAL SHALL INCLUDE NECESSARY CHARTS AND RECENT CALIBRATIONS FOR ANY PRESSURE MEASURING EQUIPMENT. SUBMITTAL SHALL ALSO INCLUDE THE METHOD FOR MONITORING PILE ADVANCEMENT.

C. DRAWINGS OF ANY TEMPLATES AND PROPOSED FOLLOWERS.

D. DETAILS OF PROPOSED LOAD TEST EQUIPMENT AND PROCEDURES INCLUDING RECENT CALIBRATIONS OF JACKS AND REQUIRED LOAD CELLS. SEE PILE LOAD TEST SPECIFICATIONS FOR ADDITIONAL REQUIREMENTS.

E. SEQUENCE OF DRIVING PILES.

F. REQUIRED SHOP DRAWINGS FOR PILES.

G. METHODS AND EQUIPMENT PROPOSED TO PREVENT DISPLACEMENT OF PILES DURING PLACEMENT AND COMPACTION OF FILL WITHIN 20 FEET OF PILES.

3. SUBMIT A PILE DRIVING RECORD FOR EACH PILE, AS INSTRUCTED IN THE PILE SPECIFICATION, WITHIN THREE DAYS OF DRIVING.
4. NO PILE SHALL BE DRIVEN WITHIN 20 FEET OF CONCRETE THAT IS LESS THAN 4 DAYS OLD.
5. PILES SHALL BE CAREFULLY LOCATED TO THE LINES AND SPACING INDICATED ON THE DRAWINGS. PILE BUTTS SHALL NO BE PULLED INTO REQUIRED LOCATION MORE THAN 2 INCHES. EXTREME CARE SHALL BE EXERCISED IN THE LOCATING AND DRIVING OF PILES SO THAT NO OTHER PILES, UTILITIES OR EXISTING STRUCTURES ARE DAMAGED IN THE PROCESS.
6. THE CONTRACTOR IS RESPONSIBLE FOR ALL FIELD ENGINEERING REQUIRED FOR CONSTRUCTION, FURNISHING ALL LINES, GRADES AND CONTROL POINTS.
7. A STEEL DRIVING HEAD SUITABLE FOR THE TYPE AND SIZE OF PILE BEING DRIVEN SHALL BE USED. IT SHALL HOLD PILE IN POSITION, PREVENT DAMAGE TO THE PILE AND TRANSMIT THE HAMMER ENERGY ALONG THE PILE AXIS. THE DRIVING HEAD SHALL FIT LOOSELY ENOUGH AROUND THE PILE HAD TO ENABLE THE PILE TO ROTATE SLIGHTLY WITHOUT BINDING.
8. SUITABLE CUSHION BLOCKS SHALL BE PROVIDED ABOVE THE DRIVING HEAD AS NECESSARY TO PREVENT DAMAGE TO THE PILE. IT SHALL BE MADE OF A MATERIAL WHICH WILL NOT COMPRESS TO THE EXTENT THAT CUSHION EFFECT IS LOST.
9. PILES ARE TO BE DRIVEN CONTINUOUSLY TO THE MINIMUM TIP ELEVATION AND DESIGN BEARING CAPACITY WITHOUT INTERRUPTION.
10. SPECIFIED PILE LENGTH IS AN ESTIMATE BASED UPON GEOTECHNICAL RECOMMENDATIONS. FIRST PRODUCTION PILE SHALL BE TESTED AND PILE CAPACITY VERIFIED PRIOR TO REMAINING PILE INSTALLATIONS.
11. PRACTICAL REFUSAL SHALL BE DEFINED AS 2.5 TIMES THE DESIGN BEARING CAPACITY WITH A MINIMUM PENETRATION OF 40'-0" BELOW EXISTING GRADE.
12. IN THE EVENT THAT HEAVE OF A PREVIOUSLY DRIVEN PILE OCCURS, THE PILE SHALL BE REDRIVEN TO ITS ORIGINAL LOCATION WITH A DRIVING RESISTANCE AT LEAST AS GREAT AS THE ORIGINAL DRIVING RESISTANCE.
13. THE ALLOWABLE DEVIATION FROM THE INDICATED LOCATIONS SHALL BE 3 INCHES FOR ANY ONE PILE. THE SUM OF DEVIATIONS FOR ANY TWO PILES SHALL NOT EXCEED 6 INCHES. THE ALLOWABLE DEVIATION FROM THE INDICATED PILE CUTOFF ELEVATION SHALL BE 4 INCHES. ALLOWABLE DEVIATION FROM VERTICAL PLUMB IS 1 IN 48.
14. IF A PILE IS INSTALLED THAT EXCEEDS THE ALLOWABLE TOLERANCES SPECIFIED HEREIN, ENGINEER SHALL BE CONTACTED IMMEDIATELY. IF IT IS DETERMINED THAT THE OUT OF TOLERANCE IS CAUSED BY CONTRACTOR'S INSTALLATION, CONTRACTOR SHALL BE RESPONSIBLE FOR ANY REDESIGN EFFORTS THAT RESULT.
15. ALL PILES SHALL BE CUT OFF AT THE REQUIRED ELEVATION AT A RIGHT ANGLE TO THE AXIS OF THE PILE. CUTTING SHALL BE PERFORMED IN A MANNER TO AVOID DAMAGE TO THE PILE BELOW THE CUTOFF ELEVATION.

PILE TESTING PROGRAM

1. ONE PILE SHALL UNDERGO DYNAMIC PILE ANALYSIS DURING INSTALLATION. THIS PILE SHALL BE THE FIRST OF THE PRODUCTION PILES AND SHALL BE DRIVEN AT A LOCATION SELECTED BY THE CONTRACTOR.
2. METHODS AND EQUIPMENT USED FOR INSTALLATION OF TEST PILE SHALL BE SAME METHODS AND EQUIPMENT USED FOR INSTALLATION OF PRODUCTION PILES.
3. ADDITIONAL PILE LOAD TEST REQUIREMENTS ARE PROVIDED IN THE PROJECT SPECIFICATIONS.

SPECIAL INSPECTIONS

1. THE OWNER SHALL EMPLOY SPECIAL INSPECTORS TO PROVIDE INSPECTIONS DURING CONSTRUCTION AS NOTED HEREIN.
2. THE SPECIAL INSPECTOR SHALL BE A QUALIFIED PERSON WHO DEMONSTRATES COMPETENCE, TO THE SATISFACTION OF THE BUILDING OFFICIAL, FOR THE INSPECTION OF THE ASSIGNED TYPE OF CONSTRUCTION OR OPERATION.
3. SPECIAL INSPECTION PROCEDURES SHALL BE COMPLETED IN ACCORDANCE WITH IBC 2012, CHAPTER 17. AT A MINIMUM, SPECIAL INSPECTIONS SHALL INCLUDE THE ITEMS LISTED BELOW. IF CONFLICTS EXIST BETWEEN THE CODE AND THE REQUIREMENTS STATED BELOW, THE STRICTEST PROVISION SHALL GOVERN.

STEEL:

WELDING - PERIODIC (FILET), CONTINUOUS (PARTIAL PEN, MOMENT FRAMES)
FRAMING - PERIODIC
BOLT MATERIALS - PERIODIC
BEARING-TYPE BOLTED CONNECTIONS - PERIODIC
REINFORCING STEEL FOR SPECIAL R/F SHEAR WALLS - CONTINUOUS
REINFORCING STEEL OTHER - PERIODIC

CONCRETE:

USE OF REQUIRED MIX - PERIODIC
SAMPLING FOR TESTING - CONTINUOUS
PLACEMENT - CONTINUOUS
CURING - PERIODIC
FORMWORK - PERIODIC

MASONRY:

MORTAR & CONSTRUCTION OF MORTAR JOINTS - PERIODIC
LOCATION & PLACEMENT OF R/F, CONNECTORS & ANCHORAGE - CONTINUOUS
SIZE & LOCATION OF STRUCTURAL ELEMENTS - PERIODIC
TYPE, SIZE & LOCATION OF ANCHORS - PERIODIC
SIZE, GRADE & TYPE OF REINFORCEMENT - CONTINUOUS
PROTECTION OF UNITS DURING COLD/HOT WEATHER - PERIODIC
PREPARATION OF GROUT SPACE - PERIODIC
GROUT PLACEMENT - CONTINUOUS
PREPARATION OF GROUT & MORTAR SPECIMENS - CONTINUOUS
VERIFICATION OF MASONRY & GROUT PROPERTIES PRIOR TO CONSTRUCTION - CONTINUOUS

SOIL: ALL AS NOTED IN TABLE 1704.7

PILES:

MATERIALS, SIZES, LENGTHS - CONTINUOUS
RESULTS OF TEST PILES - CONTINUOUS
DRIVING OPERATIONS & MAINTAIN RECORDS FOR EACH PILE - CONTINUOUS

GENERAL:

COMPLIANCE WITH REQ'D INSPECTION PROVISIONS OF CONSTRUCTION DOCUMENTS AND THE APPROVED SUBMITTALS - PERIODIC

VISUAL STRUCTURAL OBSERVATION OF STRUCTURAL SYSTEM(S) FOR CONFORMANCE TO THE APPROVED CONSTRUCTION DOCUMENTS AT SIGNIFICANT CONSTRUCTION STAGES AND AT COMPLETION OF STRUCTURAL SYSTEM(S) - PERIODIC

SOUTH CAROLINA PROFESSIONAL ENGINEER — JOHN A. HUTTON — No. 20285 — CERTIFICATE OF AUTHORIZATION

| NO. | REVISIONS | BY | DATE |
|---|---|---|---|

THOMAS & HUTTON
Engineering | Surveying | Planning | GIS | Consulting
682 Johnnie Dodds Boulevard Â Suite 100
Mt. Pleasant, SC 29464 Â 843.849.0200
www.thomasandhutton.com

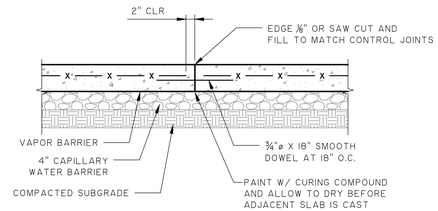
KIAWAH RIVER PLANTATION
CHARLESTON COUNTY, SOUTH CAROLINA

KIAWAH RIVER PLANTATION WWTP

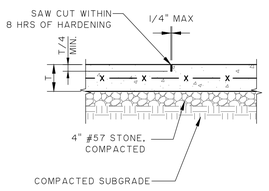
STRUCTURAL NOTES & DETAILS

| | |
|---|---|
| JOB NO: | J-25328.0000 |
| DATE: | 12/18/15 |
| DRAWN: | JAH |
| DESIGNED: | JAH/SHG |
| REVIEWED: | JAH/SHG |
| APPROVED: | MFY |
| SCALE: | AS NOTED |

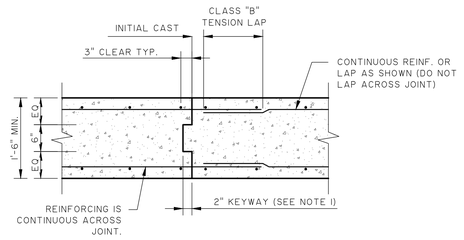
01-S-01




## 1 TYPICAL SLAB ON GRADE CONSTRUCTION JOINT DETAIL
01-S-02 — 3/4" = 1'-0"

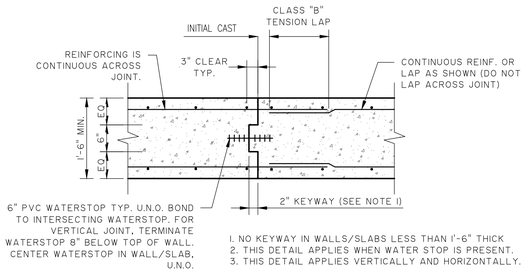



## 2 TYPICAL CONTROL JOINT DETAIL
01-S-02 — 3/4" = 1'-0"



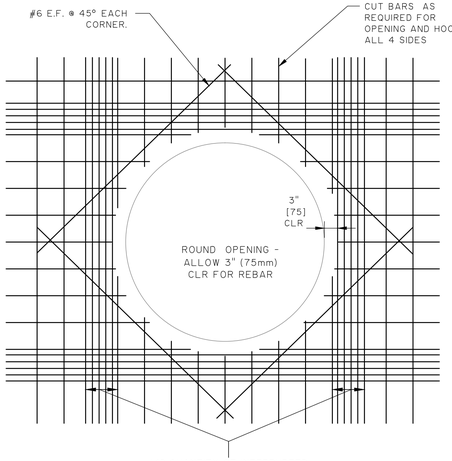

## 3 CONSTRUCTION JOINT DETAIL W/O WATER STOP
01-S-02 — 3/4" = 1'-0"

NOTES:
1. NO KEYWAY IN WALLS/SLABS LESS THAN 1'-6" THICK
2. THIS DETAIL APPLIES WHERE WATER IS ALWAYS PRESENT ON BOTH SIDES OF THE WALL (NO WATER STOP NEEDED).
3. THIS DETAIL APPLIES VERTICALLY AND HORIZONTALLY.



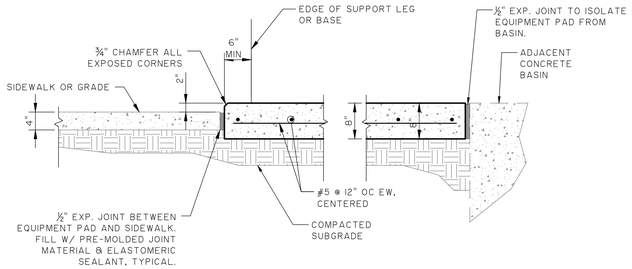

1. NO KEYWAY IN WALLS/SLABS LESS THAN 1'-6" THICK
2. THIS DETAIL APPLIES WHEN WATER STOP IS PRESENT.
3. THIS DETAIL APPLIES VERTICALLY AND HORIZONTALLY.

## 4 CONSTRUCTION JOINT DETAIL W/ WATER STOP
01-S-02 — 3/4" = 1'-0"

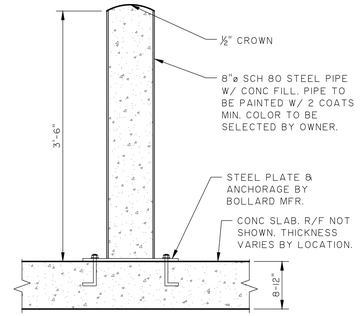



NOTE: THIS DETAIL APPLIES TO ROUND OPENINGS UP TO 30" DIAMETER MAXIMUM

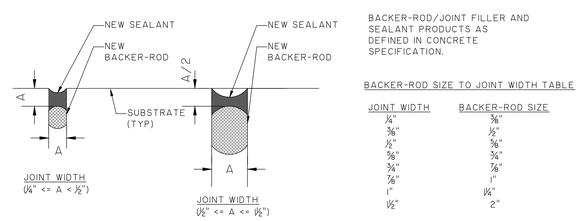
## 5 R/F AT OPENINGS IN CONCRETE WALLS
01-S-02 — 3/4" = 1'-0"




## 6 SECTION AT EQUIPMENT PAD
01-S-02 — 3/4" = 1'-0"




## 7 TYP BOLLARD ON STRUCTURAL SLAB
01-S-02 — 1" = 1'-0"




BACKER-ROD/JOINT FILLER AND SEALANT PRODUCTS AS DEFINED IN CONCRETE SPECIFICATION.

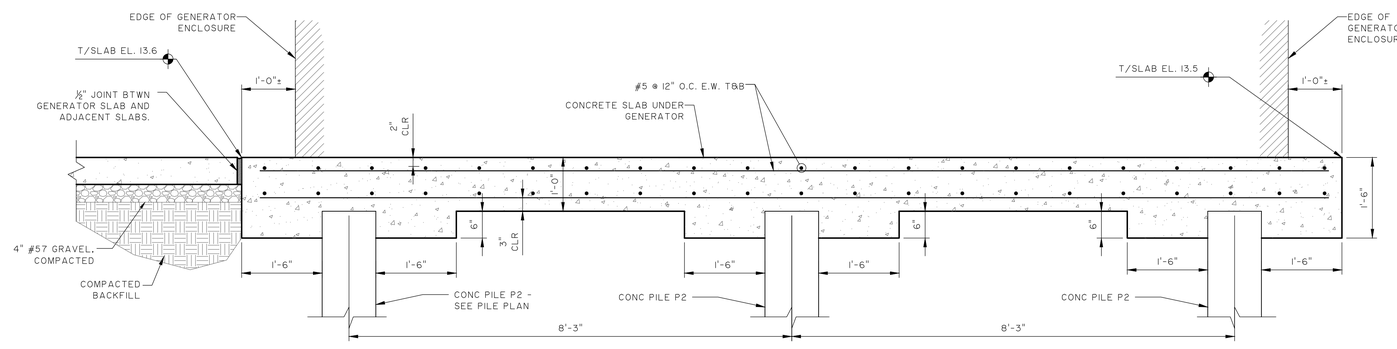
BACKER-ROD SIZE TO JOINT WIDTH TABLE

| JOINT WIDTH | BACKER-ROD SIZE |
|---|---|
| ¼" | ⅜" |
| ⅜" | ½" |
| ½" | ⅝" |
| ⅝" | ¾" |
| ¾" | ⅞" |
| ⅞" | 1" |
| 1" | 1¼" |
| 1½" | 2" |

JOINT SEALANT REQUIREMENTS:

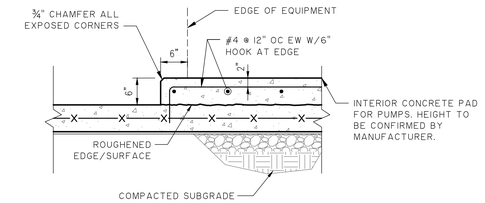
1. NO JOINT SEALANTS SMALLER THAN ¼".
2. NO JOINT SEALANTS LARGER THAN 1½".
3. SEALANT THICKNESS NO LESS THAN ¼".
4. SEALANT THICKNESS NO GREATER THAN ½".
5. BACKER-ROD = CLOSED-CELL PRE-FORMED JOINT FILLER. SIZE SEE TABLE.
6. JOINTS OVER ½" CAN BE PREFORMED WITH CLOSED CELL RIGID FOAM ISULATION.

## 8 TYPICAL JOINT DETAIL
01-S-02 — 6" = 1'-0"

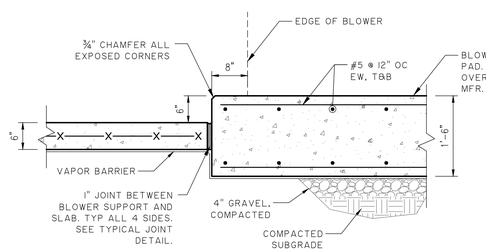



## 9 SECTION AT GENERATOR PAD
01-S-02 — 3/4" = 1'-0"

NOTES:
1. GENERATOR ANCHORAGE TO BE PROVIDED BY MFR. APPROX. DIMENSIONS OF PAD PROVIDED HEREIN TO BE CONFIRMED BY ENGINEER FOLLOWING RECEIPT OF GENERATOR SUBMITTAL.
2. SEE 35-S-01 FOR LOCATION AND ADD'L INFORMATION.




## 10 CONC PAD UNDER PUMP
01-S-02 — 3/4" = 1'-0"




## 11 CONC PAD UNDER BLOWER
01-S-02 — 3/4" = 1'-0"

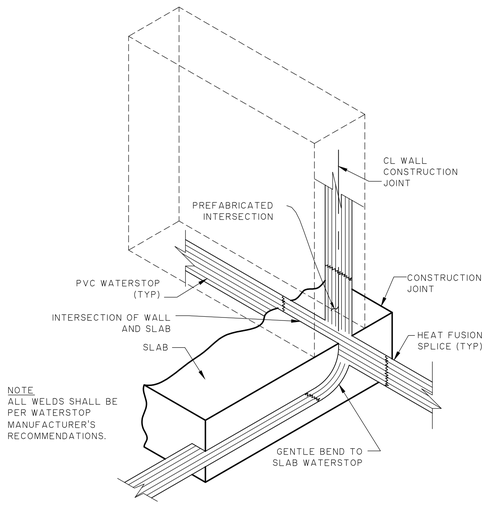

THOMAS & HUTTON
Engineering | Surveying | Planning | GIS | Consulting
50 Park of Commerce Way
Savannah, GA 31405 ∆ 912.234.5300
www.thomasandhutton.com


| NO. | REVISIONS | BY | DATE |
|---|---|---|---|

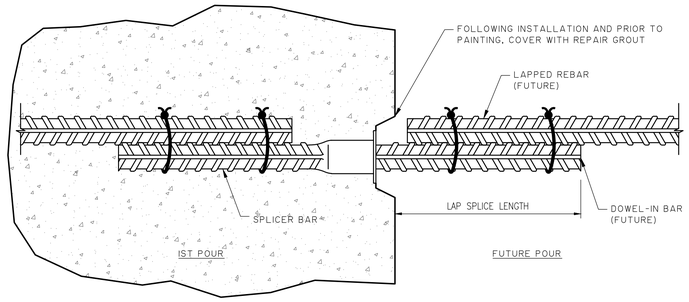
KIAWAH RIVER PLANTATION
CHARLESTON COUNTY, SOUTH CAROLINA
KIAWAH RIVER PLANTATION WWTP
STRUCTURAL DETAILS

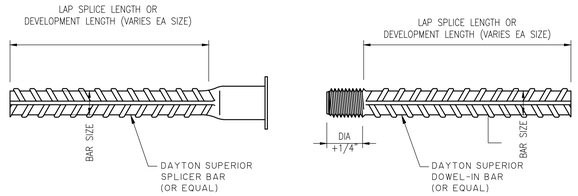
| | |
|---|---|
| JOB NO: | J-25328.0000 |
| DATE: | 12/18/15 |
| DRAWN: | JAH |
| DESIGNED: | JAH |
| REVIEWED: | JAH/SHG |
| APPROVED: | MFY |
| SCALE: | |

01-S-02

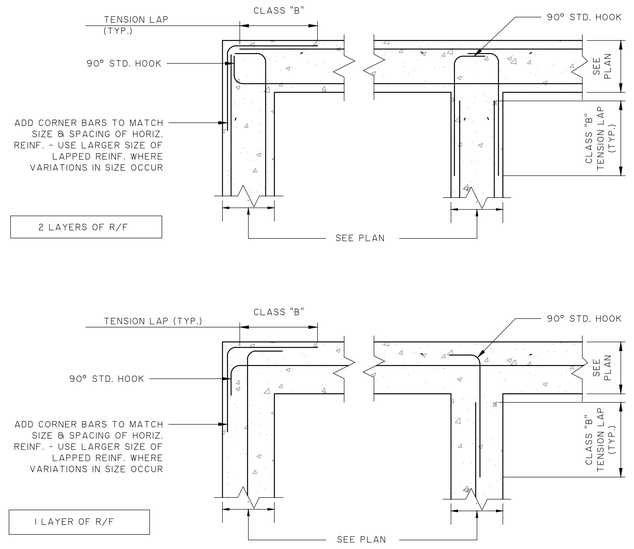



## 1 WATERSTOP INTERSECTION
01-S-03 3/4" = 1'-0"

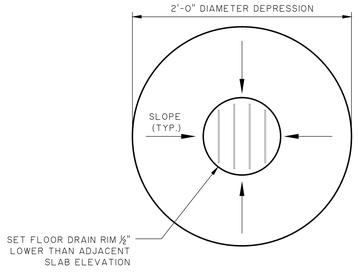


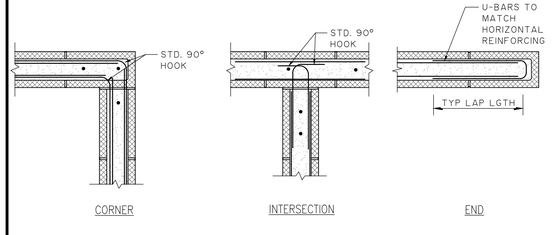

## 2 DOWEL SPLICER FOR FUTURE
01-S-03 NTS



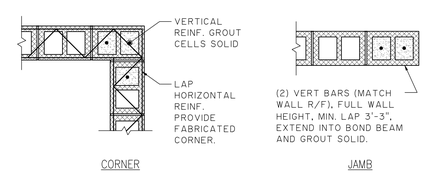

## 3 CONCRETE R/F AT CORNERS & INTERSECTIONS
01-S-03 NTS



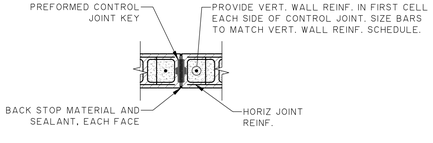

## 4 TYP INTERIOR FLOOR DRAIN
01-S-03 NTS



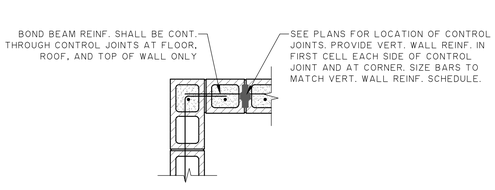

## 7 CMU BOND BEAM TYP R/F
01-S-03 NTS



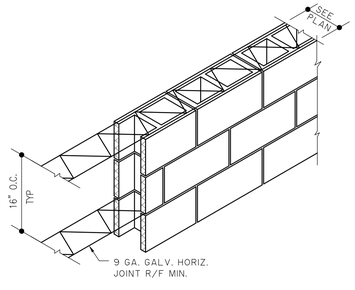

## 5 CMU CORNER & JOINT R/F
01-S-03 NTS



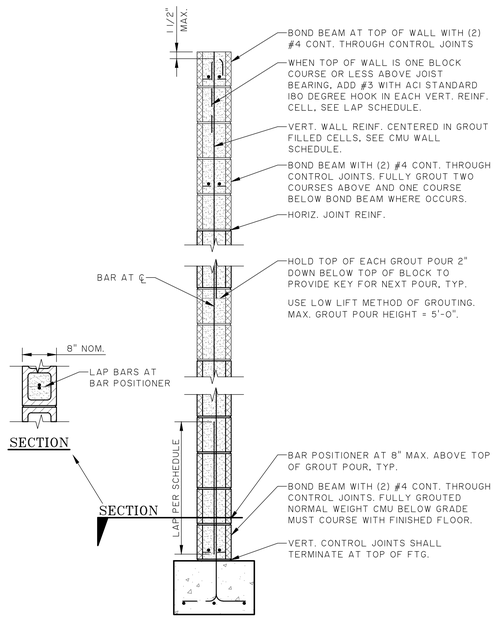

## 8 CMU CONTROL JOINT
01-S-03 NTS




## 6 CMU CONTROL JOINT - CORNER
01-S-03 NTS




## 9 CMU HORIZ JOINT R/F
01-S-03 NTS




## 10 CMU TYP WALL CONSTRUCTION
01-S-03 NTS


THOMAS & HUTTON ENGINEERING CO. No. C00285 CERTIFICATE OF AUTHORIZATION SOUTH CAROLINA
JENNIFER A. SMITH No. 24782 REGISTERED PROFESSIONAL ENGINEER SOUTH CAROLINA
THOMAS & HUTTON
Engineering | Surveying | Planning | GIS | Consulting
50 Park of Commerce Way
Savannah, GA 31405 Â 912.234.5300
www.thomasandhutton.com

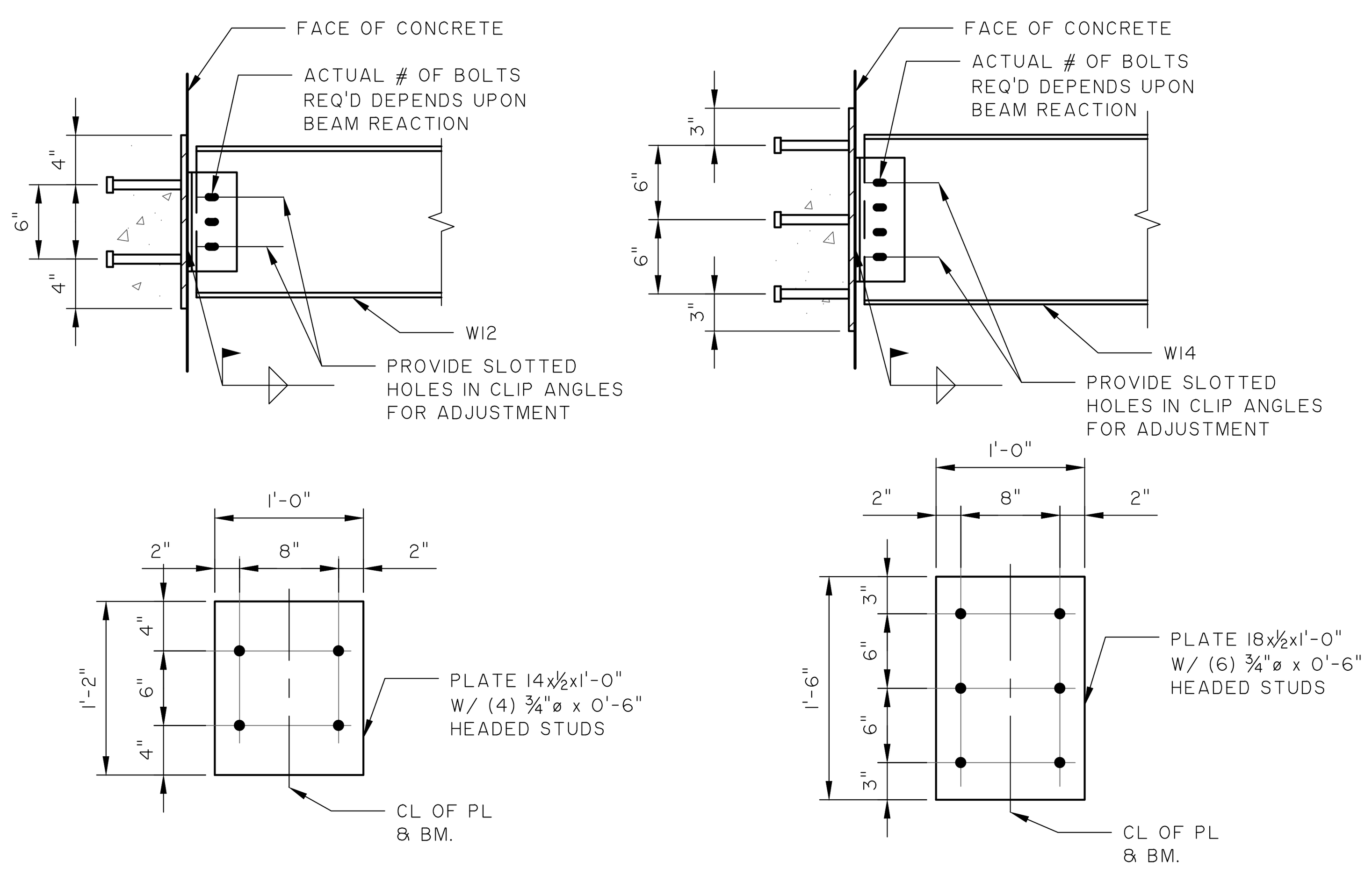

| NO. | REVISIONS | BY | DATE |
|---|---|---|---|

**KIAWAH RIVER PLANTATION**
CHARLESTON COUNTY, SOUTH CAROLINA
KIAWAH RIVER PLANTATION WWTP
STRUCTURAL DETAILS

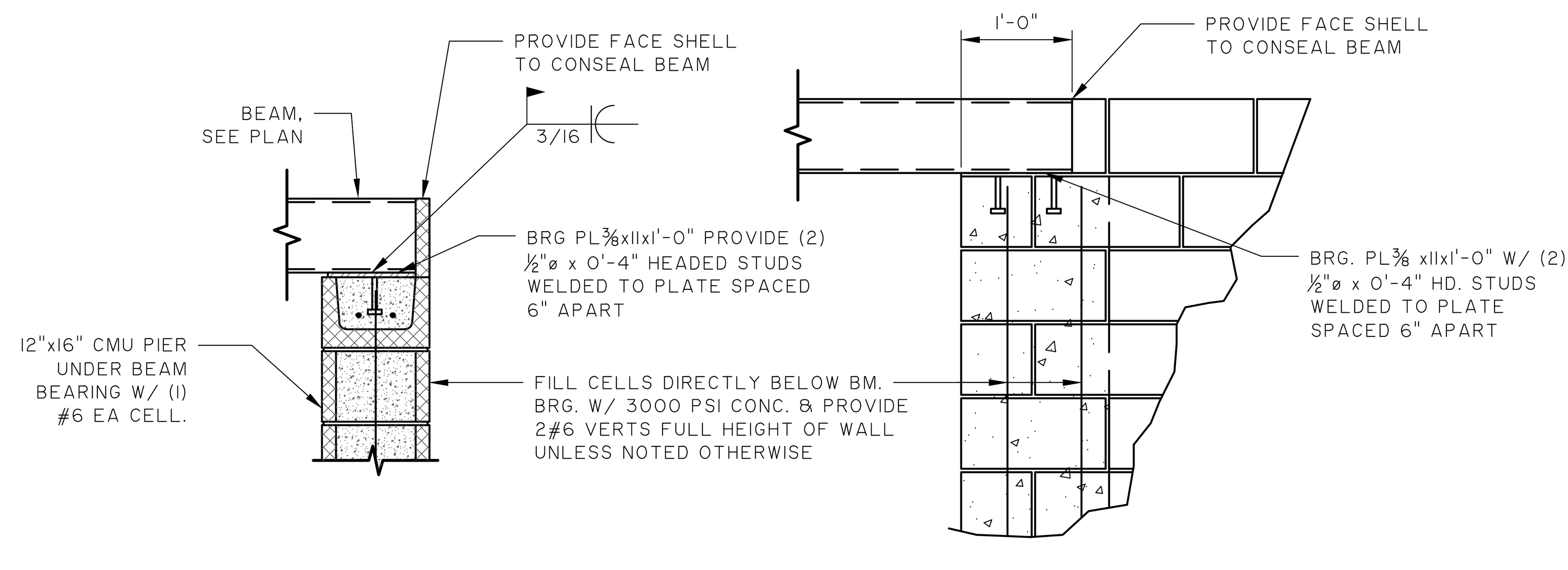
| | |
|---|---|
| JOB NO: | J-25328.0000 |
| DATE: | 12/18/15 |
| DRAWN: | JAH |
| DESIGNED: | JAH |
| REVIEWED: | JAH/SHG |
| APPROVED: | MFY |
| SCALE: | AS NOTED |

01-S-03


Z:\25328\25328.0000\Engineering\Drawings\Construction Plans\25328.0000 - Structural - Notes & Details.dwg - Nov 12, 2015 - 9:43:39 AM



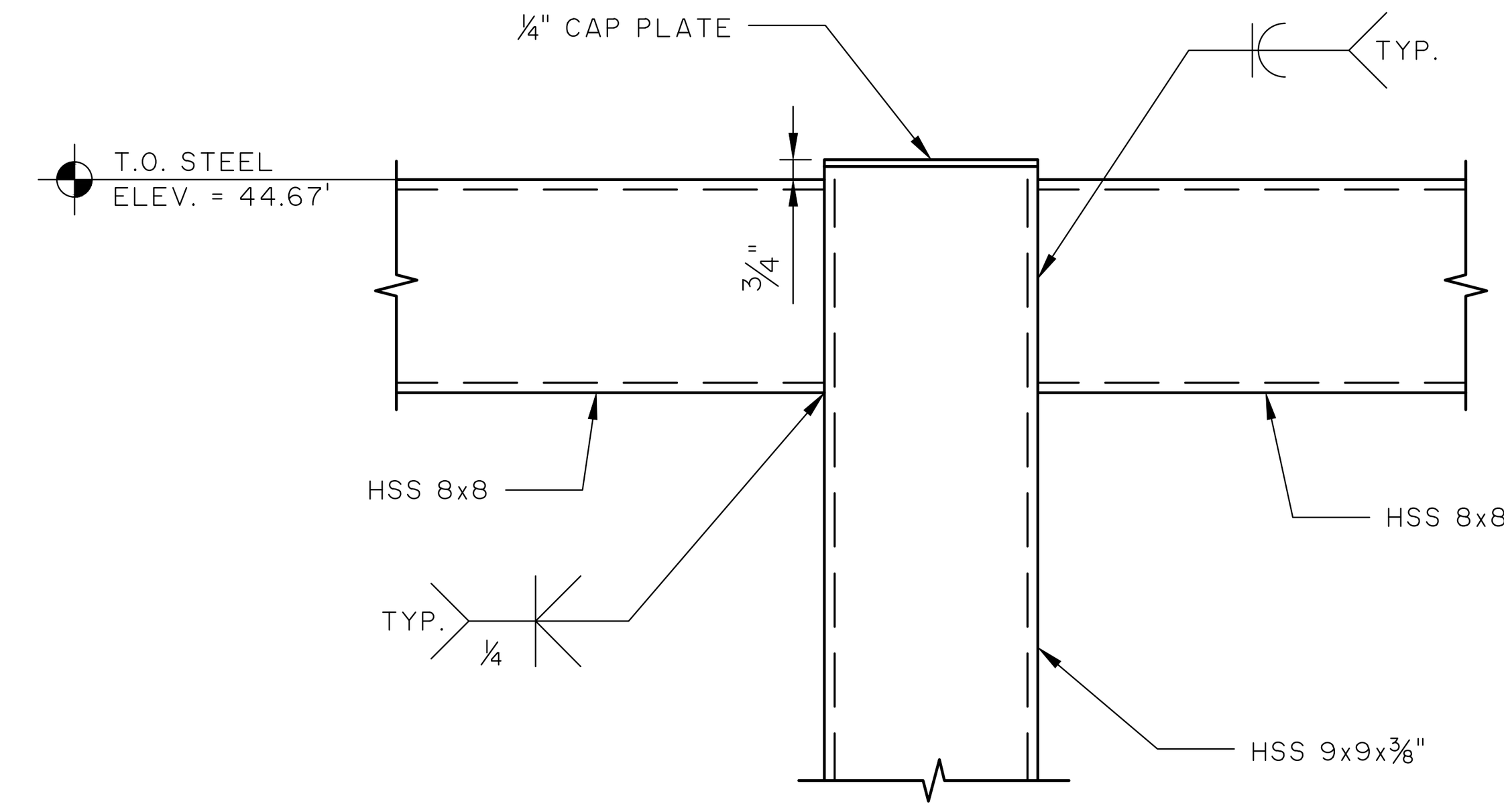

1 / 01-S-04 **TYPICAL EMBED PLATE**
1" = 1'-0"



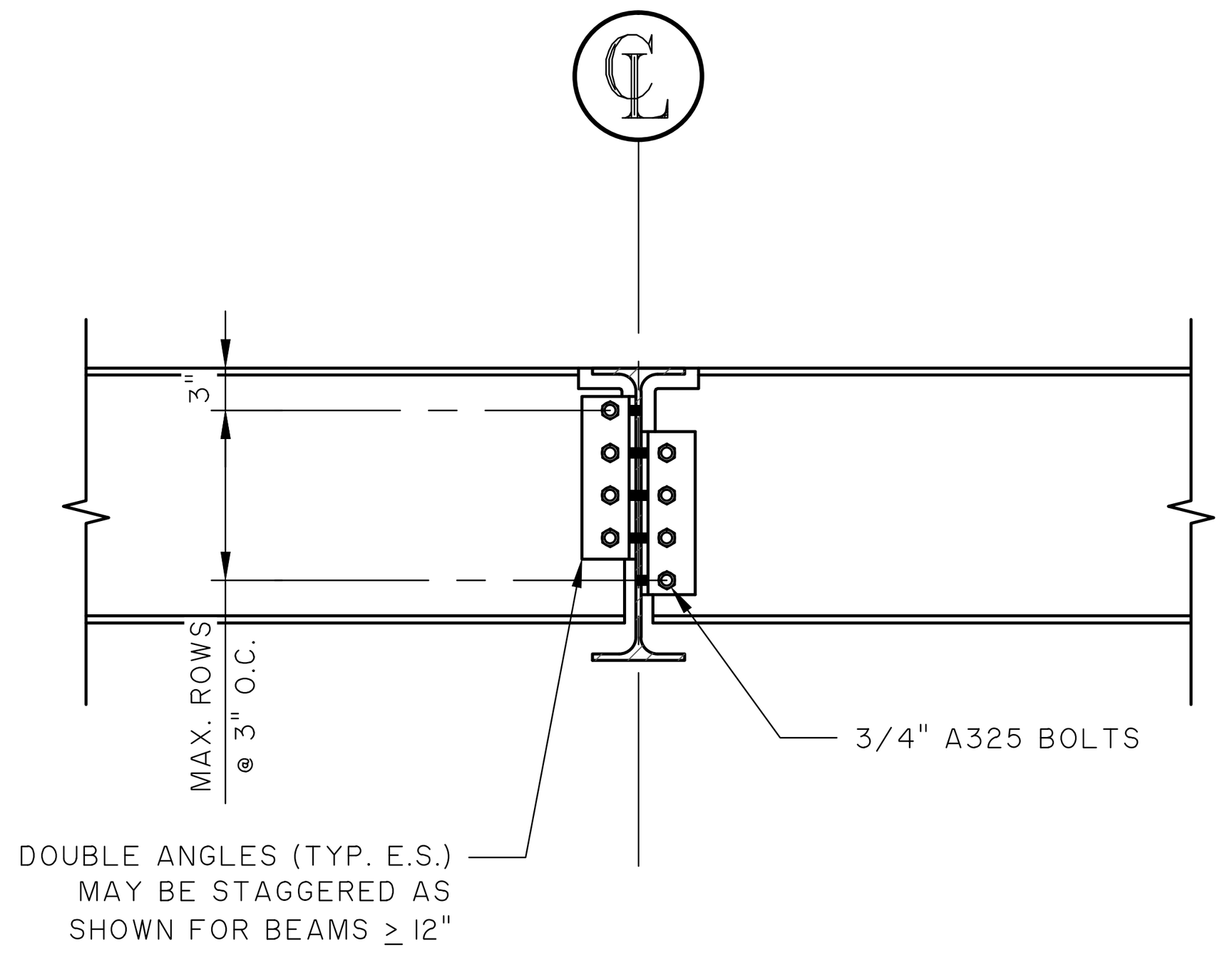

BEAM PERPENDICULAR TO WALL

BEAM PARALLEL TO WALL

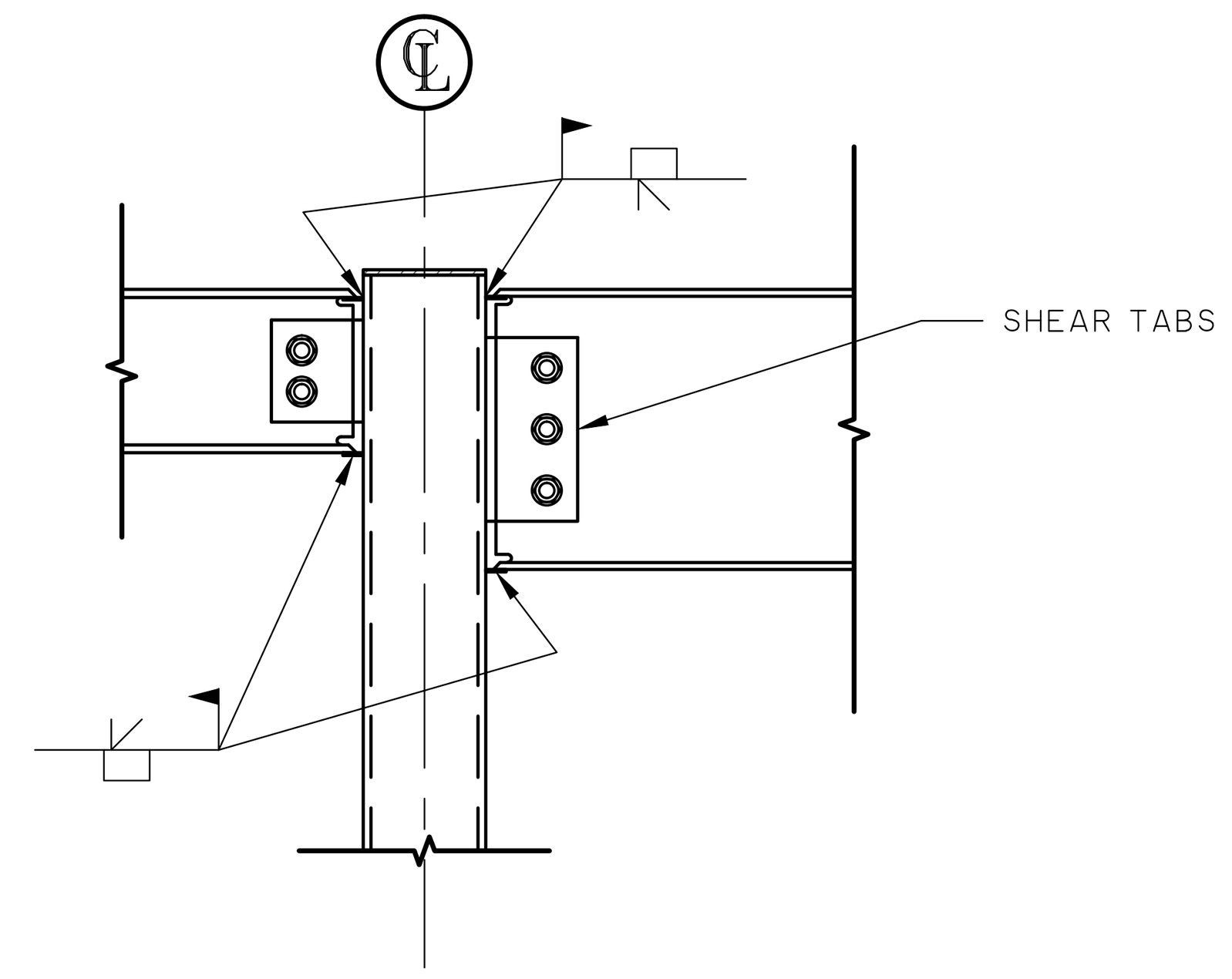
2 / 01-S-04 **BEAM BEARING ON CMU**
3/4" = 1'-0"



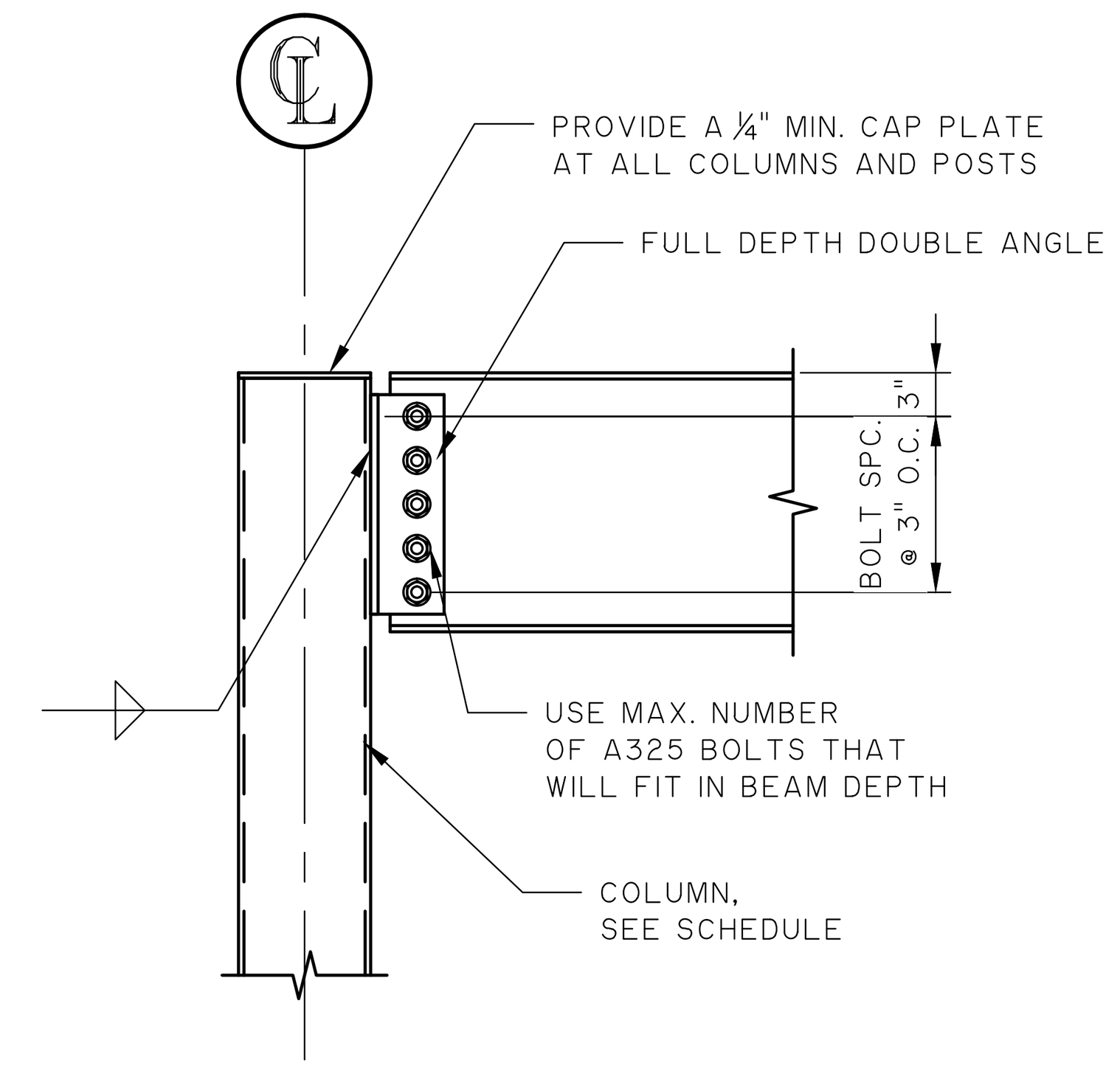

3 / 01-S-04 **TYPICAL HSS BEAM TO COL**
1-1/2" = 1'-0"



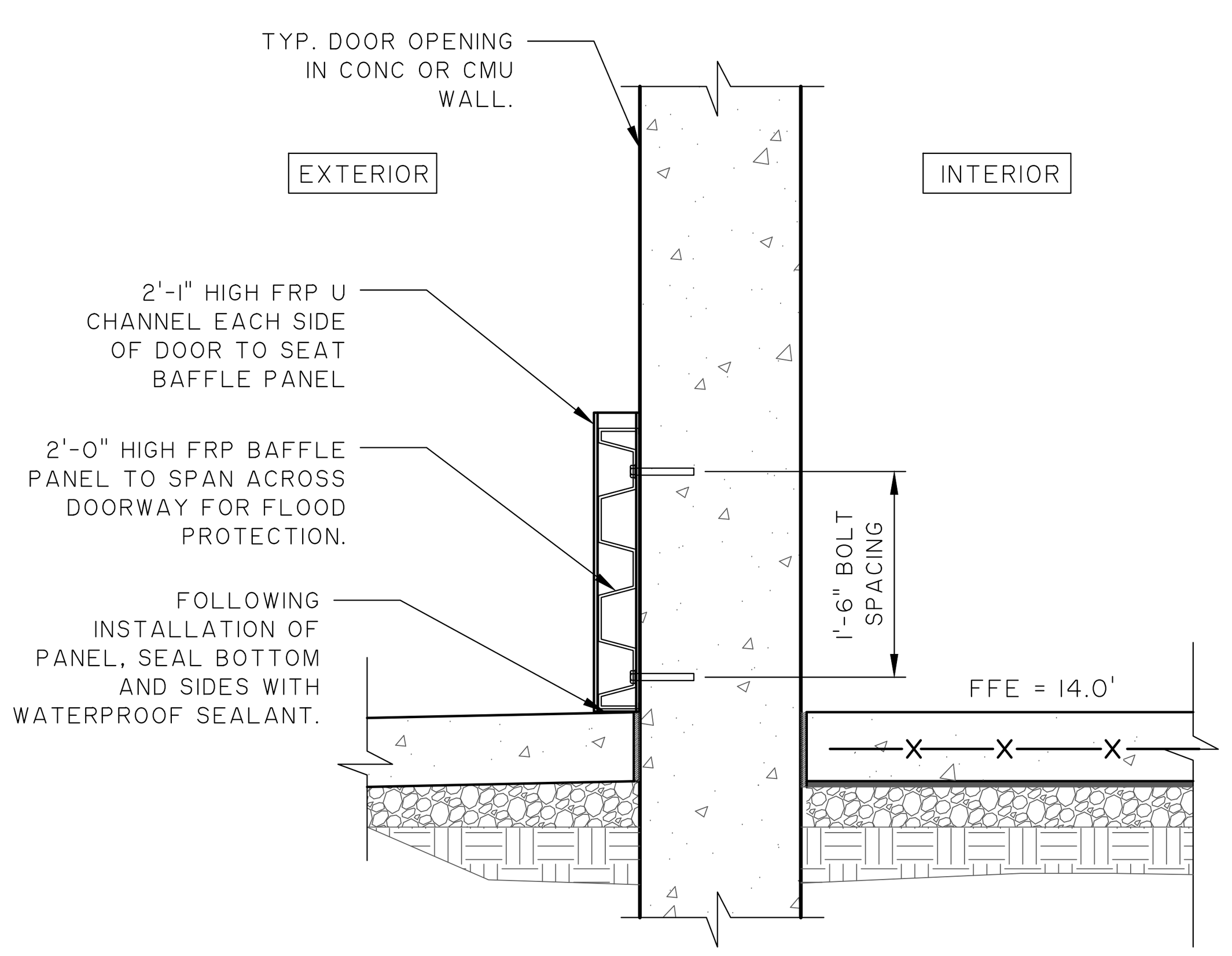

4 / 01-S-04 **TYPICAL BEAM TO BEAM SHEAR CONNECTION**
3/4" = 1'-0"



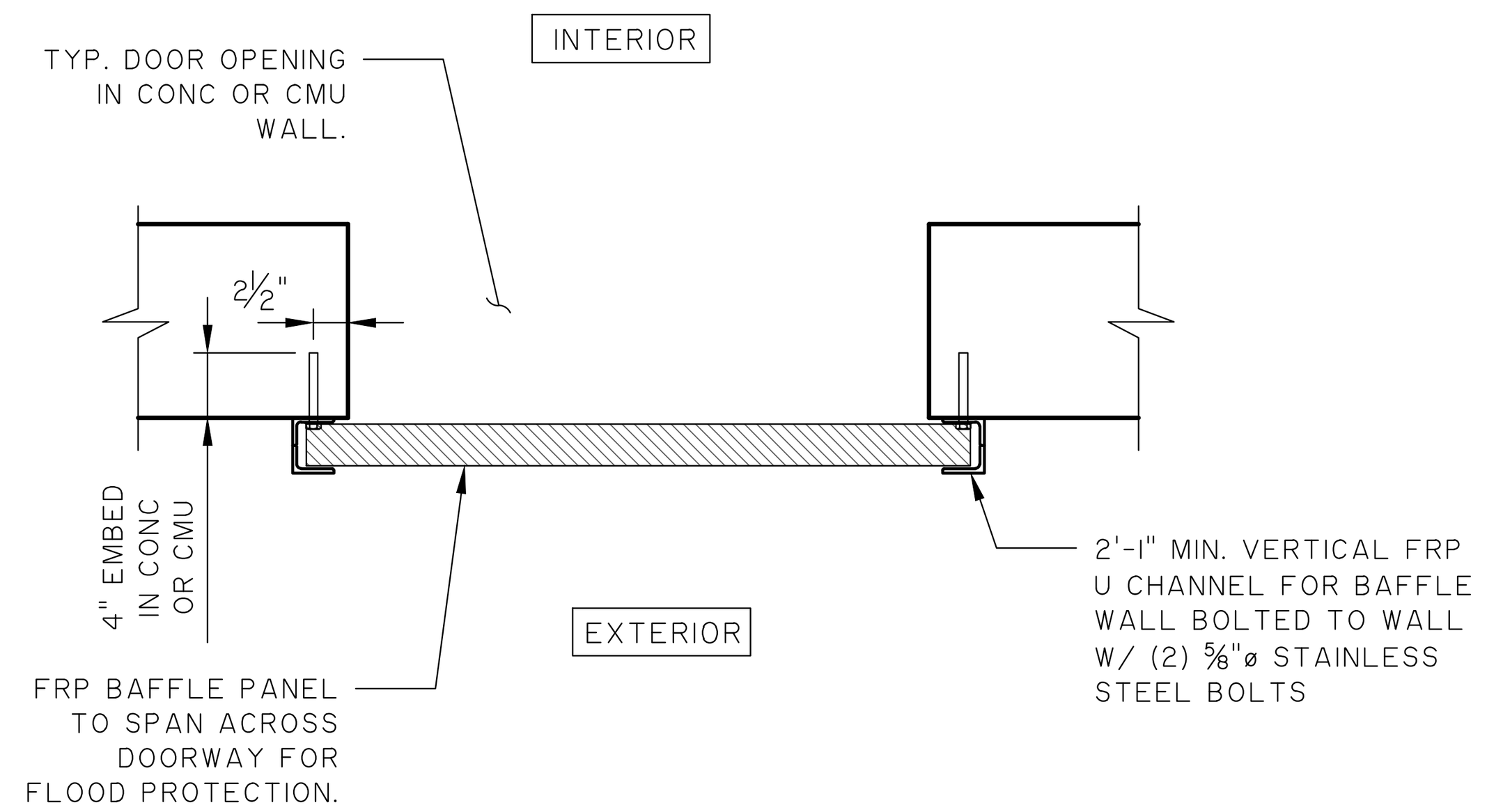

5 / 01-S-04 **TYPICAL W-SHAPE BEAM TO TO COLUMN MOMENT CONNECTION**
1" = 1'-0"




6 / 01-S-04 **TYPICAL W-SHAPE BEAM TO TO COLUMN SHEAR CONNECTON**
3/4" = 1'-0"



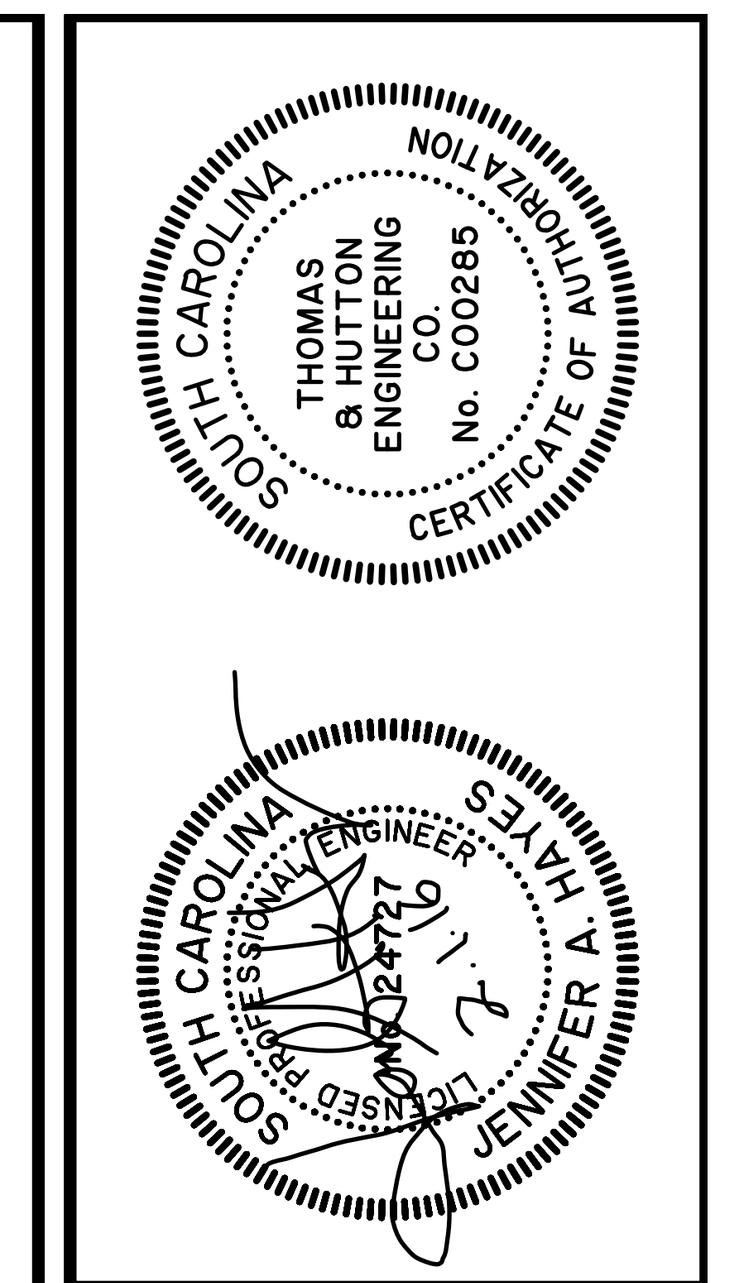

7 / 01-S-04 **FLOOD PANEL SECTION – SIDE**
3/4" = 1'-0"




8 / 01-S-04 **FLOOD PANEL SECTION – TOP**
3/4" = 1'-0"

FRP FLOOD PANEL NOTES:

1. THE FRP BAFFLE PANELS AND CHANNELS ARE TO BE DESIGNED BY FRP MANUFACTURER TO WITHHOLD 12" OF WATER ON THE EXTERIOR SIDE OF BUILDING.
2. FRP PANELS SHALL BE INSTALLED ACROSS THE BOTTOMS OF ALL OPENINGS THAT ARE BELOW ELEVATION 15.0. CONTRACTOR SHALL EXAMINE PLANS TO DETERMINE QUANTITY AND SIZES OF THE OPENINGS AND SHALL COORDINATE WITH FRP MANUFACTURER TO COMMUNICATE PERITINENT DESIGN INFORMATION.
3. CONTRACTOR SHALL SUBMIT TO ENGINEER FRP SHOP DRAWINGS FOR THE PANELS AND CHANNELS FOR REVIEW AND APPROVAL.
4. FRP U CHANNELS ARE TO BE INSTALLED DURING CONSTRUCTION AND ARE TO REMAIN IN PLACE (PERMANENT INSTALLATION).
5. WHEN FRP BAFFLE PANELS ARE INSTALLED FOR THE PURPOSE OF FLOOD PROTECTION, THE PERIMETER OF THE ENTIRE ASSEMBLY SHALL BE SEALED WITH WATERPROOF SEALANT WHICH SHALL BE REMOVED AT THE SAME TIME AS THE PANELS.
6. COLOR OF ALL FRP ELEMENTS SHALL BE GREY.
7. FRP PANELS SHALL BE LABELED WITH A DOOR IDENTIFIER SO IT IS CLEAR WHICH PANEL IS TO BE INSTALLED ACROSS WHICH OPENING.




| NO. | REVISIONS | BY | DATE |
|---|---|---|---|

THOMAS & HUTTON
Engineering | Surveying | Planning | GIS | Consulting
50 Park of Commerce Way
Savannah, GA 31405 Å 912.234.5300
www.thomasandhutton.com

KIAWAH RIVER PLANTATION
CHARLESTON COUNTY, SOUTH CAROLINA
KIAWAH RIVER PLANTATION WWTP
STRUCTURAL DETAILS

| | |
|---|---|
| JOB NO: | J-25328.0000 |
| DATE: | 12/18/15 |
| DRAWN: | EAC |
| DESIGNED: | EAC/SHG |
| REVIEWED: | JAH/SHG |
| APPROVED: | MFY |
| SCALE: | AS NOTED |

01-S-04

# LEGEND & ABBREVIATIONS

| ABBREVIATION | SYMBOL | DESCRIPTION |
|---|---|---|
| | (S) | SWITCH |
| GV | | GATE VALVE |
| CV | | CHECK VALVE |
| | | UNION |
| | M | MOTOR OPERATED LOUVER |
| | ϕ | ROUND |
| | → | DIRECTION OF FLOW |
| T'STAT | (T) | THERMOSTAT |
| | | SINGLE LINE DUCT |

| ABBREVIATION | DESCRIPTION |
|---|---|
| AB | ABOVE |
| A/C | ABOVE CEILING |
| AFF | ABOVE FINISHED FLOOR |
| B/F | BELOW FLOOR |
| DN | DOWN |
| DWGS | DRAWINGS |
| ELEC | ELECTRICAL |
| LV | LOUVER |
| TYP | TYPICAL |
| U/G | UNDERGROUND |
| ETR | EXISTING TO REMAIN |
| A/S | AT STRUCTURE |
| BTUH | BRITISH THERMAL UNITS PER HOUR |
| CFM | CUBIC FEET PER MINUTE |
| EF | EXHAUST FAN |
| HVAC | HEATING VENTILATING & AIR CONDITIONING |
| EXH | EXHAUST |
| UH | ELECTRIC UNIT HEATER |
| AHU | AIR HANDLER UNIT |
| HP | HEAT PUMP |

## GENERAL NOTES:

1. COORDINATE ALL WORK WITH OTHER TRADES PRIOR TO INSTALLATION.
2. UNLESS OTHERWISE INDICATED, INSTALL ALL SPACE THERMOSTATS AND CONTROLLERS 48 INCHES ABOVE FINISHED FLOOR.
3. ALL UTILITIES ARE SHOWN IN APPROXIMATE LOCATIONS ONLY. VERIFY EXACT LOCATION AND INVERT ELEVATION IN FIELD BEFORE BEGINNING WORK.

## GENERAL HVAC:

A. THE MECHANICAL EQUIPMENT AND INSTALLATION SHALL CONFORM TO THE FOLLOWING CODES:
1. THE INTERNATIONAL BUILDING CODE 2012 EDITION WITH SOUTH CAROLINA AMENDMENTS.
2. THE INTERNATIONAL MECHANICAL CODE 2012 EDITION WITH SOUTH CAROLINA AMENDMENTS.
3. THE INTERNATIONAL ENERGY CONSERVATION CODE 2009 EDITION WITH SOUTH CAROLINA AMENDMENTS.
4. THE INTERNATIONAL PLUMBING CODE, 2012 EDITION WITH SOUTH CAROLINA AMENDMENTS.

B. THE MECHANICAL EQUIPMENT AND INSTALLATION SHALL CONFORM TO THE FOLLOWING STANDARDS:
1. NFPA STANDARD 70, NATIONAL ELECTRIC CODE
2. NFPA STANDARD 90A, INSTALLATION OF AIR CONDITIONING AND VENTILATING SYSTEMS.
3. NFPA STANDARD 101, CODE FOR SAFETY OF LIFE FROM FIRE IN BUILDINGS AND STRUCTURES.

## TESTING PIPE SYSTEMS:

A. GENERAL, CONCEALED PIPING AND INSULATED PIPING SHALL BE TESTED IN PLACE BEFORE CONCEALING OR COVERING. TEST SHALL BE CONDUCTED IN THE PRESENCE OF THE ARCHITECT OR HIS DESIGNATED REPRESENTATIVE. PIPING LOCATED UNDERGROUND SHALL BE TESTED BEFORE BACKFILLING. EQUIPMENT, MATERIALS, AND INSTRUMENTS FOR TESTING SHALL BE FURNISHED BY THE CONTRACTOR WITHOUT ADDITIONAL COST TO THE OWNER.

## TEST AND BALANCE:

THE CONTRACTOR SHALL PERFORM TEST AND BALANCE ON THE AIR AND WATER DISTRIBUTION SYSTEMS.
A. INSTRUMENTS USED FOR BALANCING SHALL HAVE BEEN CALIBRATED WITHIN 6 MONTHS PRIOR TO THE BALANCING OF THE SYSTEMS.
B. ALL INSTRUMENTS REQUIRED TO BALANCE THE SYSTEM SHALL BE PROVIDED AT THE CONTRACTOR'S EXPENSE.
C. FINAL READINGS SHALL BE SET WITH -5% TO +10% OF DESIGN CONDITIONS.
D. ANY DEVIATIONS FROM DESIGN DATA SHALL BE EXPLAINED IN THE REPORT - POSSIBLE REASONS FOR AND SOLUTIONS TO.
E. REPORT SHALL BE SIGNED AND DATED BY BALANCE ENGINEER.
F. TEST AND BALANCE SHALL NOT BE PERFORMED UNTIL SYSTEM INSTALLATION IS COMPLETE.

## INSULATION FOR HVAC SYSTEMS:

A. FIBERGLASS BLANKET INSULATION ON SUPPLY, RETURN, AND OUTSIDE AIR DUCTS SHALL BE FIBROUS GLASS BLANKET TYPE DESIGNED FOR USE ON SURFACES UP TO 250 F WITH A FACTORY APPLIED ALUMINUM FOIL AND KRAFT VAPOR BARRIER JACKET. INSULATION SHALL HAVE A MINIMUM DENSITY OF 1.0 LB/CU. FT. AND A MAXIMUM CONDUCTIVITY OF 0.26 BTU/IN. PER SQ.FT. PER DEGREE F PER HOUR AT 75°F MEAN TEMPERATURE. INSULATION SHALL BE KNAUF DUCTWRAP OR APPROVED EQUAL. INSULATION THICKNESS SHALL BE 2".

B. INSULATION FOR REFRIGERANT LINES AND CONDENSATE DRAINS SHALL BE SELF SEALING, FLEXIBLE CELLULAR, ELASTOMERIC TYPE CONFORMING TO ASTM C534, DESIGNED FOR USE ON PIPES FROM -40°F TO 220°F (-40°C TO 105°C). INSULATION SHALL HAVE A MINIMUM DENSITY OF 6 LB/CU FT AND A MAXIMUM CONDUCTIVITY OF 0.28 BTU/IN/SQ FT/°F/HR AT 75°F MEAN TEMPERATURE, AND A MAXIMUM PERMANENCE OF 0.17 LB/SQ FT. ADHESIVES USED FOR CONNECTIONS SHALL BE MANUFACTURER'S STANDARD UV-PROTECTION. INSULATION SHALL BE ARMACELL AP/SS ARMAFLEX.

## AIR DISTRIBUTION:

A. GENERAL
1. DUCTWORK SHALL BE CONSTRUCTED OF LOCK FORMING QUALITY GALVANIZED STEEL SHEETS. GALVANIZED COATING SHALL BE NOT LESS THAN 1.25 OUNCES (TOTAL FOR BOTH SIDES) PER SQUARE FOOT OF SHEET.
2. DUCTWORK SHALL BE SQUARE, RECTANGULAR, ROUND, OR FLAT OVAL, AS INDICATED ON THE DRAWINGS.
3. TURNING VANES SHALL BE INSTALLED IN ALL 90 DEGREE SQUARE AND RECTANGULAR ELBOWS AND AT OTHER LOCATIONS SHOWN ON THE DRAWINGS. IN ANY SUPPLY, RETURN OR EXHAUST AIR DUCTWORK WITH VELOCITIES OF 1800 FPM OR HIGHER, THE TURNING VANES SHALL BE THE DOUBLE THICKNESS TYPE, WITH VANES WELDED TO THE RUNNERS AND RUNNERS WELDED TO THE DUCT.
4. DUCTWORK SHALL BE CLASSIFIED AND CONSTRUCTED IN THE FOLLOWING SMACNA PRESSURE CLASSES, OR 150% OF THE SCHEDULED FAN S.P., WHICHEVER IS GREATER:

| SYSTEM OR ZONE | PRESSURE CLASS |
|---|---|
| SUPPLY AIR DUCTWORK (GENERAL BUILDING) | + 2 |
| RETURN DUCTWORK (GENERAL BUILDING) | - 2 |
| EXHAUST DUCTWORK (GENERAL BUILDING) | - 2 |

B. GALVANIZED STEEL DUCTWORK
1. EXCEPT WHERE INDICATED OTHERWISE DUCT CONSTRUCTION SHALL CONFORM TO THE RECOMMENDATIONS OF THE SMACNA HVAC DUCT CONSTRUCTION MANUAL FOR PRESSURE CLASSES SPECIFIED HEREIN BEFORE.

C. FLEXIBLE DUCTWORK
1. INSULATED FLEXIBLE DUCT SHALL BE CLASS 1 AIR DUCT IN ACCORDANCE WITH UL 181 AND SHALL COMPLY WITH NFPA 90A AND 90B. INSULATED FLEXIBLE DUCT SHALL CONSIST OF AN INNER FILM LAYER FOR MINIMUM WORKING PRESSURE OF 6" WG. BONDED TO A STEEL OR ALUMINUM SPRING WIRE HELIX, FIBERGLASS INSULATION, AND A VAPOR BARRIER JACKET. INSULATION SHALL HAVE A MAXIMUM C-VALUE OF 0.23 BTU/HR/SQ. FT./DEGREE F. AT 75 DEGREES F. MEAN TEMPERATURE. VAPOR BARRIER JACKET SHALL HAVE A MAXIMUM VAPOR TRANSMISSION RATE OF 0.1 GRAINS/SQ. FT./HR/INCH HG (PERM). THE ASSEMBLY SHALL HAVE A MAXIMUM FLAME AND SMOKE RATING OF 25/50 PER ASTM E84 AND NFPA 255. MINIMUM WORKING PRESSURE FOR DUCT PRESSURE CLASS 4" AND BELOW SHALL BE 6" WG. INSULATED FLEXIBLE DUCT SHALL BE THERMOFLEX OR APPROVED EQUAL.

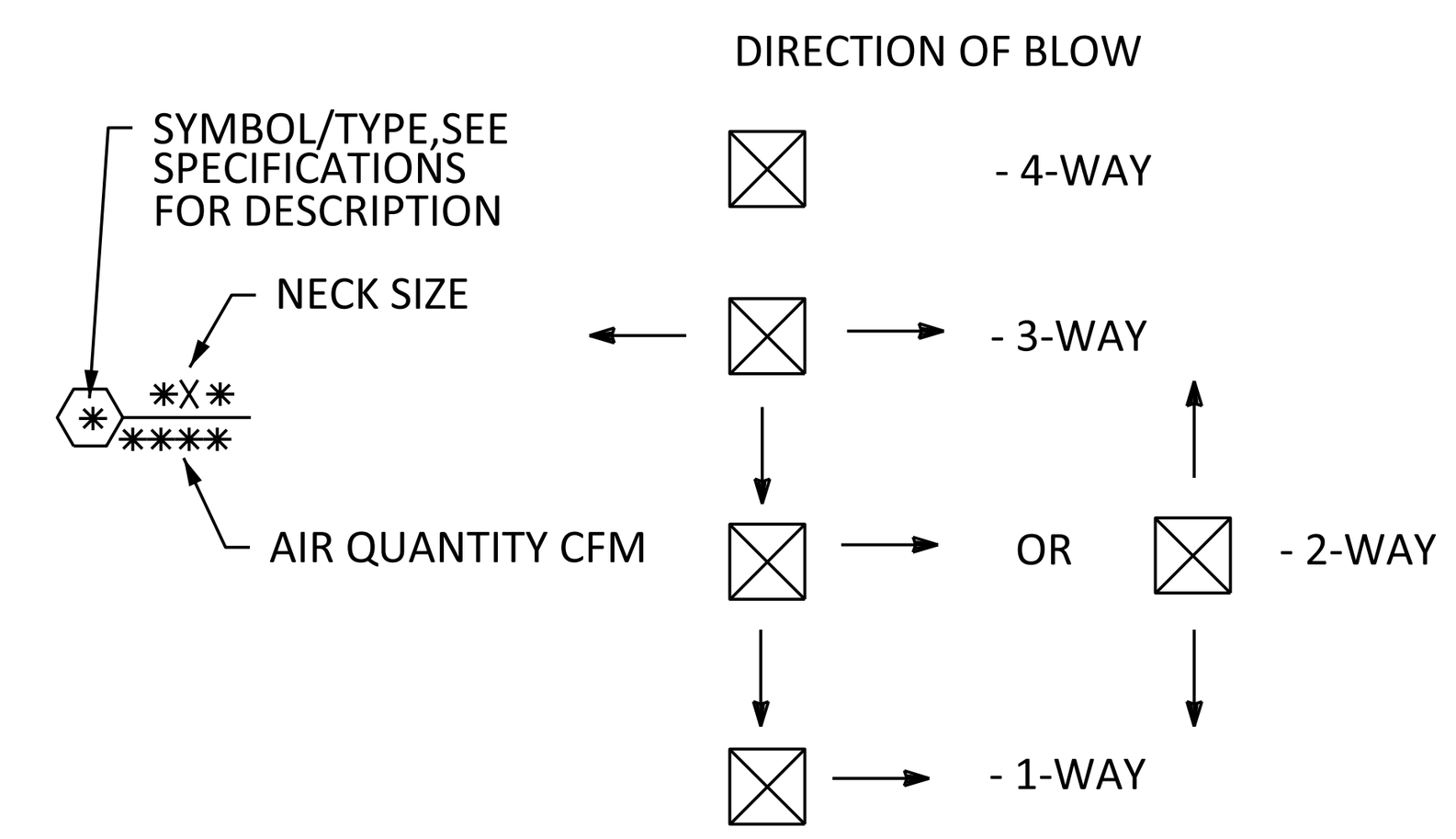
D. STAINLESS STEEL DUCTWORK
EXHAUST DUCTWORK SHALL BE CONSTRUCTED OF 18 GAUGE (1.3MM), TYPE 316 STAINLESS STEEL WITH NO. 4 FINISH ON EXPOSED SURFACES. ALL FASTENERS SHALL BE TYLE 316 STAINLESS STEEL.

## AIR DEVICES:

A. TYPE 'A' SUPPLY AIR DIFFUSER SHALL BE TITUS OMNI-AA OR APPROVED EQUAL. PROVIDE WITH OPPOSED BLADE DAMPER.
B. TYPE 'B' RETURN AIR REGISTER SHALL BE TITUS PAR-AA OR APPROVED EQUAL. PROVIDE WITH OPPOSED BLADE DAMPER.
C. TYPE 'C' RETURN AIR GRILLE SHALL BE TITUS 350FL OR APPROVED EQUAL. PROVIDE WITH OPPOSED BLADE DAMPER.
D. TYPE 'D' SUPPLY AIR DIFFUSER SHALL BE TITUS 300FL OR APPROVED EQUAL. PROVIDE WITH OPPOSED BLADE DAMPER.

## AIR DISTRIBUTION DEVICES

| SYMBOL | LOCATION | FUNCTION | TYPE | SURFACE TYPE |
|---|---|---|---|---|
| A | CEILING | SUPPLY | PLAQUE FACE | LAY-IN |
| B | CEILING | RETURN/ EXHAUST | PERFORATED REGISTER | LAY-IN |
| C | CEILING/ WALL | RETURN/ EXHAUST | LOUVERED FACE | SURFACE MOUNT |
| D | CEILING | SUPPLY | LOUVERED FACE | SURFACE MOUNT |




## DESIGN CONDITIONS

| UNIT | AREA SERVED | INSIDE HEATING DB °F | INSIDE COOLING DB °F | INSIDE COOLING WB °F | OUTSIDE HEATING DB °F | OUTSIDE COOLING DB °F | OUTSIDE COOLING WB °F |
|---|---|---|---|---|---|---|---|
| AHU-1,2 UH-9 | MAIN BUILDING UPPER LEVEL | 70.0 | 75.0 | 63.0 | 24.0 | 97.0 | 79.0 |
| UH-1,2,3 | MAIN BUILDING LOWER LEVEL | 50.0 | --- | --- | 24.0 | --- | --- |
| UH-4,5 | CENTRIFUGE ROOM | 60.0 | --- | --- | 24.0 | --- | --- |
| UH-6,7,8 | CENTRFUGE DUMPSTER | 50.0 | --- | --- | 24.0 | --- | --- |

## EXHAUST FANS

| SYMBOL | EF-1 | EF-2 | EF-3 | EF-4 | EF-5 | EF-6 | EF-7 |
|---|---|---|---|---|---|---|---|
| TYPE | IN-LINE | IN-LINE | CENTRIFUGAL SIDEWALL | CENTRIFUGAL | IN-LINE | CENTRIFUGAL | IN-LINE |
| CFM | 1,470 | 860 | 1,525 | 70 | 920 | 100 | 1,800 |
| EXTERNAL STATIC PRESSURE, IN. H2O | 0.375 | 0.375 | 0.250 | 0.375 | 0.375 | 0.375 | 0.375 |
| MAXIMUM SONES | 4.9 | 3.4 | --- | 1.0 | 3.4 | 0.3 | 6.3 |
| MAXIMUM FAN SPEED, RPM | 775 | 700 | 1,725 | 750 | 700 | 935 | 850 |
| MAXIMUM MOTOR HORSEPOWER | 3/4 | 3/4 | 1/2 | 171 (1) | 3/4 | 128 (1) | 1/2 |
| DRIVE | DIRECT | DIRECT | DIRECT | DIRECT | DIRECT | DIRECT | DIRECT |
| LOCATION | EQUIPMENT SUPPORT RM. | EQUIPMENT SUPPORT RM. | CHEMICAL ROOM | BATHROOM AND SHOWER | CENTRIFUGE ROOM | MECHANICAL ROOM | CENTRIFUGE DUMPSTER |
| ELECTRICAL CHARACTERISTICS | SEE ELEC DRAWINGS | SEE ELEC DRAWINGS | SEE ELEC DRAWINGS | SEE ELEC DRAWINGS | SEE ELEC DRAWINGS | SEE ELEC DRAWINGS | SEE ELEC DRAWINGS |
| REMARKS | (2)(7) | (2)(7) | (3)(7) | (4)(6)(7) | (2)(7) | (5)(6)(7) | (8)(7) |

(1) POWER RATED IN WATTS.

(2) EXHAUST FAN SHALL BE GREENHECK MODEL: SQ OR APPROVED EQUAL. PROVIDE FAN WITH BACKDRAFT DAMPER AND THERMOSTAT. INTERLOCK WITH INTAKE LOUVER AS NOTED ON FLOOR PLANS.

(3) EXHAUST FAN SHALL BE SWARTWOUT MODEL: 14SA3 OR APPROVED CORROSIVE RESISTANT FIBERGLASS FAN. FAN SHALL BE CONTROLLED PER ELECTRICAL DRAWINGS. SEE 1/50-E-07 FOR MORE DETAIL.

(4) EXHAUST FAN SHALL BE GREENHECK MODEL: SP OR APPROVED EQUAL. PROVIDE FAN WITH INTEGRAL GRILLE AND WALL CAP. FAN SHALL INTERLOCK WITH BATHROOM LIGHTS AND HAVE A 5-MINUTE SHUT-OFF DELAY.

(5) EXHAUST FAN SHALL BE GREENHECK MODEL: SP OR APPROVED EQUAL. PROVIDE FAN WITH INTEGRAL GRILLE AND WALL CAP. FAN SHALL INTERLOCK WITH FAN ON AHU-1.

(6) WALL CAPS SHALL BE PAINTED AND FINISHED TO MATCH LOUVERS ON LOWER FLOOR.

(7) ALL FANS TO BE PROVIDED WITH DISCONNECTS.

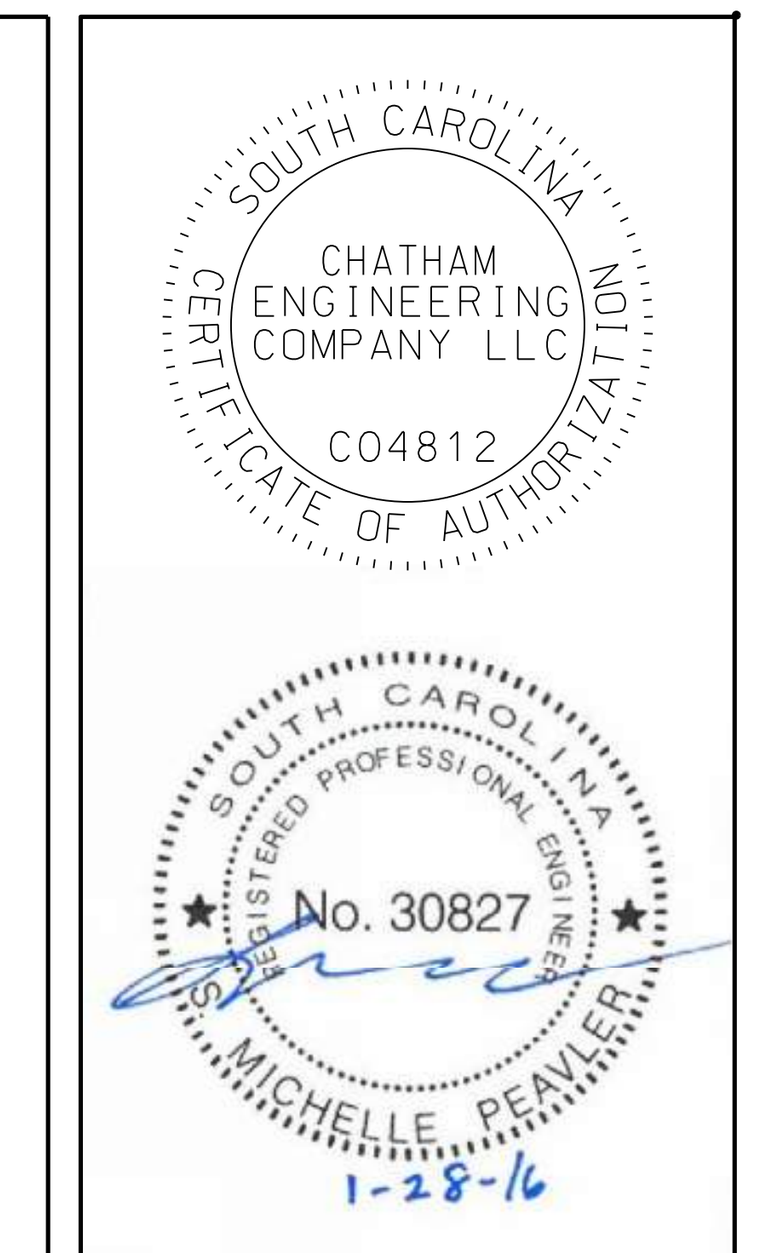
(8) EXHAUST FAN SHALL BE GREENHECK MODEL: SQ OR APPROVED EQUAL. PROVIDE FAN WITH BACKDRAFT DAMPER. FAN SHALL RUN CONTINUOUSLY.

## SPLIT SYSTEM UNITS

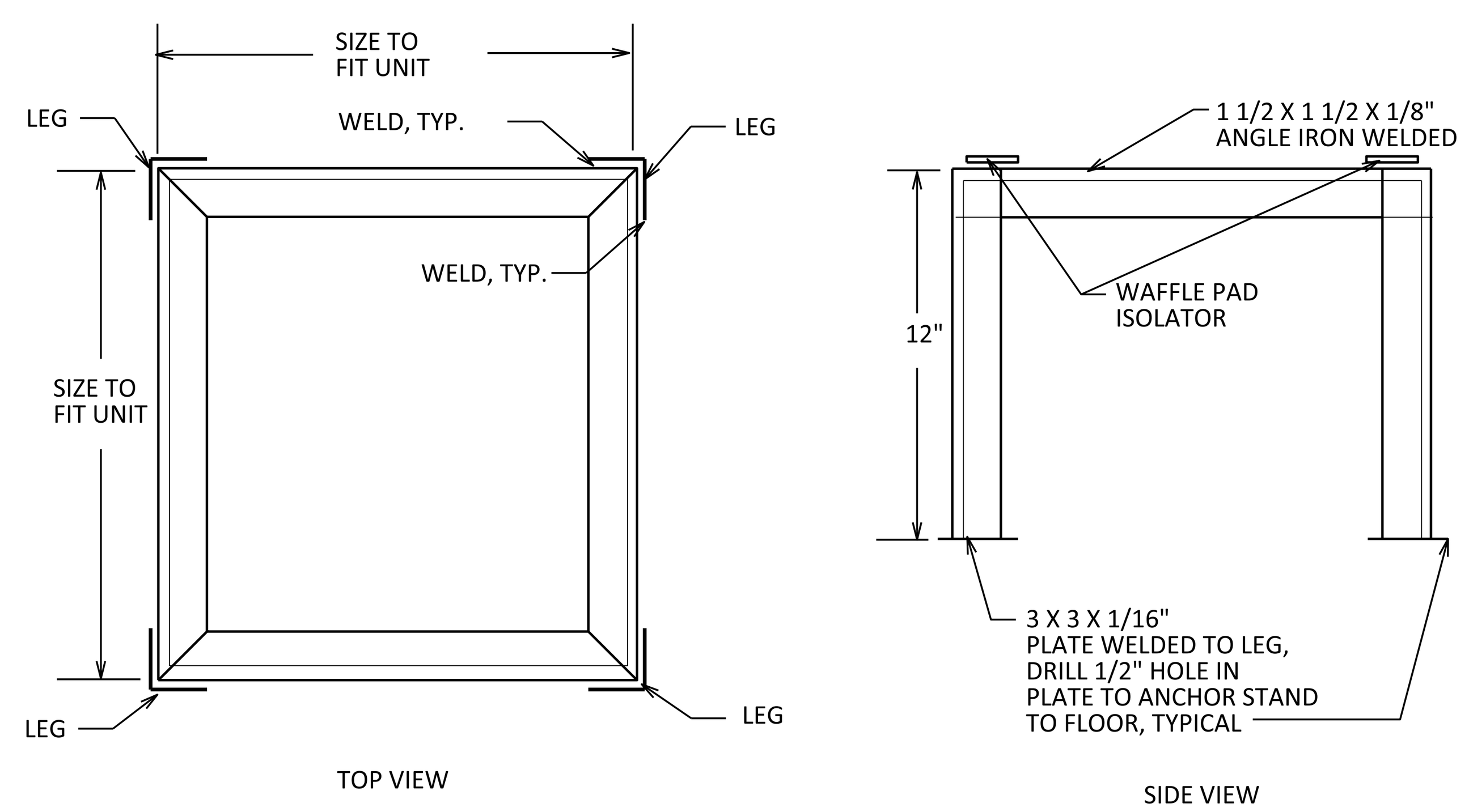
| | SYMBOL | AHU-1/HP-1 | AHU-2/HP-2 |
|---|---|---|---|
| | TYPE | VERTICAL | HORIZONTAL |
| | TOTAL CFM | 1,215 | 245 |
| | MINIMUM OUTSIDE AIR, CFM | 100 | 20 |
| | EXTERNAL STATIC PRESSURE, IN. H2O | 0.500 | 0.200 |
| COOLING | TOTAL CAPACITY BTU/HR | 30,900 | 6,600 |
| COOLING | SENSIBLE CAPACITY BTU/HR | 27,100 | 5,700 |
| COOLING | ENT. AIR DB. °F | 76.5 | 76.3 |
| COOLING | ENT. AIR WB. °F | 64.0 | 63.9 |
| COOLING | COND. AMBIENT TEMP., °F | 97.0 | 97.0 |
| COOLING | MINIMUM (SEASONAL) EER | 14.0 | 14.0 |
| HEATING | TOTAL CAPACITY BTU/HR | 24,700 | 5,000 |
| HEATING | ENT. AIR DB. °F | 66.2 | 66.2 |
| HEATING | LVG. AIR DB. °F | 85.0 | 85.1 |
| HEATING | AMBIENT AIR TEMP., °F | 24.0 | 24.0 |
| HEATING | MINIMUM COP | 2.5 | 2.5 |
| AUX. HEAT | CAPACITY kW | 3.0 | --- |
| AUX. HEAT | NO. OF STAGES | 1 | --- |
| | LOCATION | MECH ROOM | MECH ROOM |
| | ELECTRICAL CHARACTERISTICS | SEE ELEC DRAWINGS | SEE ELEC DRAWINGS |
| | REMARKS | (1) | (2) |

(1) UNITS SHALL BE TRANE MODEL: 4TWB4/GAM5 OR APPROVED EQUAL. PROVIDE UNIT WITH 7-DAY AUTO-CHANGEOVER PROGRAMMABLE THERMOSTAT. SIZE UNIT PER SENSIBLE CAPACITY.

(2) UNIT SHALL BE MITSUBISHI MODEL: SEZ/SUZ OR APPROVED EQUAL. PROVIDE UNIT WITH 7-DAY AUTO-CHANGEOVER THERMOSTAT.




| NO. | REVISIONS | BY | DATE |
|---|---|---|---|



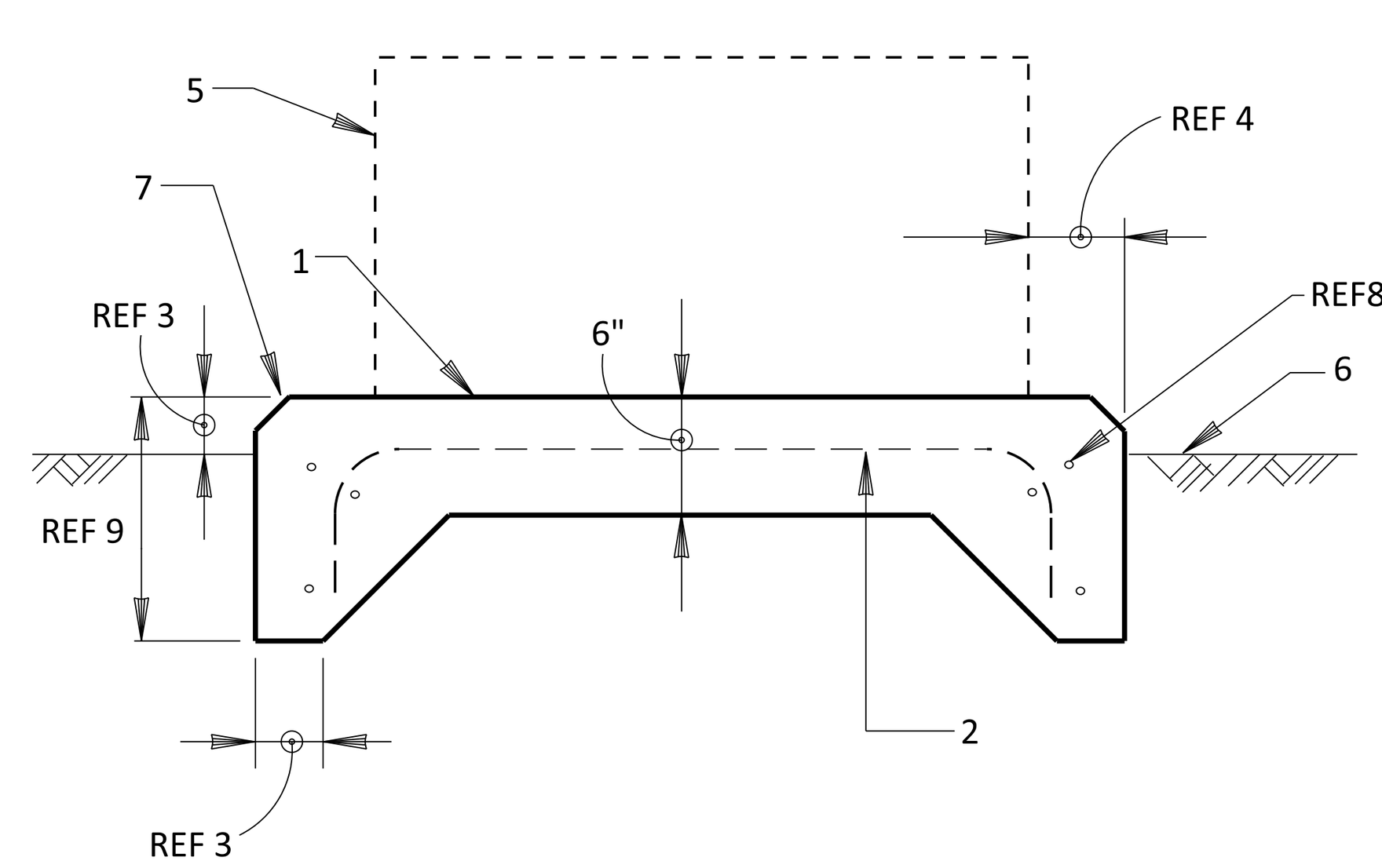

1 / 01-M-01 EQUIPMENT STAND

SCALE: NOT TO SCALE

## ELECTRIC HEATER

| SYMBOL | UH-1 | UH-2 | UH-3 | UH-4 | UH-5 | UH-6 | UH-7 | UH-8 | UH-9 |
|---|---|---|---|---|---|---|---|---|---|
| TYPE | HORIZONTAL | HORIZONTAL | HORIZONTAL | HORIZONTAL | HORIZONTAL | HORIZONTAL | HORIZONTAL | HORIZONTAL | HORIZONTAL |
| CAPACITY, KW | 5.0 | 3.0 | 7.5 | 10.0 | 7.5 | 7.5 | 7.5 | 3.0 | 3.0 |
| MOUNTING HEIGHT TO BOTTOM, FT. | 8'-0" | 8'-0" | 8'-0" | 8'-0" | 8'-0" | 8'-0" | 8'-0" | 8'-0" | 8'-0" |
| LOCATION | EQUIPMENT ROOM | EQUIPMENT SUPPORT RM. | CHEMICAL ROOM | CENTRIFUGE ROOM | CENTRIFUGE ROOM | ROLL-OFF CONTAINER | ROLL-OFF CONTAINER | ROLL-OFF CONTAINER | UPPER FLOOR MECHANICAL |
| ELECTRICAL CHARACTERISTICS | SEE ELEC DRAWINGS | SEE ELEC DRAWINGS | SEE ELEC DRAWINGS | SEE ELEC DRAWINGS | SEE ELEC DRAWINGS | SEE ELEC DRAWINGS | SEE ELEC DRAWINGS | SEE ELEC DRAWINGS | SEE ELEC DRAWINGS |
| REMARKS | (1) | (1) | (1) | (1) | (1) | (1) | (1) | (1) | (1) |

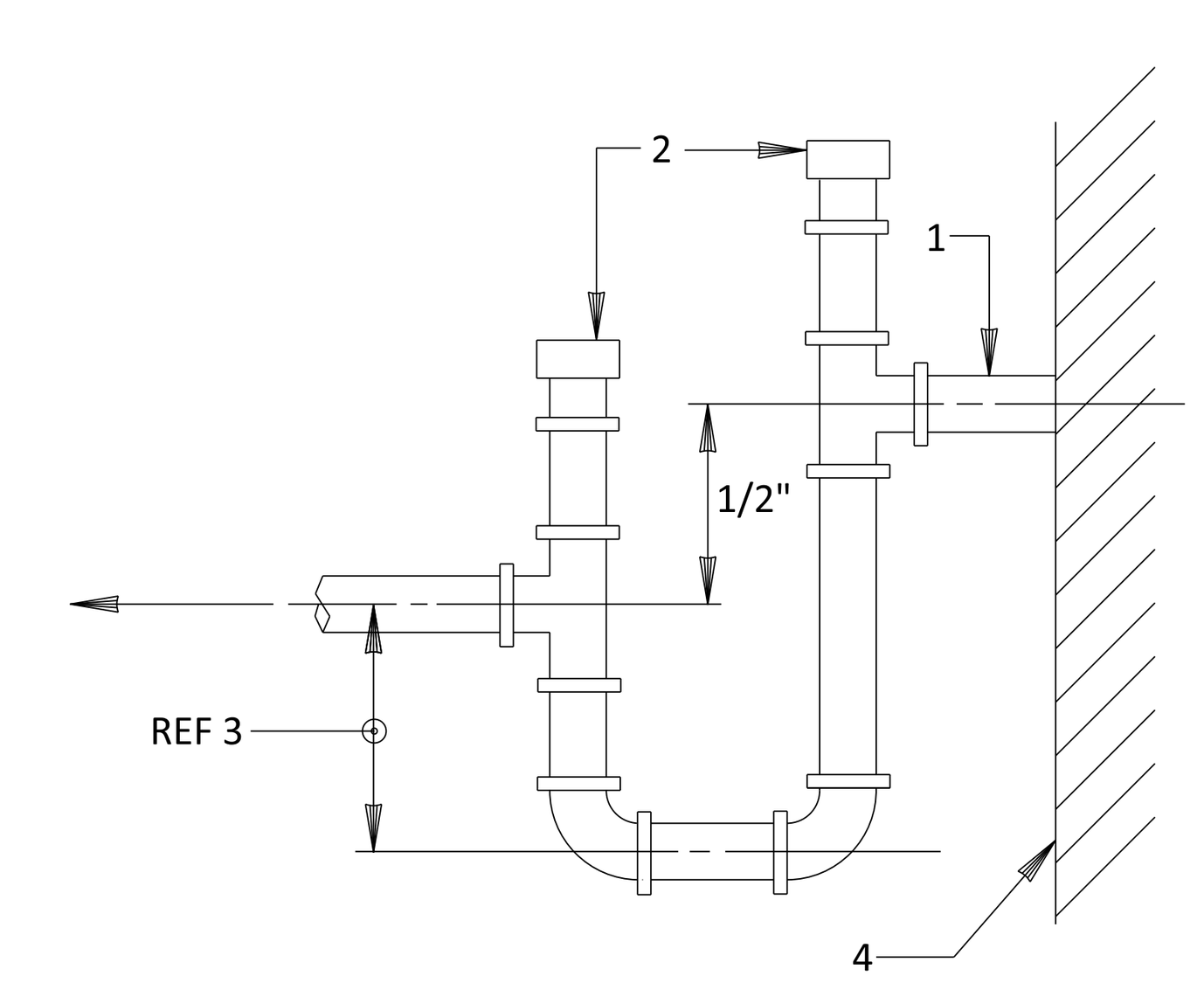
(1) ELECTRIC UNIT HEATERS SHALL BE RUSKIN MODEL: MUH OR APPROVED EQUAL. PROVIDE HEATERS WITH INTERNAL THERMOSTAT.




1. CONCRETE BASE
2. 6/6 X W2.9 X W2.9 WWF WITH 2" COVER
3. 6" - ALL SIDES
4. 4"(MINIMUM) ALL SIDES
5. EQUIPMENT
6. GROUND
7. 3/4" CHAMFER- ALL AROUND
8. #4 REINFORCING ALL AROUND
9. 12" MINIMUM

2 / 01-M-01 EXTERIOR CONCRETE BASE

SCALE: NOT TO SCALE




1. PIPE FULL SIZE OF AIR UNIT DRAIN CONNECTION.
2. CAPS
3. HEIGHT SHALL BE EQUAL TO FAN PLENUM POSITIVE PRESSURE PLUS 0.5 INCHES
4. AIR UNIT CASING

3 / 01-M-01 P-TRAP - DRAW THROUGH

SCALE: NOT TO SCALE

## LOUVER

| SYMBOL | LV-1 | LV-2 | LV-3 | LV-4 | LV-5 | LV-6 | LV-7 | LV-8 |
|---|---|---|---|---|---|---|---|---|
| TYPE | INTAKE | INTAKE | INTAKE | EXHAUST | EXHAUST | INTAKE | INTAKE | EXHAUST |
| AIRFLOW, CFM | 1,470 | 860 | 1,920 | 2,330 | 920 | 1,525 | 1,800 | 1,800 |
| FREE AREA, SQ FT | 1.76 | 1.03 | 2.50 | 2.90 | 2.26 | 1.98 | 2.26 | 2.26 |
| APPROXIMATE SIZE, WIDTH X HEIGHT, INCH | 36 X 21 | 24 X 20 | 34 X 23 | 39 X 23 | 27 X 25 | 39 X 23 | 27 X 25 | 27 X 25 |
| PRESSURE DROP, IN. H2O | 0.100 | 0.100 | 0.100 | 0.100 | 0.100 | 0.100 | 0.100 | 0.100 |
| MOUNTING HEIGHT AFF TO BOTTOM OF LOUVER | 8'-0" | 2'-6" | 8'-0" | 8'-0" | 8'-0" | 8'-0" | 8'-0" | 8'-0" |
| LOCATION | EQUIPMENT ROOM | ELECTRONIC SUPPORT RM. | CENTRIFUGE ROOM | ELECTRONIC SUPPORT RM. | CENTRIFUGE ROOM | CHEMICAL ROOM | DUMPSTER ROOM | DUMPSTER ROOM |
| REMARKS | (1) | (1) | (2) | (2) | (2) | (2) | (2) | (2) |

(1) ALUMINUM COMBINATION LOUVER SHALL BE GREENHECK MODEL: EACN-601 OR APPROVED EQUAL. PROVIDE LOUVER WITH 24-VOLT MOTORIZED DAMPER TO BE INTERLOCKED WITH ASSOCIATED EXHAUST FAN. PROVIDE LOUVER WITH BIRD SCREEN. FINISH SHALL BE 3-COAT 70% KYNAR. COORDINATE LOUVER COLOR WITH ARCHITECT.

(2) ALUMINUM STATIONARY LOUVER SHALL BE GREENHECK MODEL: EDJ-601 OR APPROVED EQUAL. PROVIDE LOUVER WITH BIRD SCREEN. FINISH SHALL BE 3-COAT 70% KYNAR. COORDINATE LOUVER COLOR WITH ARCHITECT.


THOMAS & HUTTON
Engineering | Surveying | Planning | GIS | Consulting
682 Johnnie Dodds Boulevard • Suite 100
Mt. Pleasant, SC 29464 • 843.849.0200
www.thomasandhutton.com


KIAWAH RIVER PLANTATION
CHARLESTON COUNTY, SOUTH CAROLINA
KIAWAH RIVER PLANTATION WWTP
HVAC SCHEDULE, DETAILS, AND SPECS

| | |
|---|---|
| JOB NO: | J-25328.0000 |
| DATE: | 01/28/16 |
| DRAWN: | JM |
| DESIGNED: | JM |
| REVIEWED: | MP |
| APPROVED: | MP |
| SCALE: | 1/4" = 1' |

01-M-01


C:\Users\cvd_myr.THOMAS-HUTTON\Documents\Drawing2.dwg - Aug 12, 2013 - 2:15:56 PM
CADD PLOT 28-JAN-2016 18:01 JMITCHEL
E:\Kiawah River Plantation WWTP.14026.14\m_01.dgn

# LEGEND & ABBREVIATIONS

| ABBREVIATION | SYMBOL | DESCRIPTION |
|---|---|---|
| W, S, D | S | SANITARY WASTE, SOIL & DRAIN |
| V | | VENT - SANITARY |
| CW | | DOMESTIC COLD WATER |
| HW | | DOMESTIC HOT WATER |
| GV | | GATE VALVE |
| WHA | | WATER HAMMER ARRESTOR 'SIZE' |
| FCO | | FLOOR CLEANOUT |
| WCO | | WALL CLEANOUT |
| FD | | FLOOR DRAIN 'TYPE' |
| | | |
| | | |
| | | |
| | | |

| ABBREVIATION | DESCRIPTION |
|---|---|
| A/C | ABOVE CEILING |
| AFF | ABOVE FINISHED FLOOR |
| B/F | BELOW FLOOR |
| CONT | CONTINUATION |
| DN | DOWN |
| DWGS | DRAWINGS |
| ELEC | ELECTRICAL |
| ETR | EXISTING TO REMAIN |
| EXIST | EXISTING |
| HVAC | HEATING, VENTILATION & AIR CONDITIONING |
| SAN | SANITARY |
| TYP | TYPICAL |
| U/G | UNDERGROUND |
| VTR | VENT THRU ROOF |
| W | WASTE |
| NFWH | NON FREEZE WALL HYDRANT |
| NFPH | NON FREEZE POST HYDRANT |
| WHA | WATER HAMMER ARRESTOR |
| RP | REDUCED PRESSURE |

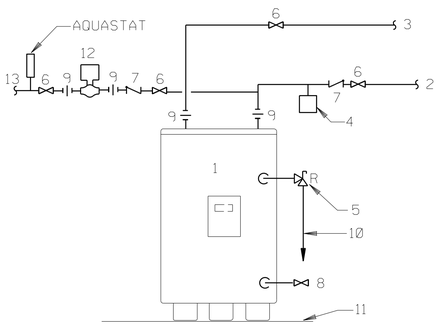
## GENERAL NOTES: PLUMBING

1. ALL UTILITIES ARE SHOWN IN APPROXIMATE LOCATIONS ONLY. VERIFY EXACT LOCATIONS IN FIELD BEFORE BEGINNING WORK.
2. COORDINATE ALL SHUT DOWNS OF SERVICES WITH OWNER.
3. COORDINATE ALL WORK WITH OTHER TRADES.

# PLUMBING FIXTURES

| SPEC. TYPE | FIXTURE | MINIMUM INDIVIDUAL CONNECTION COLD | HOT | VENT | WASTE | REMARKS |
|---|---|---|---|---|---|---|
| P-1 | WATER CLOSET | 1/2" | --- | --- | 4" | 18" TO RIM (1) |
| P-3 | LAVATORY | 1/2" | 1/2" | --- | 1¼" | 34" TO RIM (1) |
| P-4 | MOP BASIN | 1/2" | 1/2" | --- | 1½" | COUNTER TOP |
| P-5 | WATER COOLER | 1/2" | 1/2" | --- | 1½" | WALL MOUNT (1) |
| P-6 | SINK | 1/2" | 1/2" | --- | 1½" | FLOOR MOUNT |
| P-7 | SHOWER | 1/2" | 1/2" | --- | 1½" | HAND HELD SHOWER (1) |
| P-8 | EMERGENCY SHOWER | 1½" | 1" | --- | (2) | FREE STANDING |

(1) FIXTURE, TRIM AND INSTALLATION SHALL COMPLY TO ADA REQUIREMENTS.
(2) PROVIDE 4" FD 'A' FLOOR DRAIN




1. WATER HEATER
2. COLD WATER SUPPLY
3. HOT WATER TO SYSTEM
4. THERMAL EXPANSION TANK
5. PRESSURE & TEMPERATURE RELIEF VALVE
6. SHUT-OFF VALVE
7. CHECK VALVE
8. 3/4" DRAIN VALVE
9. UNION
10. PIPE RELIEF VALVE DISCHARGE FULL SIZE TO FLOOR DRAIN
11. FINISHED FLOOR
12. HOT WATER RETURN PUMP
13. HOT WATER RETURN

1 / 01-P-01 WATER HEATER DETAIL
SCALE: NOT TO SCALE

| PUMPS | |
|---|---|
| PUMP NUMBER | HWC-1 |
| SPEC. TYPE | --- |
| SERVICE | DOM. HW |
| LOCATION | SEE DWGS. |
| CAPACITY, GPM | 2.0 |
| DISCHARGE HEAD, FT. | 14.0 |
| SUCTION PRESS., FT. | --- |
| FLUID TEMP., F° | 120.0 |
| RPM | --- |
| HP | 1/25 |
| CONTROLLER | AQUASTAT/TIMER |
| ELECTRICAL CHARACTERISTICS | SEE ELEC. DWGS. |
| REMARKS | |

## PLUMBING SPECIFICATIONS

CODES

A. THE PLUMBING INSTALLATION AND EQUIPMENT SHALL CONFORM TO THE FOLLOWING:
   1. INTERNATIONAL PLUMBING CODE, 2012 EDITION, WITH SOUTH CAROLINA AMENDMENTS.

TESTING PIPE SYSTEMS

A. GENERAL. CONCEALED PIPING AND INSULATED PIPING SHALL BE TESTED IN PLACE BEFORE CONCEALING OR COVERING. TEST SHALL BE CONDUCTED IN THE PRESENCE OF THE ARCHITECT OR HIS DESIGNATED REPRESENTATIVE. PIPING LOCATED UNDERGROUND SHALL BE TESTED BEFORE BACKFILLING. EQUIPMENT, MATERIALS AND INSTRUMENTS FOR TESTING SHALL BE FURNISHED BY THE CONTRACTOR WITHOUT ADDITIONAL COST TO THE OWNER.

B. PLUMBING SYSTEMS
   1. SANITARY WASTE AND VENT PIPING. THE PIPING SHALL BE TESTED WITH WATER BEFORE INSTALLING FIXTURES. WATER TESTS SHALL BE APPLIED TO THE SYSTEM EITHER IN ITS ENTIRETY OR IN SECTIONS. IF THE TEST IS APPLIED TO THE ENTIRE SYSTEM, ALL OPENINGS IN THE PIPING SHALL BE CLOSED EXCEPT THE HIGHEST OPENING, AND THE SYSTEM SHALL BE FILLED WITH WATER AND TESTED WITH AT LEAST A 10 FT. HEAD OF WATER. IN TESTING SUCCESSIVE SECTIONS, AT LEAST THE UPPER 10 FT. OF THE NEXT PRECEDING SECTION SHALL BE TESTED SO THAT EACH JOINT OR PIPE IN THE BUILDING EXCEPT THE UPPERMOST 10 FT. OF THE SYSTEM HAS BEEN SUBMITTED TO A TEST OF AT LEAST 10 FT. HEAD OF WATER. THE WATER SHALL BE KEPT IN THE SYSTEM, OR IN THE PORTION UNDER TEST FOR AT LEAST 2 HOURS BEFORE THE INSPECTION STARTS. THE SYSTEM SHALL BE TIGHT AT ALL JOINTS.
   2. WATER PIPING. UPON COMPLETION OF THE ROUGH-IN AND BEFORE SETTING FIXTURES, THE ENTIRE DOMESTIC COLD WATER, HOT WATER, AND HOT WATER CIRCULATION PIPING SYSTEMS SHALL BE TESTED AT HYDROSTATIC PRESSURE OF 100 PSIG AND PROVED TIGHT AT THIS PRESSURE FOR A PERIOD OF NOT LESS THAN 2 HOURS IN ORDER TO PERMIT INSPECTION OF ALL JOINTS. WHERE A PORTION OF THE WATER PIPING SYSTEM IS TO BE CONCEALED BEFORE COMPLETION, THIS PORTION SHALL BE TESTED SEPARATELY IN A MANNER DESCRIBED FOR THE ENTIRE SYSTEM.

DOMESTIC WATER SYSTEM

A. PROVIDE COMPLETE SYSTEMS OF COLD AND HOT WATER PIPING AND ACCESSORIES SO THAT EVERY FIXTURE AND PIECE OF WATER USING EQUIPMENT IN THIS AREA OF THE BUILDING WILL BE FURNISHED WITH A WATER SUPPLY.

B. EXTEND THE DOMESTIC COLD AND HOT WATER PIPING AND CONNECT TO THE PIPING, AS SHOWN ON THE DRAWINGS.

C. PIPING FITTINGS AND JOINTS
   1. PIPE AND FITTINGS SHALL BE AS LISTED HEREIN AND SHALL BE USED ON THE SERVICES INDICATED.
   2. TYPE "L" HARD COPPER TUBING, FED. SPEC. NO. WW-T-799, WITH SOLDERED JOINTS AND WROUGHT COPPER SOCKET FITTINGS FOR ALL WATER PIPING.
   3. SOLDER JOINTS (FOR TYPE 'L' COPPER TUBING) SHALL BE MADE USING A 95-5 TIN-ANTIMONY SOLDER WITH A COMPATIBLE FLUX.

D. DISINFECTION
   1. ALL DOMESTIC WATER SERVICE AND SUPPLY PIPING INSTALLED UNDER THIS DIVISION SHALL BE DISINFECTED WITH CHLORINE BEFORE IT IS PLACED INTO OPERATION. THE CHLORINATING MATERIAL SHALL BE LIQUID CHLORINE CONFORMING TO FEDERAL SPECIFICATION BB-C-120 AND SHALL BE INTRODUCED TO THE SYSTEM BY EXPERIENCED OPERATORS ONLY. THE CHLORINE SOLUTION APPLIED TO THE PIPING SECTIONS OR SYSTEM SHALL CONTAIN AT LEAST FIFTY PARTS PER MILLION OF AVAILABLE CHLORINE AND SHALL REMAIN IN THE SECTIONS OR SYSTEM FOR A PERIOD OF NOT LESS THAN SIXTEEN (16) HOURS. DURING THE DISINFECTION PERIOD ALL VALVES SHALL BE OPENED AND CLOSED AT LEAST FOUR TIMES. AFTER THE DISINFECTION PERIOD THE CHLORINATED WATER SHALL BE FLUSHED FROM THE SYSTEM WITH CLEAR WATER UNTIL THE RESIDUAL CHLORINE CONTENT IS NOT GREATER THAN TWO-TENTHS - (0.2) - PARTS PER MILLION. THE CONTRACTOR SHALL SUBMIT TO THE ARCHITECT CERTIFICATION THAT THE SYSTEM WAS DISINFECTED.

INSULATION

A. ALL WATER PIPING SHALL BE INSULATED WITH FIBERGLASS JACKETED PIPE INSULATION. THICKNESS SHALL COMPLY TO THE ENERGY CODE.

SANITARY, WASTE, VENT AND STORM DRAINAGE SYSTEM

A. PROVIDE A COMPLETE SYSTEM OF SANITARY, WASTE, VENT AND STORM DRAINAGE PIPING AS SHOWN ON THE DRAWINGS.

B. PIPE FITTINGS AND JOINTS
   1. PIPE FITTINGS SHALL BE AS LISTED HEREIN AND SHALL BE USED FOR THE SERVICES INDICATED.
   2. SCHEDULE 40 PVC PIPE WITH SOLVENT GLUED DWV JOINTS FOR ALL SANITARY WASTE AND VENT PIPING.

C. INSTALLATION
   1. HORIZONTAL SOIL AND WASTE PIPING 2-1/2 INCHES IN SIZE AND SMALLER SHALL BE SLOPED AT A MINIMUM OF 1/4 INCH PER FOOT. HORIZONTAL SOIL AND WASTE PIPING 3 INCHES IN SIZE AND LARGER SHALL BE SLOPED AT A MINIMUM OF 1/8 INCH PER FOOT.
   2. HORIZONTAL VENT BRANCHES SHALL BE KEPT ABOVE THE HIGHEST FIXTURE SERVED BY THE VENT BRANCH IN ORDER TO PRECLUDE THE POSSIBILITY OF VENTS BEING USED AS WASTE PIPES. HORIZONTAL VENT BRANCHES SHALL BE SLOPED TO PREVENT THE ACCUMULATION OF WATER OR SCALE THEREIN.
   3. ON SOIL, WASTE AND VENT PIPING CHANGES IN PIPE SIZE SHALL BE MADE WITH REDUCING FITTINGS AND CHANGES IN PIPE DIRECTION SHALL BE MADE WITH FITTINGS. NO BUSHINGS WILL BE ALLOWED.
   4. DURING CONSTRUCTION ALL PIPE OPENINGS, NOT BEING WORKED ON, SHALL BE PLUGGED OR CAPPED TO PREVENT FOREIGN OBJECTS FROM ENTERING SYSTEM.

## PLUMBING FIXTURES

1. WATER CLOSET P-1
   FIXTURE KOHLER K-3658
   SEAT BEMIS B1655SSC000
   SUPPLIES BRASSCRAFT
2. LAVATORY P-3
   FIXTURE KOHLER K-2032
   FAUCET KOHLER K-15592 W/ 0.5 GPM AERATOR
   DRAIN KOHLER ADA OFFSET
   P-TRAP MCGUIRE
   SUPPLIES BRASSCRAFT
   CARRIER J R SMITH
   P-TRAP INSULATION TRUEBRO W105, W102
3. MOP BASIN P-4
   FIXTURE FIAT TSB-100
   FAUCET FIAT 830AA
   HOSE AND BRACKET FIAT 832AA
4. ELECTRIC WATER COOLER P-5
   FIXTURE ELKAY EZ8LF
   P-TRAP PROFLO
   SUPPLY VALVES AND RISERS BRASSCRAFT
   CHAIR CARRIER J.R. SMITH
5. SINK P-6
   FIXTURE ELKAY MLRAD 2922-(316 STAINLESS STEEL)
   FAUCET ELKAY LK1501CR
   DRAIN ELKAY LK99 - 316 STAINLESS STEEL
   P-TRAP ACID WASTE P-TRAP
   SUPPLIES BRASSCRAFT
6. SHOWER P-7
   FIXTURE CLARION MP3940BF34CD
   GRAB BARS CLARION 503218TS
   SEAT CLARION 400-33.5-SDL
   MIXING VALVE CLARION CH-SSMV-1
   HAND HELD SHOWER CLARION ZHGB-24
   CURTAIN ROD CLARION
   CURTAIN CLARION
   DRAIN CLARION
7. FLOOR DRAINS FD' '
   TYPE 'A' J R SMITH 2233
   TYPE 'B' J R SMITH 2010
8. WATER HEATER WH-1
   RHEEM E120-18-G
   120 GALLON STORAGE
   18KW.
9. EMERGENCY SHOWER P-8
   GUARDIAN SHOWER MODEL GFR3200 WITH TMV MIXING VALVE
10. HWC-1
    TACO 008 WITH TIMER AND AQUASTAT
11. ACID NEUTRILIZATION TANK
    ENFIELD EZ005
12. HOSE BIBB
    J.R. SMITH 5670-H INSTALL WITH VACUUM BREAKER
13. NON FREEZE WALL/POST HYDRANT
    J.R. SMITH 5609QT INSTALL WITH VACUUM BREAKER
14. WATER HAMMER ARRESTORS
    WHA ' ' WATER HAMMER ARRESTORS
    J.R. SMITH 5000 SERIES

SOUTH CAROLINA CERTIFICATE OF AUTHORIZATION
CHATHAM ENGINEERING COMPANY LLC
C04812

REGISTERED PROFESSIONAL ENGINEER
SOUTH CAROLINA
No. 30827
MICHELLE PEARCE
1-28-16

| NO. | REVISIONS | BY | DATE |
|---|---|---|---|
| | | | |


THOMAS & HUTTON
Engineering | Surveying | Planning | GIS | Consulting
682 Johnnie Dodds Boulevard • Suite 100
Mt. Pleasant, SC 29464 • 843.849.0200
www.thomasandhutton.com


KIAWAH RIVER PLANTATION
CHARLESTON COUNTY, SOUTH CAROLINA

KIAWAH RIVER PLANTATION WWTP

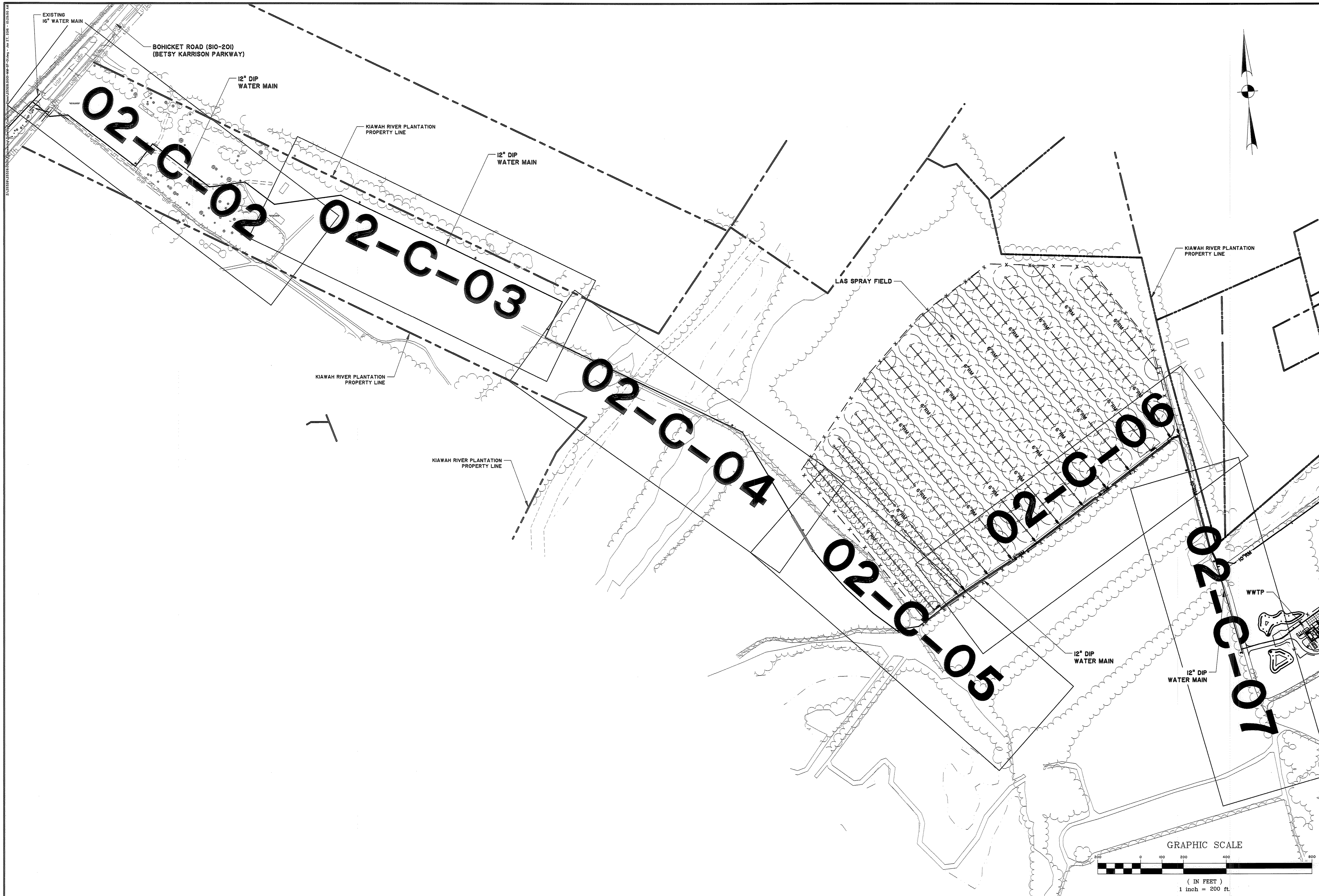
PLUMBING - LEGEND, SPECIFICATIONS, SCHEDULES AND ABBREVIATIONS

| | |
|---|---|
| JOB NO: | J-25328.0000 |
| DATE: | 01/28/16 |
| DRAWN: | SNS |
| DESIGNED: | SNS |
| REVIEWED: | MP |
| APPROVED: | MP |
| SCALE: | 1" = 10' |

01-P-01

CADD PLOT
28-JAN-2016
18:24
JMITCHELL

E:\Kiawah River Plantation WWTP\14826.14\p_01.dgn




SOUTH CAROLINA THOMAS & HUTTON ENGINEERING CO. No. C00285 CERTIFICATE OF AUTHORIZATION

SOUTH CAROLINA REGISTERED PROFESSIONAL ENGINEER No. 13293 MARK F. YODICE

1-29-2016

| NO. | REVISIONS | BY | DATE |
|---|---|---|---|
| | | | |

**THOMAS & HUTTON**
Engineering | Surveying | Planning | GIS | Consulting
682 Johnnie Dodds Boulevard • Suite 100
Mt. Pleasant, SC 29464 • 843.849.0200
www.thomasandhutton.com

**KIAWAH RIVER PLANTATION**
CHARLESTON COUNTY, SOUTH CAROLINA

KIAWAH RIVER PLANTATION WWTP

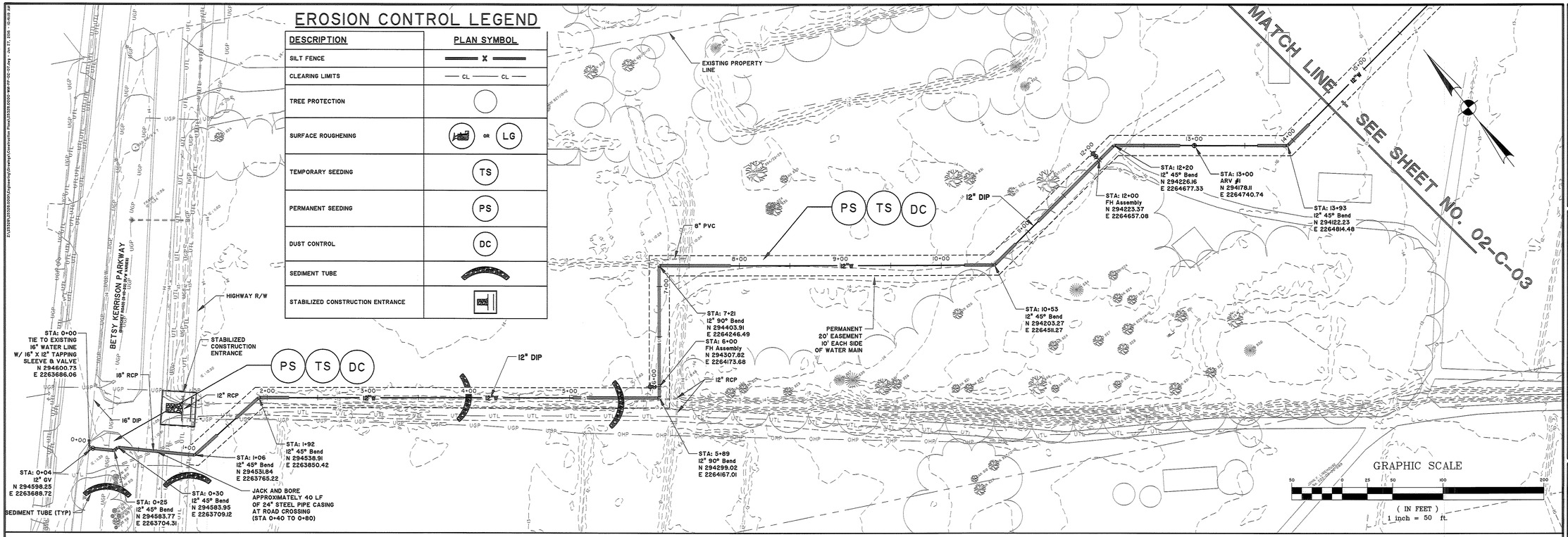
**WATER MAIN - SHEET INDEX**

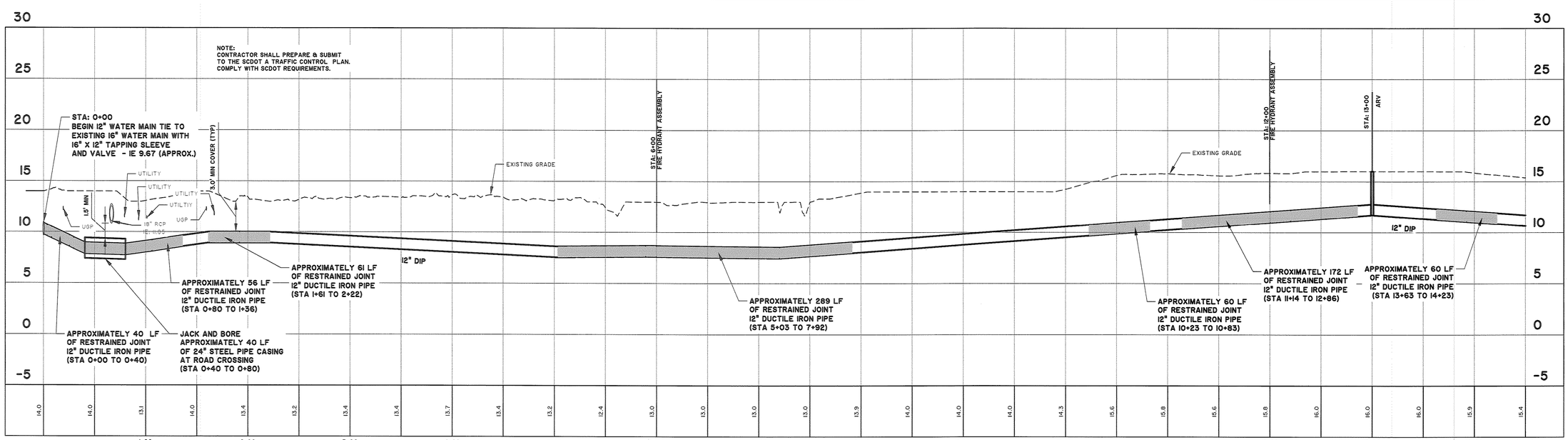
| | |
|---|---|
| JOB NO: | J-25328.0000 |
| DATE: | 12/18/15 |
| DRAWN: | DNF |
| DESIGNED: | MFY |
| REVIEWED: | MFY |
| APPROVED: | MFY |
| SCALE: | 1" = 200' |

**02-C-01**

# EROSION CONTROL LEGEND

| DESCRIPTION | PLAN SYMBOL |
|---|---|
| SILT FENCE | X |
| CLEARING LIMITS | CL CL |
| TREE PROTECTION | |
| SURFACE ROUGHENING | OR LG |
| TEMPORARY SEEDING | TS |
| PERMANENT SEEDING | PS |
| DUST CONTROL | DC |
| SEDIMENT TUBE | |
| STABILIZED CONSTRUCTION ENTRANCE | |




**25328.0000—WATER MAIN**

STATIONS: 0+00 – 14+50
SCALE: HORZ.: 1" = 50'
VERT.: 1" = 5'

SOUTH CAROLINA — THOMAS & HUTTON ENGINEERING CO. — No. C00285 — CERTIFICATE OF AUTHORIZATION

SOUTH CAROLINA — PROFESSIONAL ENGINEER — No. 15393 — MARK F. YATES — 1-24-16

| NO. | REVISIONS | BY | DATE |
|---|---|---|---|
| | | | |


THOMAS & HUTTON
Engineering | Surveying | Planning | GIS | Consulting
682 Johnnie Dodds Boulevard • Suite 100
Mt. Pleasant, SC 29464 • 843.849.0200
www.thomasandhutton.com

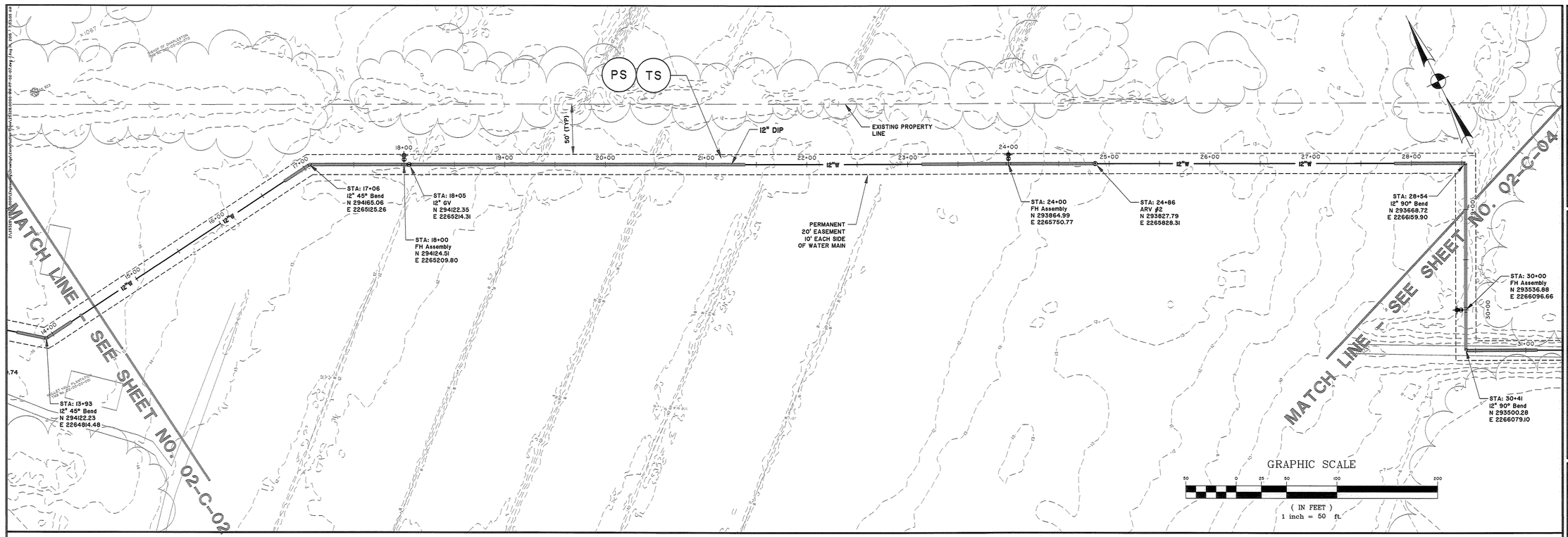

**KIAWAH RIVER PLANTATION**
CHARLESTON COUNTY, SOUTH CAROLINA

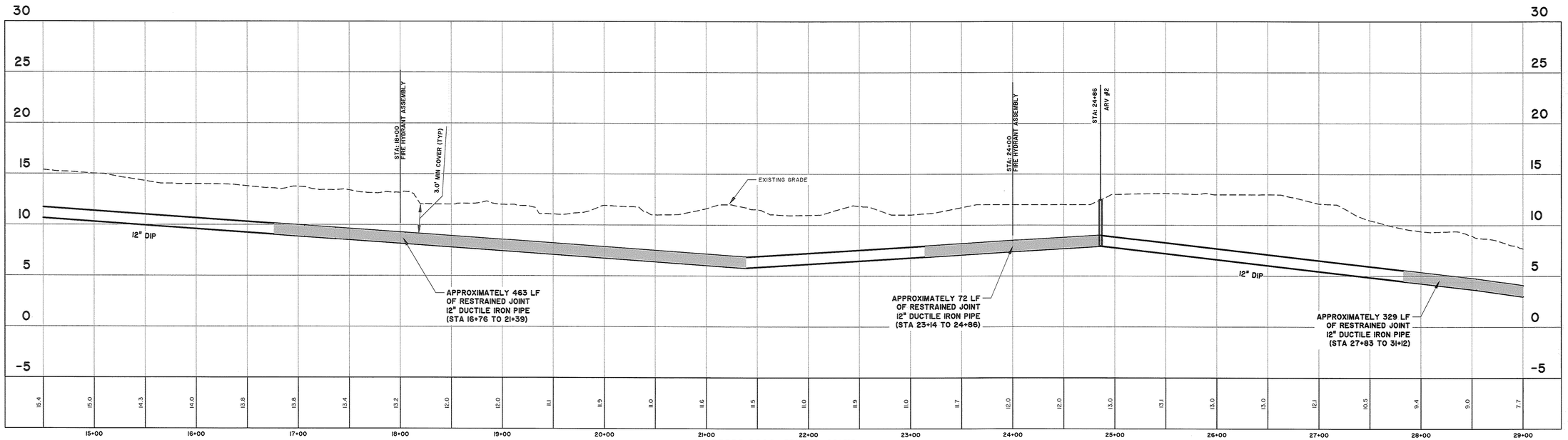
KIAWAH RIVER PLANTATION WWTP

**WATER MAIN - PLAN AND PROFILE**

| | |
|---|---|
| JOB NO: | J-25328.0000 |
| DATE: | 12/18/15 |
| DRAWN: | DNF |
| DESIGNED: | DNF |
| REVIEWED: | MFY |
| APPROVED: | MFY |
| SCALE: | AS NOTED |

**02-C-02**




**25328.0000–WATER MAIN**
STATIONS: 14+50 – 29+00
SCALE: HORZ.: 1" = 50'
VERT.: 1" = 5'

| NO. | REVISIONS | BY | DATE |
|---|---|---|---|
| | | | |


THOMAS & HUTTON
Engineering | Surveying | Planning | GIS | Consulting
682 Johnnie Dodds Boulevard • Suite 100
Mt. Pleasant, SC 29464 • 843.849.0200
www.thomasandhutton.com

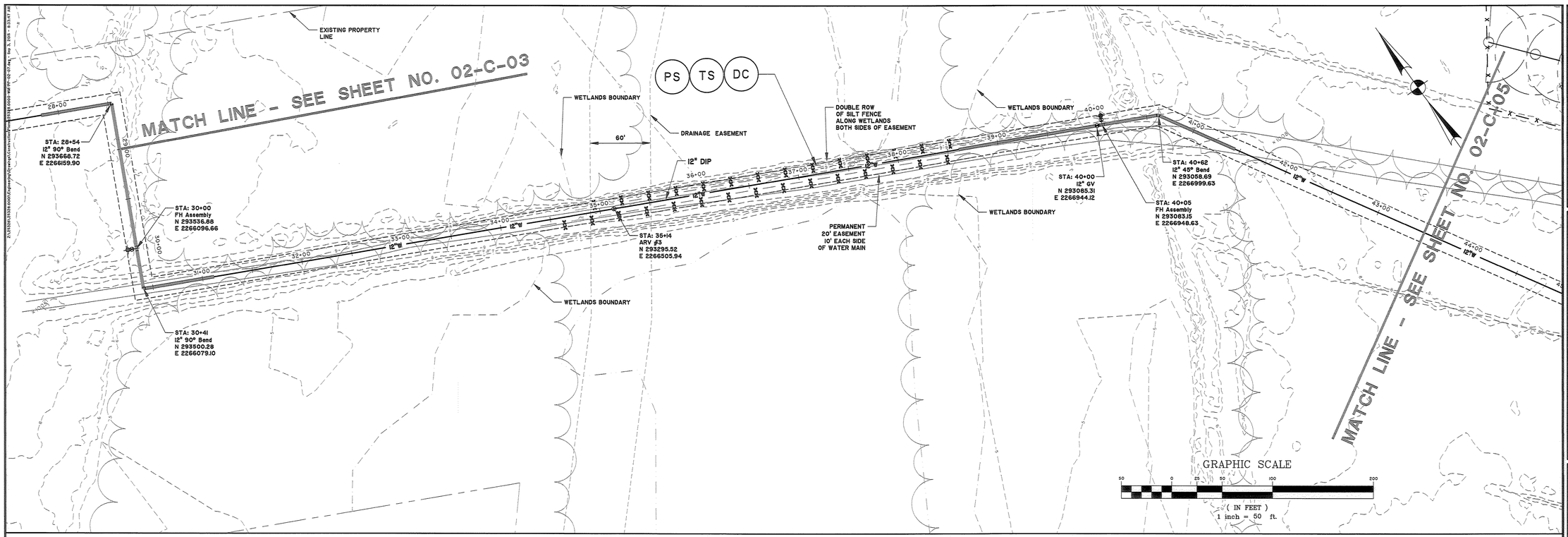

**KIAWAH RIVER PLANTATION**
CHARLESTON COUNTY, SOUTH CAROLINA

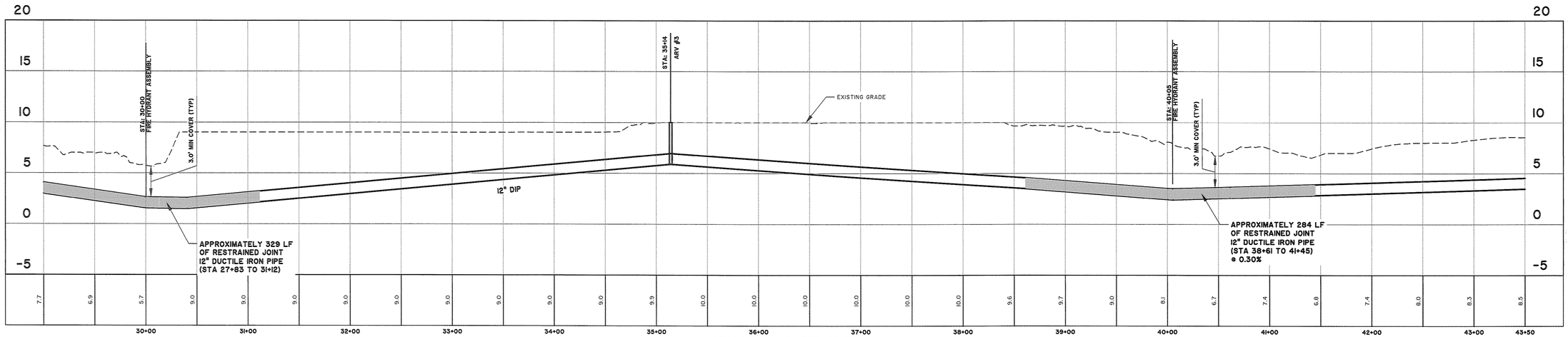
KIAWAH RIVER PLANTATION WWTP

**WATER MAIN – PLAN AND PROFILE**

| | |
|---|---|
| JOB NO: | J-25328.0000 |
| DATE: | 7/31/15 |
| DRAWN: | DNF |
| DESIGNED: | DNF |
| REVIEWED: | MFY |
| APPROVED: | MFY |
| SCALE: | AS NOTED |

02-C-03




**25328.0000–WATER MAIN**
STATIONS: 29+00 – 43+50
SCALE: HORZ.: 1" = 50'
VERT.: 1" = 5'

| NO. | REVISIONS | BY | DATE |
|---|---|---|---|
| | | | |

THOMAS & HUTTON
Engineering | Surveying | Planning | GIS | Consulting
682 Johnnie Dodds Boulevard • Suite 100
Mt. Pleasant, SC 29464 • 843.849.0200
www.thomasandhutton.com

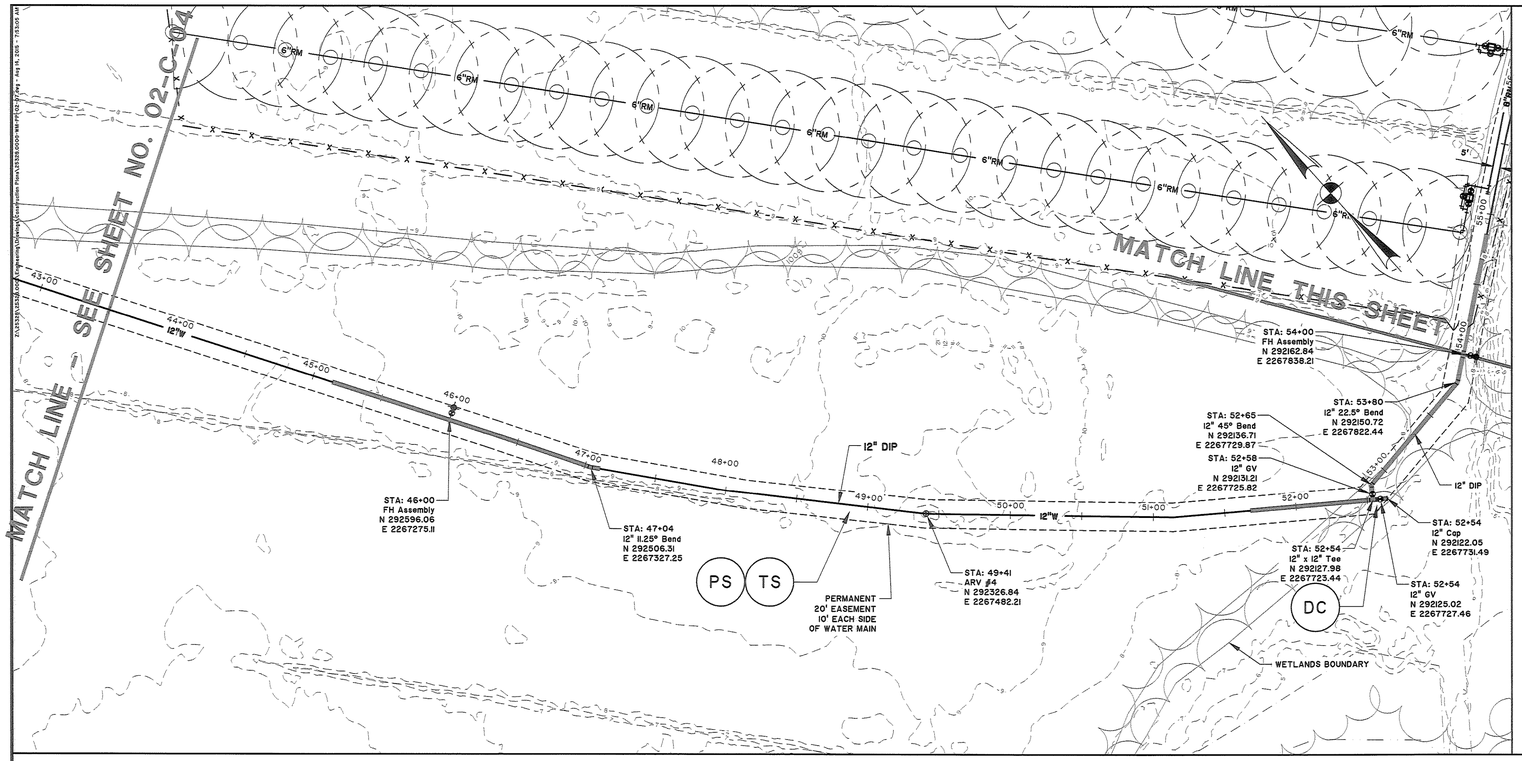
**KIAWAH RIVER PLANTATION**
CHARLESTON COUNTY, SOUTH CAROLINA

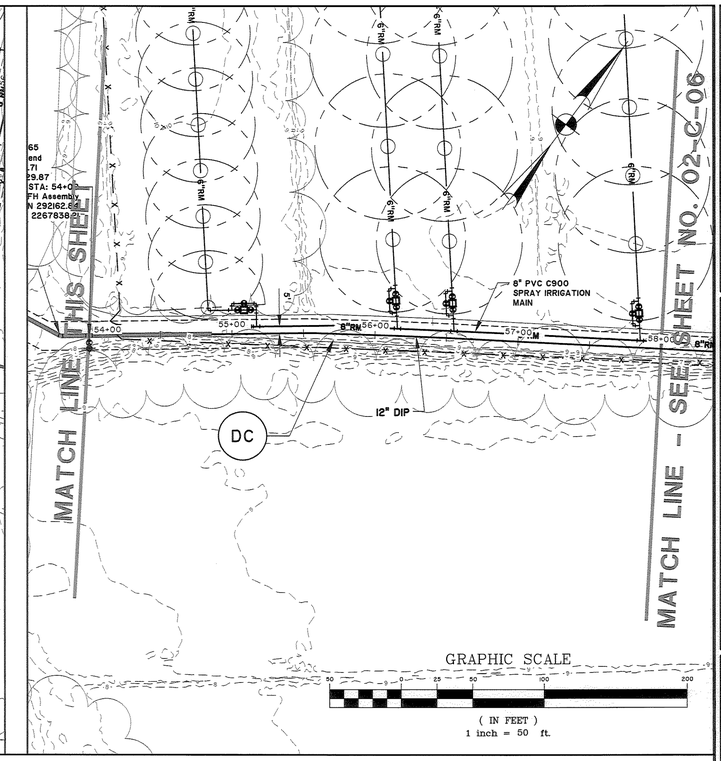
KIAWAH RIVER PLANTATION WWTP

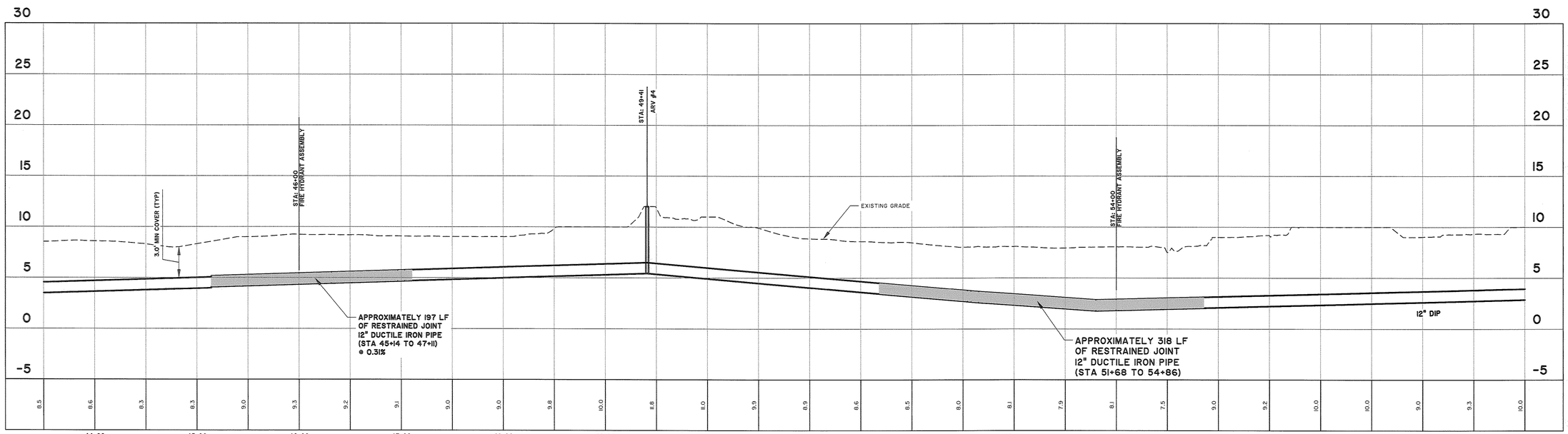
**WATER MAIN - PLAN AND PROFILE**

| | |
|---|---|
| JOB NO: | J-25328.0000 |
| DATE: | 7/31/15 |
| DRAWN: | DNF |
| DESIGNED: | DNF |
| REVIEWED: | MFY |
| APPROVED: | MFY |
| SCALE: | AS NOTED |

**02-C-04**




**25328.0000–WATER MAIN**
STATIONS: 43+50 – 58+00
SCALE: HORZ.: 1" = 50'
VERT.: 1" = 5'

SOUTH CAROLINA PROFESSIONAL ENGINEER
THOMAS B. HUTTON ENGINEERING CO. No. C00285
CERTIFICATE OF AUTHORIZATION
NOT VALID WITHOUT ORIGINAL SIGNATURE AND SEAL

SOUTH CAROLINA PROFESSIONAL ENGINEER
No. 19923
CERTIFICATE OF AUTHORIZATION
NOT VALID WITHOUT ORIGINAL SIGNATURE AND SEAL

| NO. | REVISIONS | BY | DATE |
|---|---|---|---|
| | | | |

THOMAS & HUTTON
Engineering | Surveying | Planning | GIS | Consulting
682 Johnnie Dodds Boulevard • Suite 100
Mt. Pleasant, SC 29464 • 843.849.0200
www.thomasandhutton.com

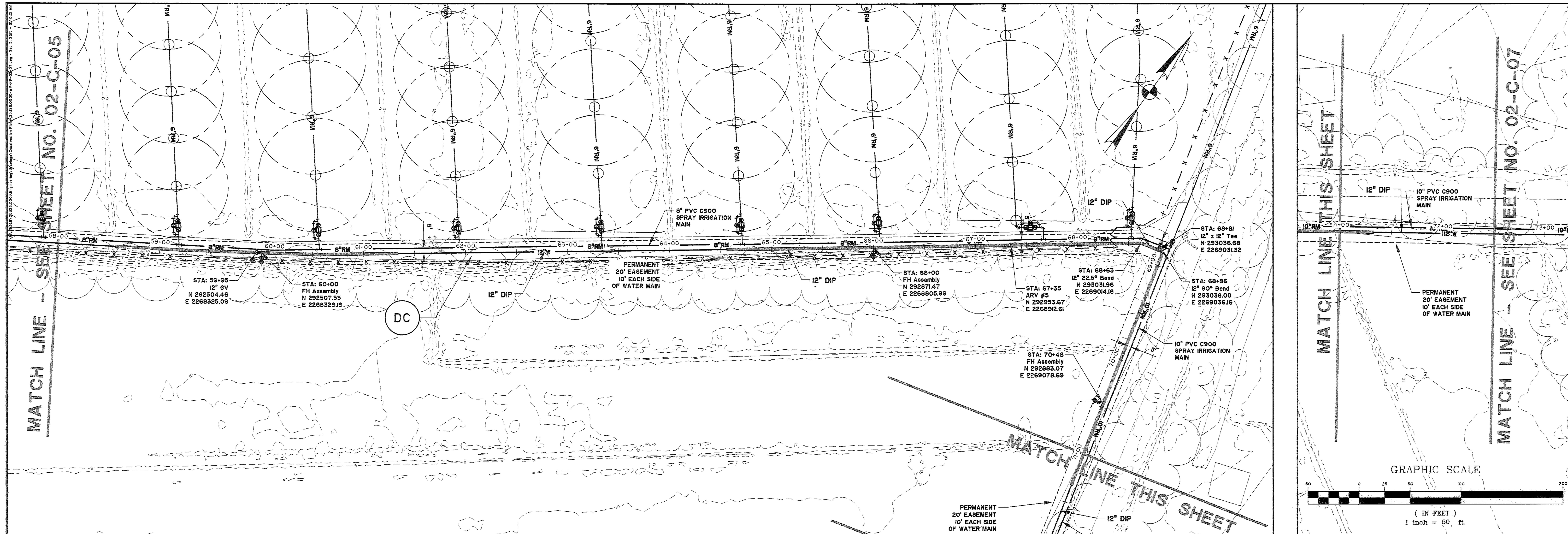
**KIAWAH RIVER PLANTATION**
CHARLESTON COUNTY, SOUTH CAROLINA

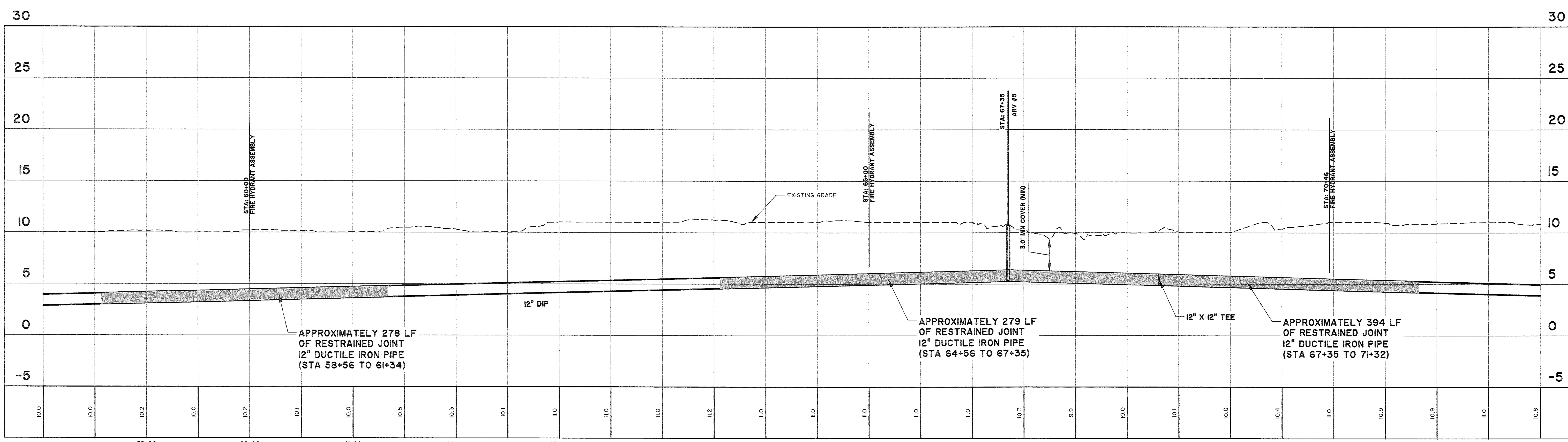
KIAWAH RIVER PLANTATION WWTP

**WATER MAIN – PLAN AND PROFILE**

| | |
|---|---|
| JOB NO: | J-25328.0000 |
| DATE: | 7/31/15 |
| DRAWN: | DNF |
| DESIGNED: | DNF |
| REVIEWED: | MFY |
| APPROVED: | MFY |
| SCALE: | AS NOTED |

02-C-05




25328.0000–WATER MAIN
STATIONS: 58+00 – 72+50
SCALE: HORZ.: 1" = 50'
VERT.: 1" = 5'

SOUTH CAROLINA THOMAS & HUTTON ENGINEERING CO. No. C00285 CERTIFICATE OF AUTHORIZATION

SOUTH CAROLINA PROFESSIONAL ENGINEER REGISTERED No. 13293 MARK F. YODICE 9-10-2015

| NO. | REVISIONS | BY | DATE |
|---|---|---|---|

THOMAS & HUTTON
Engineering | Surveying | Planning | GIS | Consulting
682 Johnnie Dodds Boulevard • Suite 100
Mt. Pleasant, SC 29464 • 843.849.0200
www.thomasandhutton.com

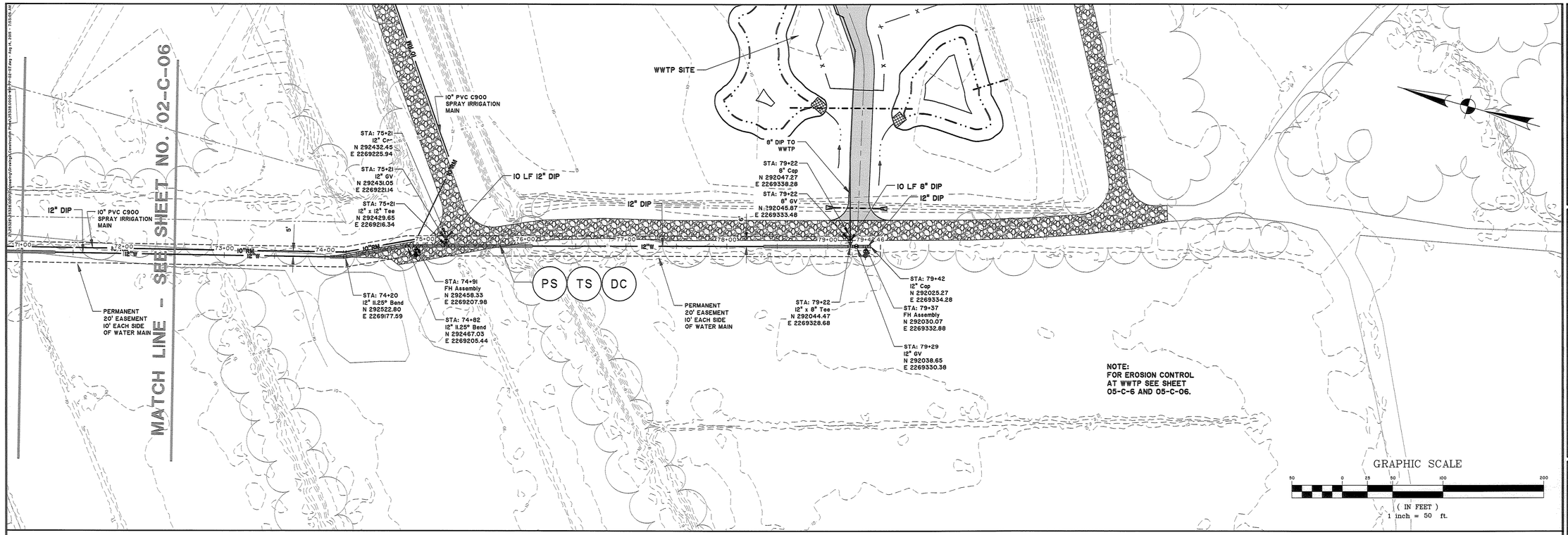
# KIAWAH RIVER PLANTATION
CHARLESTON COUNTY, SOUTH CAROLINA

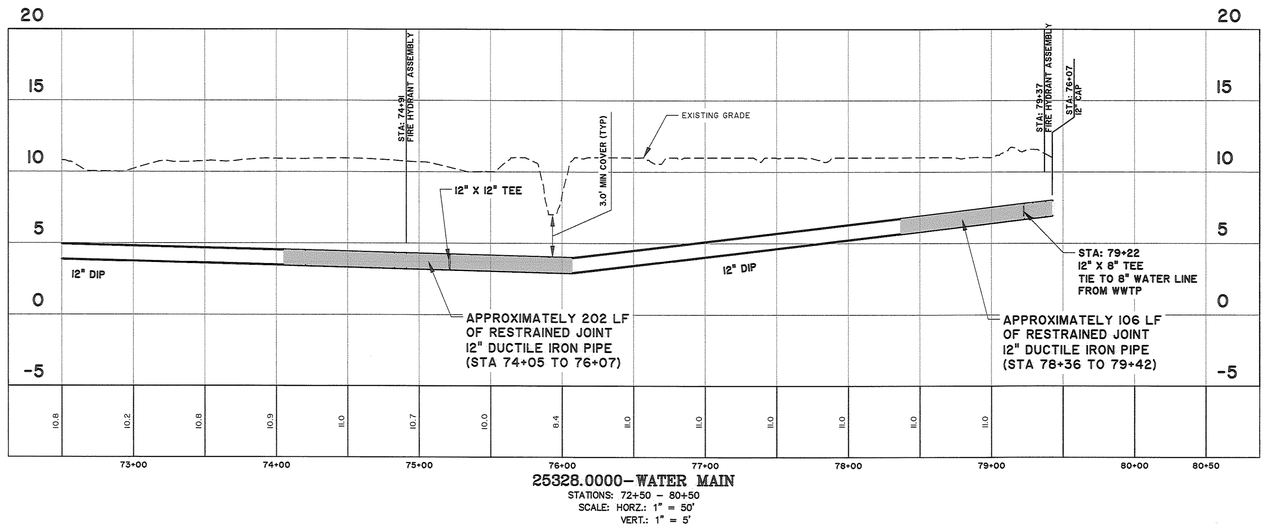
KIAWAH RIVER PLANTATION WWTP

## WATER MAIN - PLAN AND PROFILE

| | |
|---|---|
| JOB NO: | J-25328.0000 |
| DATE: | 7/31/15 |
| DRAWN: | DNF |
| DESIGNED: | MFY |
| REVIEWED: | MFY |
| APPROVED: | MFY |
| SCALE: | AS NOTED |

02-C-06




25328.0000-WATER MAIN
STATIONS: 72+50 - 80+50
SCALE: HORZ.: 1" = 50'
VERT.: 1" = 5'

SOUTH CAROLINA THOMAS & HUTTON ENGINEERING CO. No. C00285 CERTIFICATE OF AUTHORIZATION

SOUTH CAROLINA REGISTERED PROFESSIONAL ENGINEER No. 13240 MARK F. YODER

| NO. | REVISIONS | BY | DATE |
|---|---|---|---|

THOMAS & HUTTON
Engineering | Surveying | Planning | GIS | Consulting
682 Johnnie Dodds Boulevard • Suite 100
Mt. Pleasant, SC 29464 • 843.849.0200
www.thomasandhutton.com

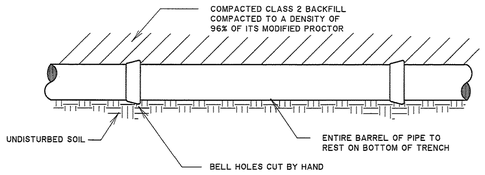
**KIAWAH RIVER PLANTATION**
CHARLESTON COUNTY, SOUTH CAROLINA

KIAWAH RIVER PLANTATION WWTP

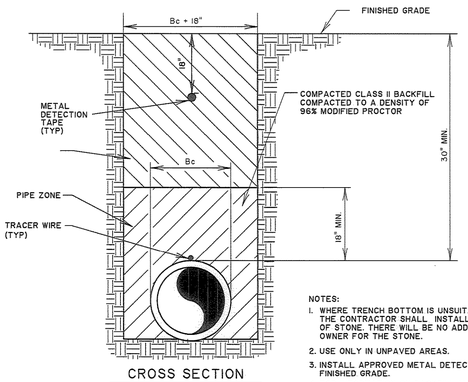
**WATER MAIN - PLAN AND PROFILE**

| | |
|---|---|
| JOB NO: | J-25328.0000 |
| DATE: | 7/31/15 |
| DRAWN: | DNF |
| DESIGNED: | DNF |
| REVIEWED: | MFY |
| APPROVED: | MFY |
| SCALE: | AS NOTED |

02-C-07




LONGITUDINAL SECTION



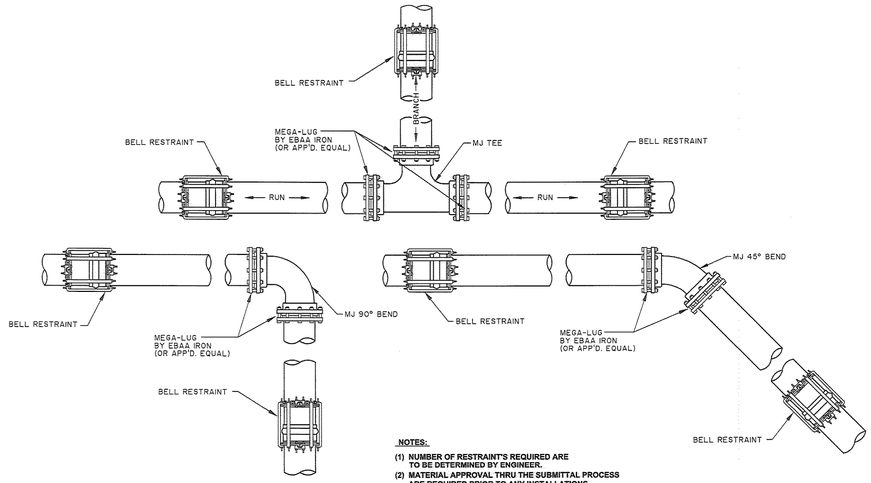

CROSS SECTION

NOTES:

1. WHERE TRENCH BOTTOM IS UNSUITABLE TO SUPPORT PIPE, THE CONTRACTOR SHALL INSTALL PIPE ON A MIN. 4" BED OF STONE. THERE WILL BE NO ADDITIONAL COST TO THE OWNER FOR THE STONE.
2. USE ONLY IN UNPAVED AREAS.
3. INSTALL APPROVED METAL DETECTION TAPE 18" FROM FINISHED GRADE.
4. FOR INFORMATION ON BACKFILL MATERIAL SEE DESCRIPTION OF BACKFILL MATERIAL CLASSIFICATION THIS SHEET.
5. DURING BACKFILL OF PIPE TRENCHES, CONTRACTOR SHALL ADHERE TO ALL SCDOT REQUIREMENTS FOR LIFT THICKNESS AND COMPACTION STANDARDS PER THE SCDOT 2007 STANDARD SPECIFICATIONS FOR HIGHWAY CONSTRUCTION.

| MAXIMUM TRENCH WIDTHS | |
|---|---|
| Bc = PIPE SIZE | WIDTH |
| 2" | 20" |
| 2 1/2" | 22" |
| 3" | 24" |
| 4" | 28" |
| 6" | 30" |
| 8" | 30" |
| 10" | 32" |
| 12" | 34" |
| 14" | 34" |
| 16" | 36" |

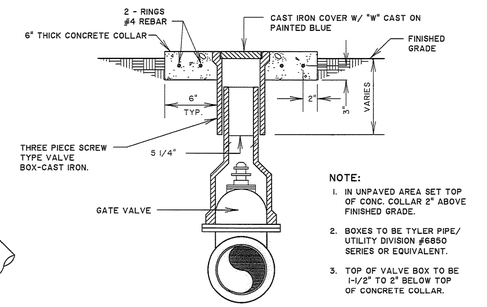
1 / 02-C-08 — TYPICAL WATER LINE BEDDING DETAIL
NOT TO SCALE




NOTES:

(1) NUMBER OF RESTRAINT'S REQUIRED ARE TO BE DETERMINED BY ENGINEER.
(2) MATERIAL APPROVAL THRU THE SUBMITTAL PROCESS ARE REQUIRED PRIOR TO ANY INSTALLATIONS.

2 / 02-C-08 — TYPICAL FITTING AND JOINT RESTRAINT
NOT TO SCALE

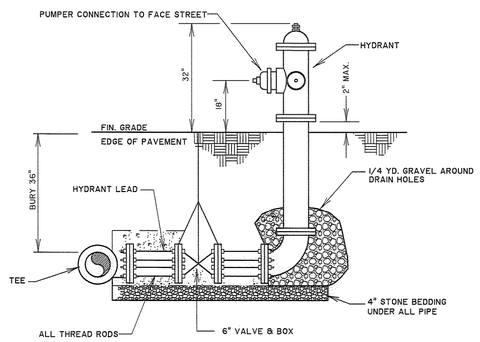



NOTE:

1. IN UNPAVED AREA SET TOP OF CONC. COLLAR 2" ABOVE FINISHED GRADE.
2. BOXES TO BE TYLER PIPE/ UTILITY DIVISION #6850 SERIES OR EQUIVALENT.
3. TOP OF VALVE BOX TO BE 1-1/2" TO 2" BELOW TOP OF CONCRETE COLLAR.

NOTE: VALVE BOXES SHALL BE SET TO MATCH FINISHED GRADES.

3 / 02-C-08 — VALVE BOX DETAIL
NOT TO SCALE




NOTES:

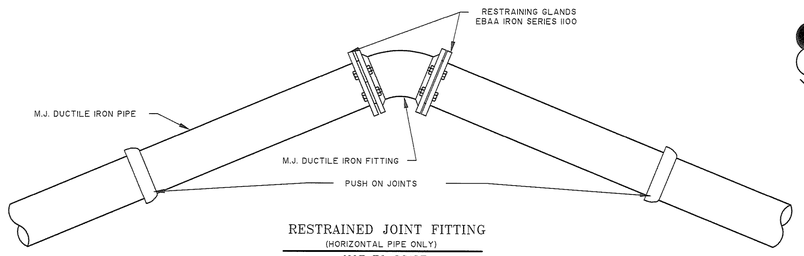
1. FIRE HYDRANT TO BE PLACED A MIN. OF 5' AND A MAXIMUM OF 10' FROM EDGE OF PAVING.
2. PUMPER CONNECTION TO FACE STREET AND HOSE CONNECTIONS SHALL BE FREE OF OBSTRUCTIONS.
3. TOP OF VALVE BOXES TO BE 1" ABOVE FINISHED GRADE IN UNPAVED AREAS AND FLUSH IN PAVED AREAS. (BOXES TO BE TYLER PIPE/UTILITY DIVISION #6850 SERIES OR EQUIVALENT.)
4. HYDRANT DRAIN HOLES TO BE FREE FROM OBSTRUCTIONS.
5. RETAINER GLANDS SHALL BE USED ON ALL MECHANICAL JOINTS.
6. DIMENSIONS SHALL BE STRICTLY FOLLOWED.
7. RESTRAINED JOINTS SHALL BE USED.
8. BREAK AWAY ON HYDRANT SHALL BE PLACED 1" ABOVE FINISHED GRADE.
9. HYDRANT TO BE PAINTED A COLOR SELECTED BY THE OWNER.
10. WRAP HYDRANT WITH PLASTIC UNTIL AFTER HYDROSEEDING IS COMPLETE AND THE LINE PLACED INTO OPERATION.
11. IF HYDRANT IS NOT DIRECTLY ADJACENT TO ELBOW, PROVIDE THREAD RODS BETWEEN ELBOW AND GATE VALVE.
12. MJ GLANDS "MEGA-LUG" RESTRAINTS ARE ACCEPTABLE FOR CONSTRUCTION USE.
13. HYDRANT DRAIN SHALL NOT BE CONNECTED TO OR LOCATED WITHIN 10 FEET OF A SANITARY SEWER SYSTEM.

4 / 02-C-08 — FIRE HYDRANT DETAIL
NOT TO SCALE

NOTES:

1. THE FOLLOWING CONDITIONS WERE USED TO CALCULATE THE RESTRAINED LENGTHS:
   LAYING CONDITION IS TYPE 3;
   SOIL DESIGNATED AS SAND (SW);
   DEPTH IS 3 FT.;
   DESIGN PRESSURE (TEST) IS 150 PSI;
   SAFETY FACTOR IS 2.0.
2. FOR THE TEE (EACH LEG) AND REDUCER, LENGTHS ARE BASED ON BRANCHING AND REDUCING FROM THE NEXT LARGER SIZE IN THE TABLE. DEVIATIONS FROM THESE CONDITIONS MUST BE BASED ON THE ABOVE PARAMETERS.
3. FOR DUCTILE IRON PIPE PUSH ON JOINTS, GRIP RING TYPE PIPE MAY BE USED. FOR PVC PUSH ON JOINT HARNESS RESTRAINT (EBAA SERIES 1500 OR APPROVED EQUAL) SHALL BELOW. THE SUPPLY AND INSTALLATION OF THE HARNESS RESTRAINTS SHALL BE CONSIDERED INCIDENTAL TO THE PIPE INSTALLATION AND NO SEPARATE PAYMENT WILL BE MADE FOR THE HARNESS RESTRAINTS.

| RESTRAINED JOINT TABLE — LENGTH OF RESTRAINED JOINT REQUIRED (IN L.F. EACH SIDE OF THE BEND OR FITTING) | | | | | | | | |
|---|---|---|---|---|---|---|---|---|
| SIZE | 11 1/4° | 22 1/2° | 45° | 90° | TEE (EACH LEG) | DEAD END | REDUCER | VALVE |
| 8" | 6 | 11 | 22 | 51 | 55 | 98 | 50 | 50 |
| 10" | 6 | 13 | 26 | 61 | 78 | 118 | 50 | 118 |
| 12" | 7 | 15 | 30 | 71 | 86 | 139 | 50 | 139 |
| 16" | 10 | 20 | 32 | 76 | 110 | 143 | 106 | 143 |



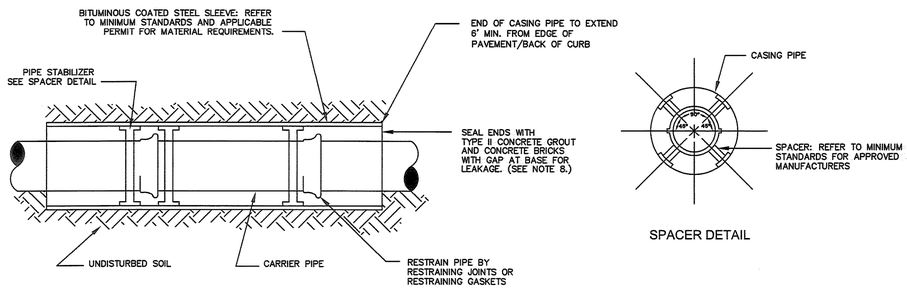

RESTRAINED JOINT FITTING
(HORIZONTAL PIPE ONLY)
NOT TO SCALE

5 / 02-C-08 — RESTRAINED JOINT FITTING DETAIL
NOT TO SCALE

NOTES:

1. REFER TO APPLICABLE PERMIT FOR MINIMUM REQUIREMENTS GOVERNING HIGHWAY OR RAILROAD UNDERCROSSINGS.
2. THE DIAMETER AND THICKNESS OF THE CASING PIPE SHALL BE AS LISTED IN THE TABLE SHOWN IN THIS DETAIL.
3. SEE MINIMUM STANDARDS AND AGENCY PERMIT FOR LENGTH AND DEPTH REQUIREMENTS.
4. USE CASING SPACERS (SEE DETAIL) TO MOVE CARRIER PIPE INTO CASING PIPE. SPACING OF SPACERS WILL BE DICTATED BY THE LENGTH OF CASING PIPE AND NUMBER OF JOINTS OF CARRIER PIPE.
5. USE A MINIMUM OF 2 SPACERS PER JOINT OF PIPE.
6. THERE SHALL BE NO WELDING OF CASING UNDER PAVEMENT.
7. IN CASE OF A CONFLICT BETWEEN THIS DETAIL, THE GOVERNING UTILITIES MINIMUM STANDARDS, AND A PERMIT, THE STRICTEST REQUIREMENT SHALL GOVERN.
8. SEAL CASING ENDS WITH TYPE II CONCRETE GROUT AND CONCRETE BRICKS, SO AS TO PREVENT THE ENTRANCE OF SOIL. LEAVE A GAP TO ALLOW LEAKAGE TO PASS IN CASE OF A MAIN BREAK.
9. FOR FURTHER REQUIREMENTS AND CLARIFICATIONS, SEE THE MINIMUM STANDARDS AND TECHNICAL SPECIFICATIONS.

| RESTRAINED JOINT DIP CARRIER PIPE SIZE (INCHES) | MINIMUM CASING SIZE (INCHES) | MINIMUM CASING THICKNESS (INCHES) |
|---|---|---|
| 4 | 14 | 0.250 |
| 6 | 16 | 0.281 |
| 8 | 18 | 0.312 |
| 10 | 20 | 0.375 |
| 12 | 24 | 0.375 |
| 14 | 26 | 0.438 |
| 16 | 30 | 0.469 |
| 18 | 32 | 0.500 |
| 20 | 36 | 0.532 |
| 24 | 42 | 0.625 |
| 30 | 48 | 0.688 |
| 36 | 54 | 0.781 |




JACK AND BORE PROFILE




SPACER DETAIL

6 / 02-C-08 — BORE AND JACK DETAIL
NOT TO SCALE

SOUTH CAROLINA — THOMAS DANIEL HUTTON ENGINEERING CO. No. C00285 — CERTIFICATE OF AUTHORIZATION

SOUTH CAROLINA — REGISTERED PROFESSIONAL ENGINEER — No. 19263 — MARK F. YOUNG

| NO. | REVISIONS | BY | DATE |
|---|---|---|---|

THOMAS & HUTTON
Engineering | Surveying | Planning | GIS | Consulting
682 Johnnie Dodds Boulevard • Suite 100
Mt. Pleasant, SC 29464 • 843.849.0200
www.thomasandhutton.com

KIAWAH RIVER PLANTATION
CHARLESTON COUNTY, SOUTH CAROLINA

KIAWAH RIVER PLANTATION WWTP

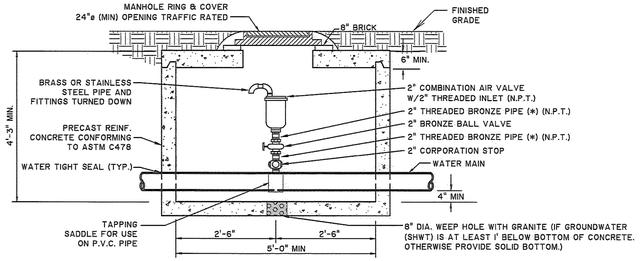
WATER MAIN DETAILS

| | |
|---|---|
| JOB NO: | J-25328.0000 |
| DATE: | 7/31/15 |
| DRAWN: | DNF |
| DESIGNED: | ---- |
| REVIEWED: | MFY |
| APPROVED: | MFY |
| SCALE: | AS NOTED |

02-C-08

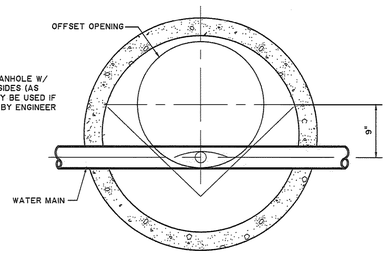
X:\25328\25328.0000\Engineering\Drawings\Construction Plans\25328.0000 WW-07-08-15.dwg - Aug 26, 2015 - 4:00:33 PM

NOTE:
1. ALL HARDWARE SHALL BE STAINLESS STEEL UNLESS OTHERWISE NOTED.
2. VALVE SUPPLIER SHALL PROVIDE SIZING CALCULATIONS TO CONFIRM PROPER SIZE OF VALVE.
3. COAT MANHOLE WITH RAVEN 405 COATING (120 MILS THICKNESS) OR APPROVED EQUIVALENT.




SECTION

(*) NOTE:
TYPE 304 S.STL. PIPE AND FITTINGS MAY BE SUBSTITUTED FOR BRONZE




NOTE:
8" BRICK MANHOLE W/ VERTICAL SIDES (AS SHOWN) MAY BE USED IF APPROVED BY ENGINEER

PLAN

1 / 02-C-09 AIR RELEASE VALVE
NOT TO SCALE

SOUTH CAROLINA
THOMAS ENGINEERING CO.
No. C00285
CERTIFICATE OF AUTHORIZATION

SOUTH CAROLINA
PROFESSIONAL ENGINEER
No. 13909
MARK F. YOUNG

| NO. | REVISIONS | BY | DATE |
|---|---|---|---|


THOMAS & HUTTON
Engineering | Surveying | Planning | GIS | Consulting
682 Johnnie Dodds Boulevard • Suite 100
Mt. Pleasant, SC 29464 • 843.849.0200
www.thomasandhutton.com

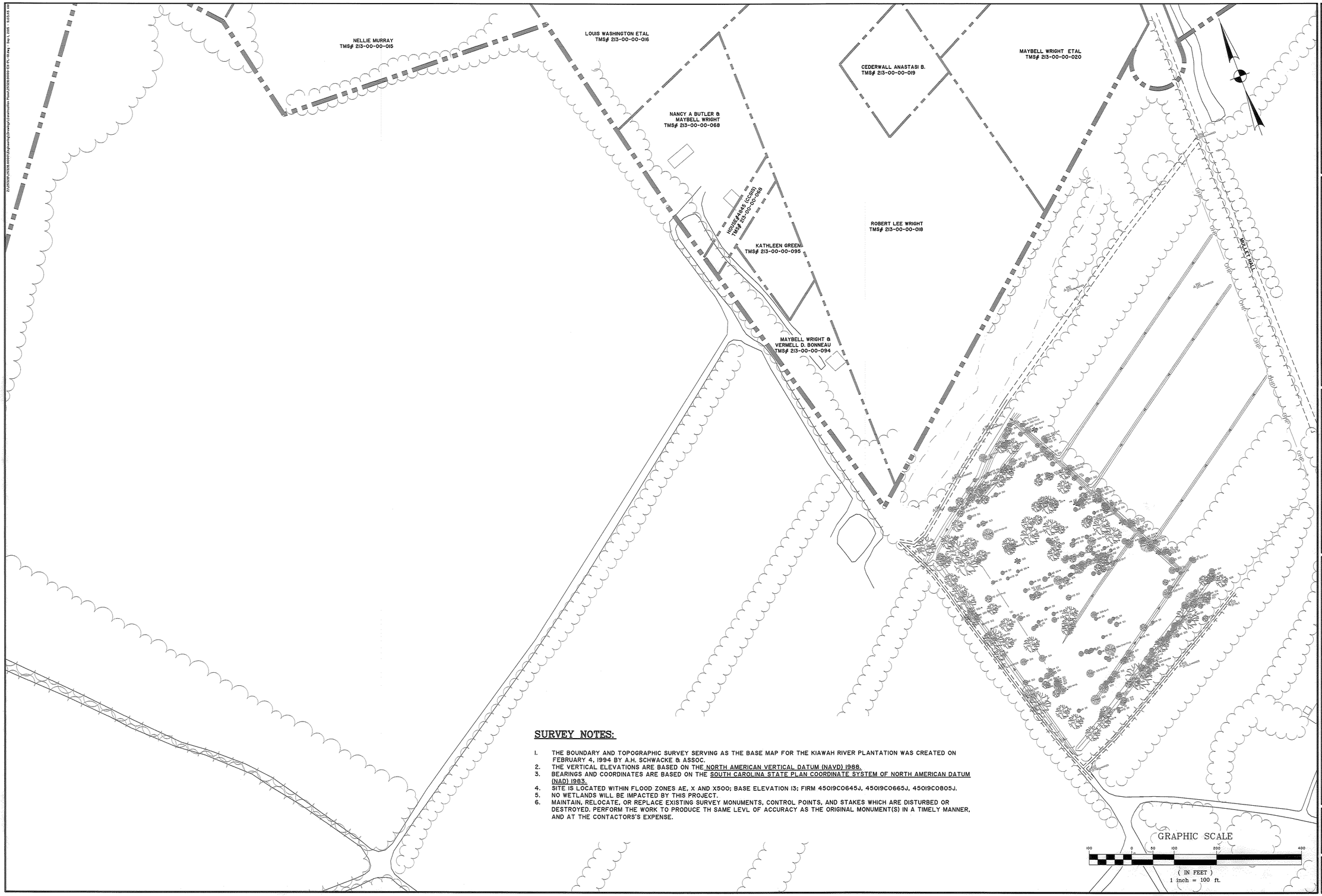

**KIAWAH RIVER PLANTATION**
CHARLESTON COUNTY, SOUTH CAROLINA

KIAWAH RIVER PLANTATION WWTP

**WATER MAIN DETAILS**

| | |
|---|---|
| JOB NO: | J-25328.0000 |
| DATE: | 7/31/15 |
| DRAWN: | DNF |
| DESIGNED: | MFY |
| REVIEWED: | MFY |
| APPROVED: | MFY |
| SCALE: | AS NOTED |

02-C-09




## SURVEY NOTES:

1. THE BOUNDARY AND TOPOGRAPHIC SURVEY SERVING AS THE BASE MAP FOR THE KIAWAH RIVER PLANTATION WAS CREATED ON FEBRUARY 4, 1994 BY A.H. SCHWACKE & ASSOC.
2. THE VERTICAL ELEVATIONS ARE BASED ON THE NORTH AMERICAN VERTICAL DATUM (NAVD) 1988.
3. BEARINGS AND COORDINATES ARE BASED ON THE SOUTH CAROLINA STATE PLAN COORDINATE SYSTEM OF NORTH AMERICAN DATUM (NAD) 1983.
4. SITE IS LOCATED WITHIN FLOOD ZONES AE, X AND X500; BASE ELEVATION 13; FIRM 45019C0645J, 45019C0665J, 45019C0805J.
5. NO WETLANDS WILL BE IMPACTED BY THIS PROJECT.
6. MAINTAIN, RELOCATE, OR REPLACE EXISTING SURVEY MONUMENTS, CONTROL POINTS, AND STAKES WHICH ARE DISTURBED OR DESTROYED. PERFORM THE WORK TO PRODUCE TH SAME LEVL OF ACCURACY AS THE ORIGINAL MONUMENT(S) IN A TIMELY MANNER, AND AT THE CONTACTORS'S EXPENSE.

SOUTH CAROLINA — THOMAS & HUTTON ENGINEERING CO. — No. C00285 — CERTIFICATE OF AUTHORIZATION

SOUTH CAROLINA — REGISTERED PROFESSIONAL ENGINEER — No. 19193 — MARC F. YOUNG — 9-16

| NO. | REVISIONS | BY | DATE |
|---|---|---|---|
| | | | |

THOMAS & HUTTON
Engineering | Surveying | Planning | GIS | Consulting
682 Johnnie Dodds Boulevard • Suite 100
Mt. Pleasant, SC 29464 • 843.849.0200
www.thomasandhutton.com

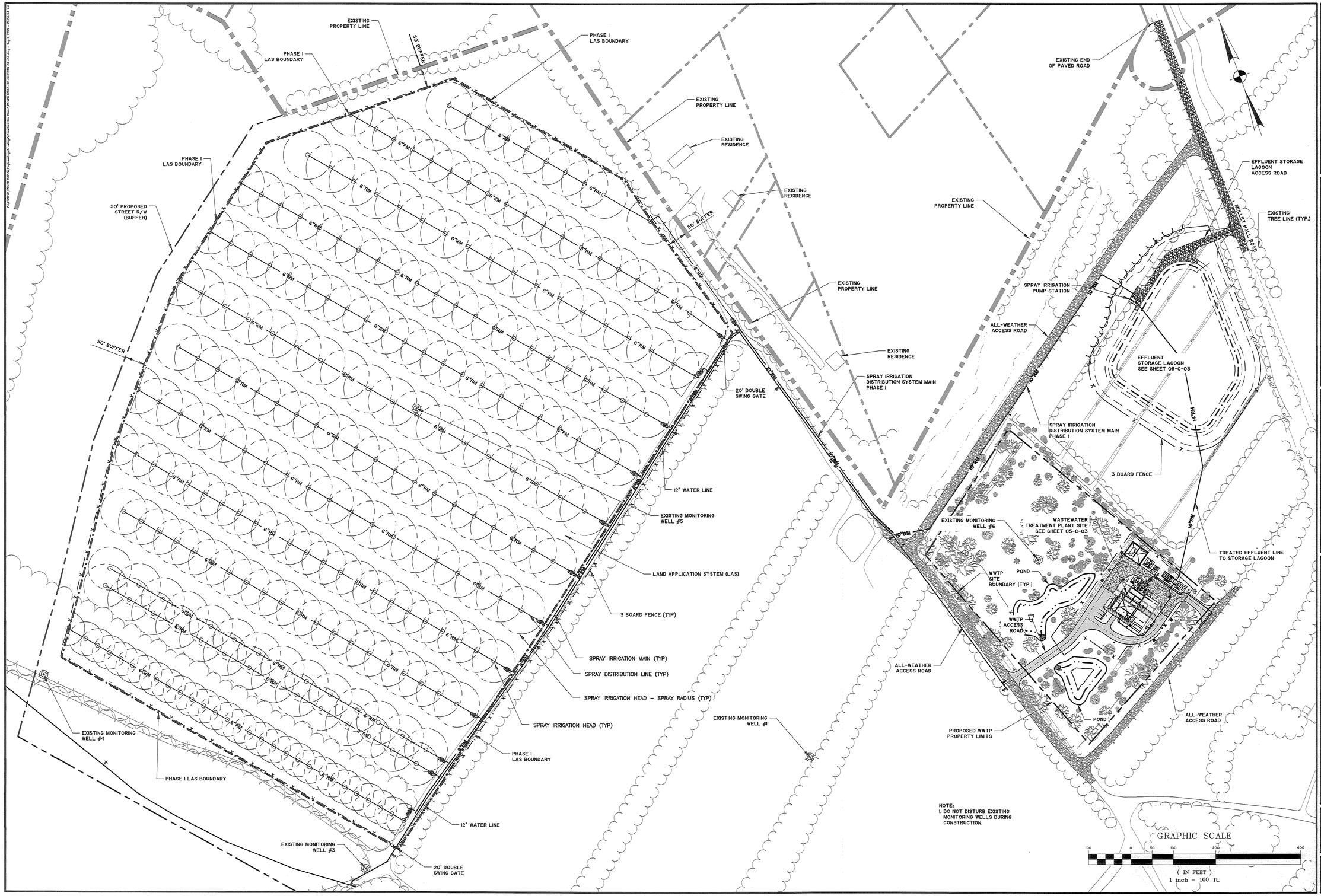
**KIAWAH RIVER PLANTATION**
CHARLESTON COUNTY, SOUTH CAROLINA

KIAWAH RIVER PLANTATION WWTP

EXISTING SITE CONDITIONS

| | |
|---|---|
| JOB NO: | J-25328.0000 |
| DATE: | 7/31/15 |
| DRAWN: | DNF |
| DESIGNED: | KEN |
| REVIEWED: | MFY |
| APPROVED: | MFY |
| SCALE: | 1" = 100' |

05-C-01




NORTH CAROLINA — SOUTH CAROLINA
THOMAS & HUTTON ENGINEERING CO.
No. C-00285
CERTIFICATE OF AUTHORIZATION

NORTH CAROLINA REGISTERED ENGINEER
No. 13284
MARK F. YOUNG
12-2-15

| NO. | REVISIONS | BY | DATE |
|---|---|---|---|
| 1 | GENERAL REVISIONS | MFY | 12/2/15 |


THOMAS & HUTTON
Engineering | Surveying | Planning | GIS | Consulting
682 Johnnie Dodds Boulevard • Suite 100
Mt. Pleasant, SC 29464 • 843.849.0200
www.thomasandhutton.com

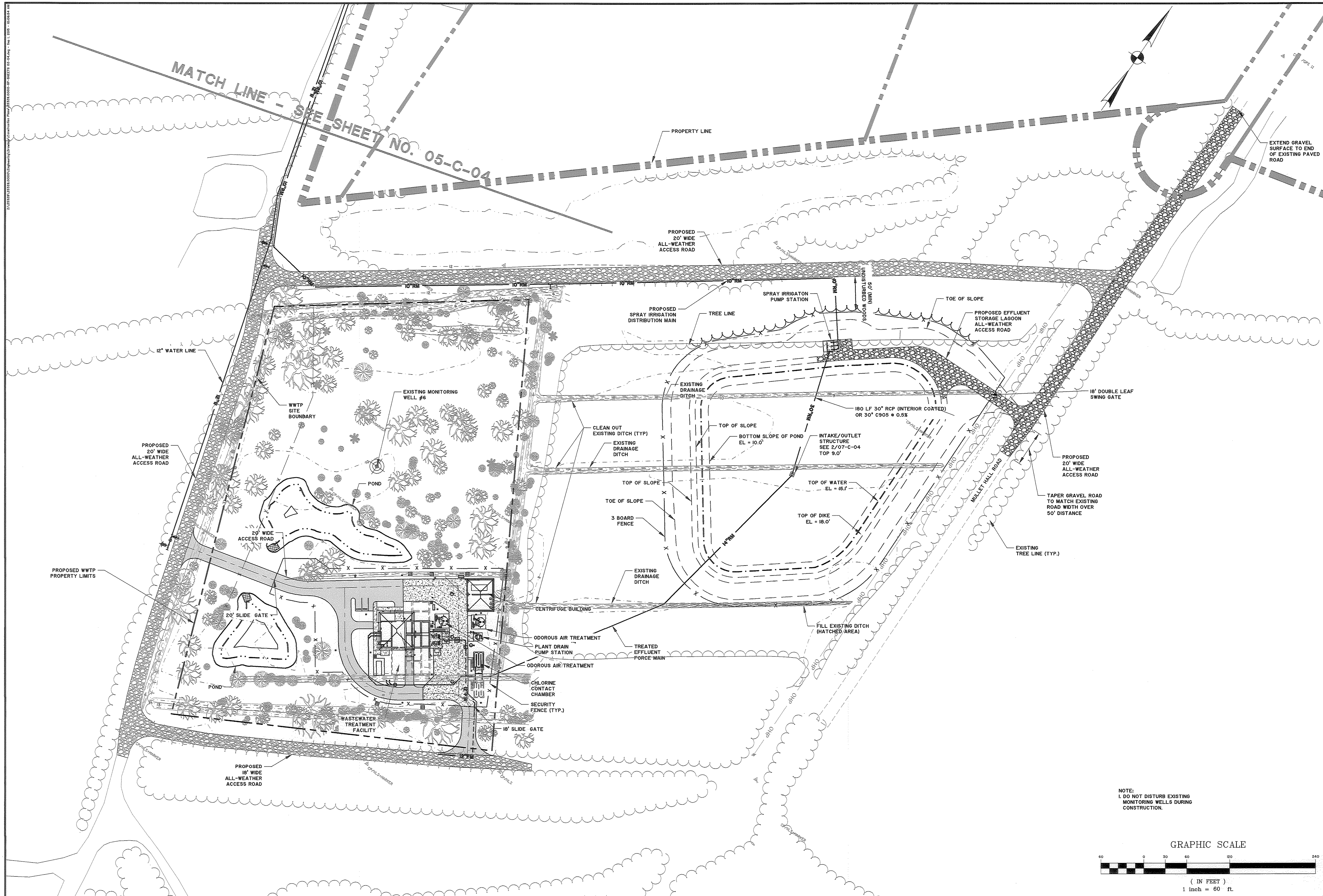

# KIAWAH RIVER PLANTATION
CHARLESTON COUNTY, SOUTH CAROLINA

KIAWAH RIVER PLANTATION WWTP

OVERALL SITE PLAN

| | |
|---|---|
| JOB NO: | J-25328.0000 |
| DATE: | 12/18/15 |
| DRAWN: | DNF |
| DESIGNED: | KEN |
| REVIEWED: | MFY |
| APPROVED: | MFY |
| SCALE: | 1" = 100' |

05-C-02




NOTE:
1. DO NOT DISTURB EXISTING MONITORING WELLS DURING CONSTRUCTION.

GRAPHIC SCALE

60 0 30 60 120 240

( IN FEET )
1 inch = 60 ft.

SOUTH CAROLINA THOMAS & HUTTON ENGINEERING CO. No. C00285 CERTIFICATE OF AUTHORIZATION

SOUTH CAROLINA PROFESSIONAL ENGINEER No. 13293 MARK F. YODICE REGISTERED 12-2-15

| NO. | GENERAL REVISIONS | BY | DATE |
|---|---|---|---|
| 1 | REVISIONS | MFY | 12/2/15 |

THOMAS & HUTTON
Engineering | Surveying | Planning | GIS | Consulting
682 Johnnie Dodds Boulevard • Suite 100
Mt. Pleasant, SC 29464 • 843.849.0200
www.thomasandhutton.com

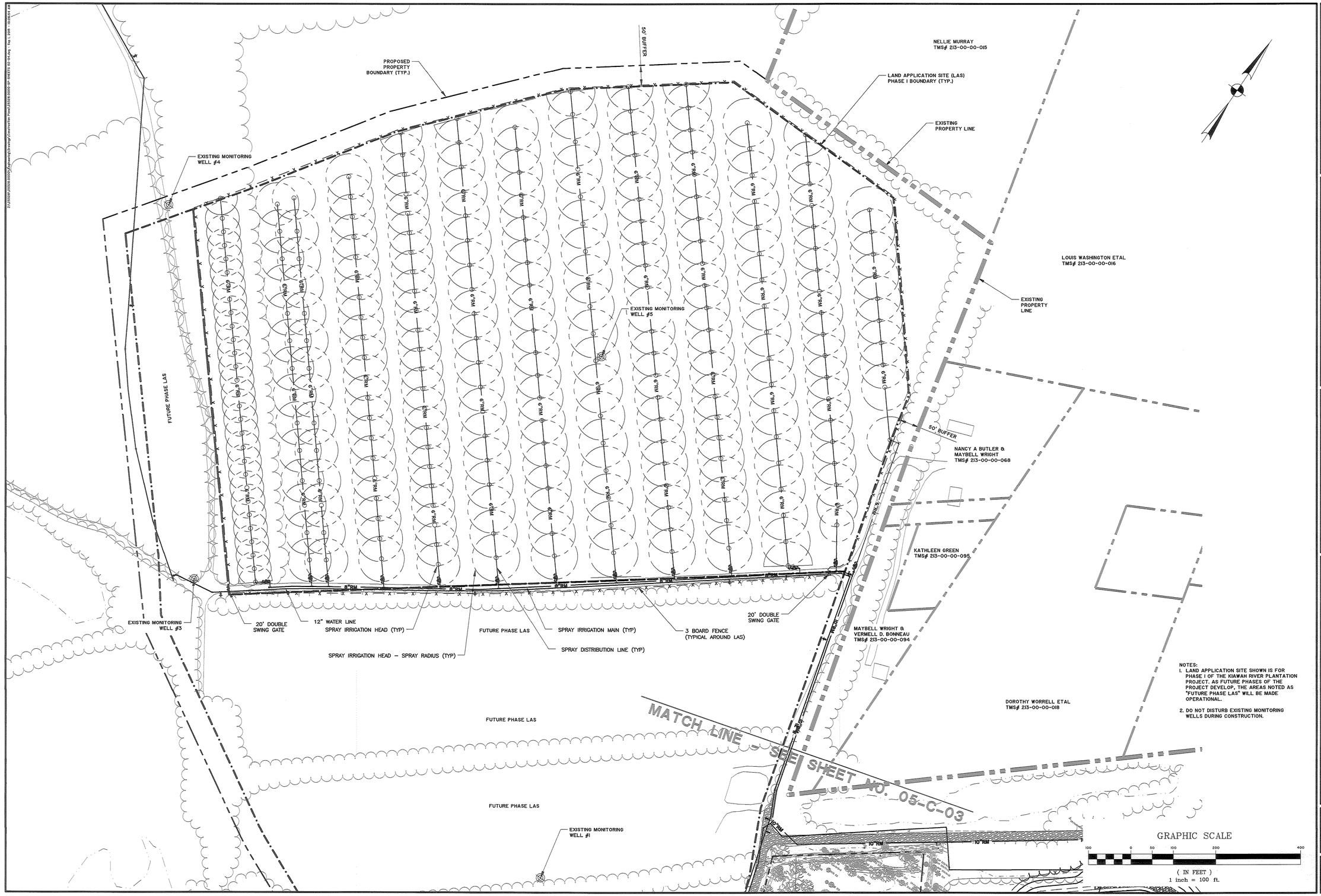
# KIAWAH RIVER PLANTATION
CHARLESTON COUNTY, SOUTH CAROLINA

KIAWAH RIVER PLANTATION WWTP

## WWTP & EFFLUENT LAGOON SITE PLAN

| | |
|---|---|
| JOB NO: | J-25328.0000 |
| DATE: | 12/18/15 |
| DRAWN: | DNF |
| DESIGNED: | KEN |
| REVIEWED: | MFY |
| APPROVED: | MFY |
| SCALE: | 1"=60' |

# 05-C-03




SOUTH CAROLINA
THOMAS & HUTTON ENGINEERING CO.
No. C00289
CERTIFICATE OF AUTHORIZATION

REGISTERED PROFESSIONAL ENGINEER
No. 13283
12-2-15
MARK F. YOUNG

| NO. | REVISIONS | BY | DATE |
|---|---|---|---|
| 1 | GENERAL REVISIONS | MFY | 12/2/15 |


THOMAS & HUTTON
Engineering | Surveying | Planning | GIS | Consulting
682 Johnnie Dodds Boulevard • Suite 100
Mt. Pleasant, SC 29464 • 843.849.0200
www.thomasandhutton.com

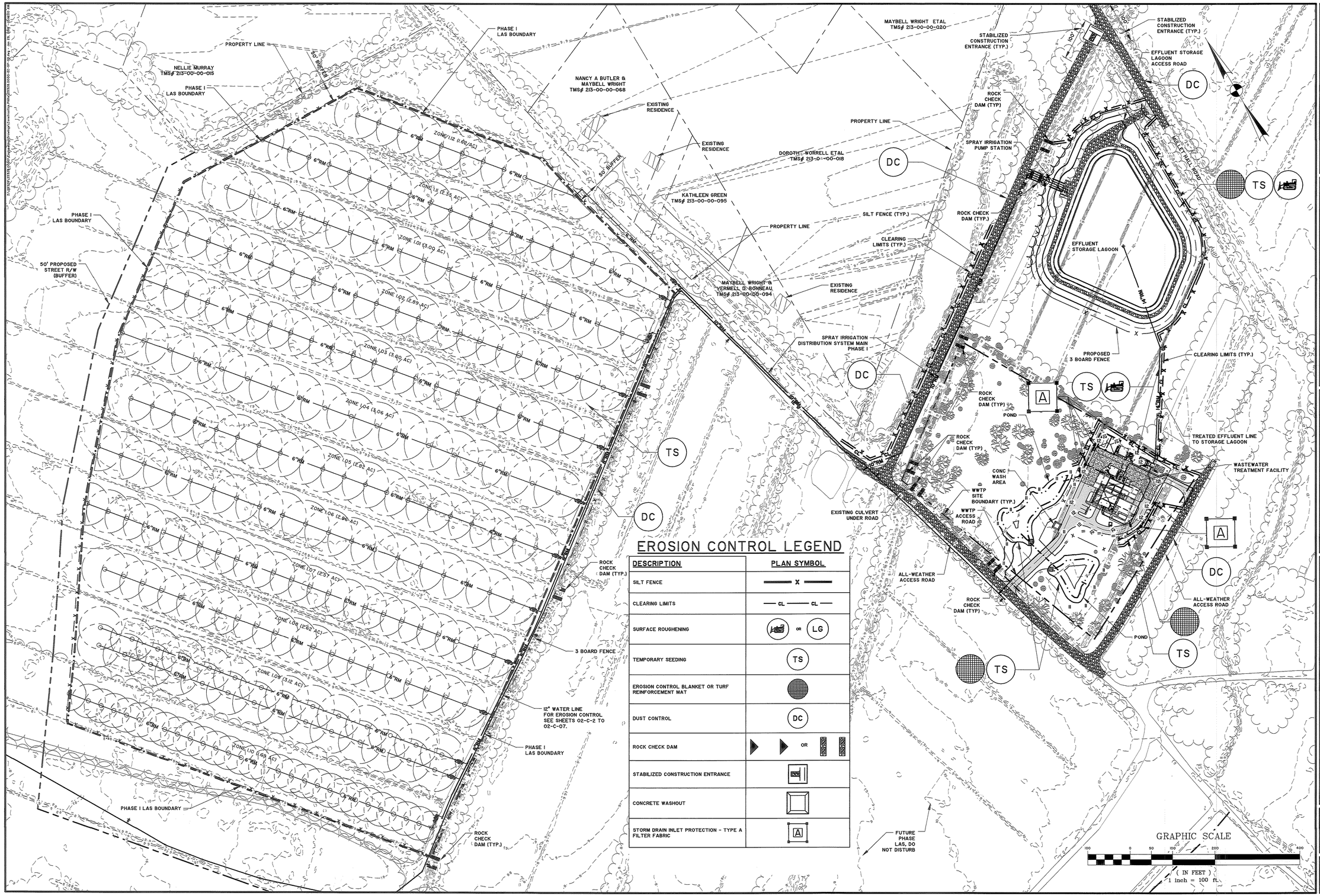

**KIAWAH RIVER PLANTATION**
CHARLESTON COUNTY, SOUTH CAROLINA

KIAWAH RIVER PLANTATION WWTP

LAS SITE PLAN - PHASE I

| | |
|---|---|
| JOB NO: | J-25328.0000 |
| DATE: | 12/18/15 |
| DRAWN: | DNF |
| DESIGNED: | KEN |
| REVIEWED: | MFY |
| APPROVED: | MFY |
| SCALE: | 1" = 100' |

05-C-04




SOUTH CAROLINA — THOMAS & HUTTON ENGINEERING CO. — No. C-00285 — CERTIFICATE OF AUTHORITY

SOUTH CAROLINA — REGISTERED PROFESSIONAL ENGINEER — No. 13965 — MARK F. YOUNG

| NO. | REVISIONS | BY | DATE |
|---|---|---|---|
| | | | |


THOMAS & HUTTON
Engineering | Surveying | Planning | GIS | Consulting
682 Johnnie Dodds Boulevard • Suite 100
Mt. Pleasant, SC 29464 • 843.849.0200
www.thomasandhutton.com

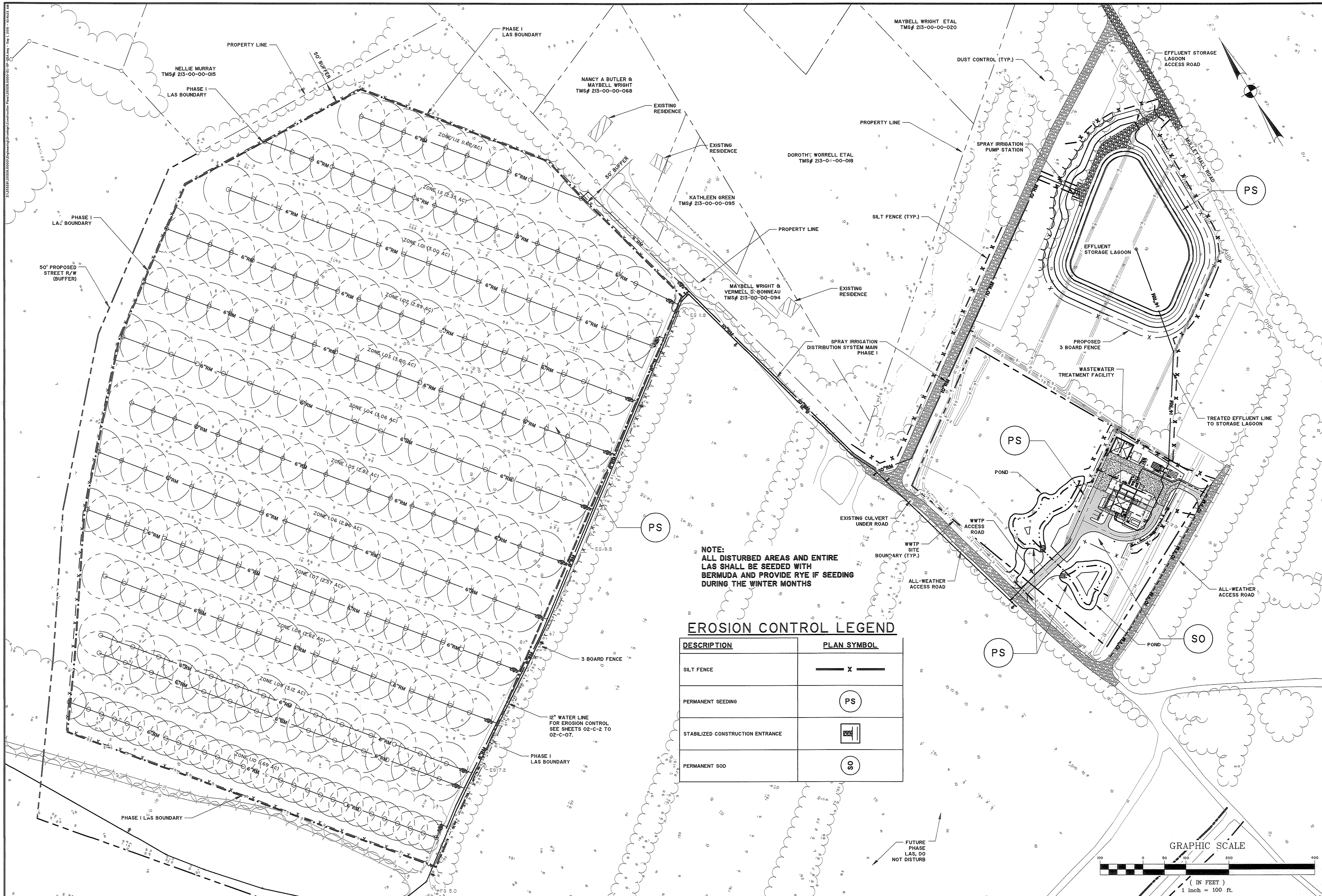

**KIAWAH RIVER PLANTATION**
CHARLESTON COUNTY, SOUTH CAROLINA

KIAWAH RIVER PLANTATION WWTP

**EROSION & SEDIMENT CONTROL PLAN - INITIAL PHASE**

| | |
|---|---|
| JOB NO: | J-25328.0000 |
| DATE: | 7/31/15 |
| DRAWN: | DNF |
| DESIGNED: | KEN |
| REVIEWED: | MFY |
| APPROVED: | MFY |
| SCALE: | 1"=100' |

**05-C-05**




**NOTE:**
**ALL DISTURBED AREAS AND ENTIRE LAS SHALL BE SEEDED WITH BERMUDA AND PROVIDE RYE IF SEEDING DURING THE WINTER MONTHS**

## EROSION CONTROL LEGEND

| DESCRIPTION | PLAN SYMBOL |
|---|---|
| SILT FENCE | —— X —— |
| PERMANENT SEEDING | PS |
| STABILIZED CONSTRUCTION ENTRANCE | |
| PERMANENT SOD | SO |

SOUTH CAROLINA THOMAS & HUTTON ENGINEERING CO. No. C00285 CERTIFICATE OF AUTHORIZATION

SOUTH CAROLINA REGISTERED PROFESSIONAL ENGINEER No. 13293 MARK F. YODICE 12-2-15

| NO. | REVISIONS | BY | DATE |
|---|---|---|---|

THOMAS & HUTTON
Engineering | Surveying | Planning | GIS | Consulting
682 Johnnie Dodds Boulevard • Suite 100
Mt. Pleasant, SC 29464 • 843.849.0200
www.thomasandhutton.com

**KIAWAH RIVER PLANTATION**
CHARLESTON COUNTY, SOUTH CAROLINA
KIAWAH RIVER PLANTATION WWTP
**EROSION & SEDIMENT CONTROL PLAN - FINAL PHASE**

| | |
|---|---|
| JOB NO: | J-25328.0000 |
| DATE: | 7/31/15 |
| DRAWN: | DNF |
| DESIGNED: | KEN |
| REVIEWED: | MFY |
| APPROVED: | MFY |
| SCALE: | 1"=100' |

**05-C-05A**

Z:\25328\25328.0000\Engineering\Drawings\Construction Plans\25328.0000-EC-NT-06.dwg - Sep 1, 2015 - 10:48:58 AM

## I. SITE DESCRIPTION

### A. PROJECT DESCRIPTION

| | |
|---|---|
| A.1. PROJECT AREA | 58 ACRES |
| A.2. AREA DISTURBED | 9 ACRES |
| A.3. PERCENT IMPERVIOUS AREA BEFORE CONSTRUCTION | 0 % |
| A.4. RUNOFF COEFFICIENT BEFORE CONSTRUCTION | 77 CN |
| A.5. PERCENT IMPERVIOUS AREA AFTER CONSTRUCTION | 1.2 % |
| A.6. RUNOFF COEFFICIENT AFTER CONSTRUCTION | 79 CN |

### B. DESCRIPTION OF CONSTRUCTION ACTIVITY

WORK CONSISTS OF CLEARING, GRADING, SITE WORK AND UTILITY INSTALLATIONS

### C. RUNOFF DATA

C.1 SOIL CLASSIFICATIONS: HYDROLOGIC SOIL GROUP A/D - (Ka) Kiawah

C.2 LAND USE(S): AGRICULTURAL

### D. RECEIVING WATERS

D.1. CLOSEST RECEIVING WATERS: KIAWAH RIVER
D.2 ULTIMATE RECEIVING WATERS: ATLANTIC OCEAN

### E. FLOOD

E.1. FEMA FLOOD ZONE(S): AE, X AND X500
E.2. FEMA INSURANCE MAPS(S): 45019C0645J, 45019C0665J, 45019C0805J

## II. CONTROL MEASURES

### 1. EROSION AND SEDIMENT CONTROLS

PRIOR TO START OF CONSTRUCTION, ALL EXTERIOR SILT FENCE WILL BE INSTALLED AS SHOWN ON THE PLANS.

#### 1.1. CLEARING

1.1.1. AS CLEARING IS COMPLETED, ADDITIONAL SILT FENCE WILL BE INSTALLED WHERE NECESSARY, SUCH AS POINTS WHERE FLOWS BECOME CHANNELIZED, AND OTHER POINTS WHERE EXCESSIVE RUNOFF VELOCITIES MAY OCCUR.
1.1.2. INSTALL CONSTRUCTION ENTRANCES / EXITS BEFORE BEGINNING CLEARING
1.1.3. CONSTRUCTION DELAYS IN ANY ONE AREA GREATER THAN 14 DAYS PRIOR TO START OF ROUGH GRADING WILL MANDATE STABILIZATION PROCEDURES. ACCEPTABLE METHODS OF STABILIZATION INCLUDE MULCHING AND TEMPORARY SEEDING.
1.1.4. MAINTAIN EXISTING VEGETATION WHENEVER POSSIBLE AND MINIMIZE THE AREA OF DISTURBANCE. RETAIN AND PROTECT TREES TO ENHANCE FUTURE LANDSCAPING EFFORTS AND REDUCE RAINDROP IMPACT.
1.1.5. INSTALL ALL SEDIMENT CONTROL PRACTICES PRIOR TO ANY UP-SLOPE SOIL DISTURBING ACTIVITIES.
1.1.6. PHASE CONSTRUCTION ACTIVITIES TO MINIMIZE THE AREAS DISTURBED AT ONE TIME. THIS WILL ALSO ALLOW COMPLETED AREAS TO BE STABILIZED AND RE-VEGETATED BEFORE DISTURBING ADJACENT SITES. THE NEED FOR TEMPORARY EROSION CONTROL MEASURES MAY BE AVOIDED BY COMPLETING A PHASE AND INSTALLING PERMANENT EROSION CONTROL MEASURES WHEN THE FINAL GRADE IS ATTAINED.
1.1.7. MAINTAIN AND PROTECT ALL NATURAL WATERWAYS. RETAIN AT LEAST A 35-FOOT UNDISTURBED BUFFER OF NATURAL VEGETATION ALONG ALL WATERWAYS TO FILTER OUT SEDIMENT AND OTHER POLLUTANTS. MAINTAIN A 45-FOOT UNDISTURBED BUFFER AROUND SENSITIVE WATERS.
1.1.8. INSTALL SILT FENCE (OR BIO ROLLS/ROCK SOCK PRODUCTS) ON THE DOWN-SLOPE PERIMETER OF ALL DISTURBED AREAS PRIOR TO ANY SOIL DISTURBING ACTIVITIES (INCLUDING CLEARING AND GRUBBING). SILT FENCE CAN TREAT A MAXIMUM OF 100 SQUARE FEET PER LINEAL FOOT OF FENCE. INSTALL SILT FENCE IN SHORTER REACHES ON THE CONTOUR WITH EACH END TURNED UP-SLOPE . SWALES AND SHORELAND AREAS SHOULD ALSO BE PROTECTED WITH SILT FENCE, BIO ROLLS, OR ROCK SOCKS.
1.1.9. IN AREAS OF CONCENTRATED FLOW INSTALL STRAW BALE CHECKS, ROCK CHECK DAMS, TRIANGULAR DIKES, BIO ROLL BLANKETS, OR ROCK SOCKS TO SLOW RUNOFF AND TRAP SEDIMENT.

1.1.10. USE TEMPORARY SLOPE DRAINS OR ROCK CHUTES TO MOVE WATER DOWN STEEP SLOPES.

1.1.11. CONSTRUCT SEDIMENT BASINS FOR DRAINAGE AREAS GREATER THAN 10 ACRES

#### 1.2. ROUGH GRADING

1.2.1. ALL EXISTING CONTROLS WILL BE MAINTAINED DURING ROUGH GRADING, DELAYS OF GREATER THAN 14 DAYS PRIOR TO START OF NEXT ACTIVITY WILL MANDATE STABILIZATION PROCEDURES. ACCEPTABLE METHODS OF STABILIZATION INCLUDE MULCHING AND TEMPORARY SEEDING.
1.2.2. ALL AREAS NOT SUBJECT TO FURTHER CONSTRUCTION (DRAINAGE, SANITARY SEWER, ROADS, WATER DISTRIBUTION SYSTEMS, OR STORM WATER FACILITIES) SHALL BE GRASSED WITH A PERMANENT COVER.
1.2.3. COVER ANY STOCK PILED TOPSOIL WITH PLASTIC (OR OTHER IMPERVIOUS COVERING) OR USE A TEMPORARY SEED MIX. USE STOCKPILED TOPSOIL AS EARTHEN BERMS TO SERVE AS TEMPORARY SEDIMENT BASINS.

#### 1.3. DRAINAGE

1.3.1. ALL EXISTING CONTROLS WILL BE MAINTAINED DURING DRAINAGE INSTALLATION.
1.3.2. CONSTRUCTION DRAINAGE WILL BE ROUTED THROUGH LAKES, WHICH WILL ACT AS SEDIMENT BASINS OR OTHER ACCEPTABLE SEDIMENT BASINS/TRAPS.
1.3.3. STORM DRAIN INLET PROTECTION AS SHOWN ON DETAIL SHEET SHALL BE INSTALLED ON ALL CURB INLETS, STORM DRAIN MANHOLES, JUNCTION BOXES, AND GRATE INLETS.
1.3.4. DELAYS OF GREATER THAN 14 DAYS PRIOR TO START OF THE NEXT CONSTRUCTION SEQUENCE WILL MANDATE STABILIZATION PROCEDURES. ACCEPTABLE METHODS OF STABILIZATION INCLUDE MULCHING AND TEMPORARY SEEDING.
1.3.5. ALL STORM LINES NOT IN STREETS OR OTHER PAVED AREAS ARE TO BE MULCHED AND SEEDED WITHIN 5 DAYS AFTER BACKFILL.

#### 1.4. WASTE DISTRIBUTION SYSTEM INSTALLATION

1.4.1. ALL EXISTING CONTROLS WILL BE MAINTAINED DURING INSTALLATION OF THE WATER DISTRIBUTION SYSTEM.
1.4.2. DELAYS OF GREATER THAN 14 DAYS PRIOR TO START OF NEXT ACTIVITY WILL MANDATE STABILIZATION PROCEDURES. ACCEPTABLE METHODS OF STABILIZATION INCLUDE MULCHING AND TEMPORARY SEEDING.

#### 1.5. WASTEWATER COLLECTION SYSTEM INSTALLATION

1.5.1. ALL EXISTING CONTROLS WILL BE MAINTAINED DURING INSTALLATION OF THE WASTEWATER SYSTEM.
1.5.2. DELAYS OF GREATER THAN 14 DAYS PRIOR TO START OF NEXT ACTIVITY WILL MANDATE STABILIZATION PROCEDURES. ACCEPTABLE METHODS OF STABILIZATION INCLUDE MULCHING AND TEMPORARY SEEDING.

#### 1.6. CONSTRUCTION OF ROADS

1.6.1. ALL EXISTING CONTROLS WILL BE MAINTAINED DURING ROAD CONSTRUCTION.
1.6.2. DELAYS OF GREATER THAN 14 DAYS PRIOR TO START OF NEXT ACTIVITY WILL MANDATE STABILIZATION PROCEDURES. ACCEPTABLE METHODS OF STABILIZATION INCLUDE MULCHING AND TEMPORARY SEEDING.

#### 1.7. GRASSING

1.7.1. ALL EXISTING CONTROLS WILL BE MAINTAINED UNTIL GRASSING IS ESTABLISHED
1.7.2. ANY AREAS THAT ERODE OR WHERE GRASS DOES NOT ESTABLISH ITSELF SHALL BE RE-GRADED AND RE-GRASSED.

### 2. STORM WATER MANAGEMENT

RUNOFF FROM THIS PROJECT WILL DISCHARGE INTO A STORM WATER MANAGEMENT SYSTEM. TREATMENT WILL OCCUR IN STORM WATER DETENTION PONDS.

### 3. OTHER CONTROLS

#### 3.1. WASTE DISPOSAL

3.1.1. NO SOLID MATERIALS, INCLUDING BUILDING MATERIALS, SHALL BE DISCHARGED TO ANY RECEIVING WATERS.
3.1.2. OFFSITE VEHICLE TRACKING OF SEDIMENTS AND THE GENERATION OF DUST SHALL BE MINIMIZED.
3.1.3. THIS PLAN SHALL COMPLY WITH STATE AND/OR LOCAL WASTE DISPOSAL, SANITARY SEWER OR SEPTIC SYSTEM REGULATIONS.
3.1.4. DUST CONTROL ON DISTURBED AREAS - CONTROLLING SURFACE AND AIR MOVEMENT OF DUST ON CONSTRUCTION SITE AND HAUL ROUTES. THE PURPOSE OF THE MEASURE IS TO REDUCE THE PRESENCE OF AIRBORNE SUBSTANCES, WHICH MAY BE HARMFUL OR INJURIOUS TO HUMAN HEALTH, WELFARE OR SAFETY, OR TO ANIMALS OR PLANT LIFE.

## III. MAINTENANCE

### 1. MAINTENANCE PROGRAM

1.1. THE SITE SUPERINTENDENT, OR HIS/HER REPRESENTATIVE, SHALL MAKE VISUAL INSPECTIONS OF ALL MECHANICAL CONTROLS AND NEWLY STABILIZED AREAS (I.E. SEEDED AND MULCHED AND/OR SODDED AREAS) ON A DAILY BASIS; ESPECIALLY AFTER HEAVY RAINFALL EVENT TO INSURE THAT ALL CONTROLS ARE MAINTAINED AND PROPERLY FUNCTIONING. ANY DAMAGED CONTROLS SHALL BE REPAIRED PRIOR TO THE END OF THE WORK DAY INCLUDING RE-SEEDING AND MULCHING OR RE-SODDING IF NECESSARY.

1.2. EROSION CONTROL MEASURES WILL BE MAINTAINED AT ALL TIMES. IF FULL IMPLEMENTATION OF THE APPROVED PLAN DOES NOT PROVIDE FOR EFFECTIVE EROSION CONTROL, ADDITIONAL EROSION AND SEDIMENTATION CONTROL MEASURES SHALL BE IMPLEMENTED TO CONTROL OR TREAT THE SEDIMENT SOURCE. ALL DRAINAGE SWALES, POCKETS, DEPRESSION, LOW LINES, AND OUTLET DITCHES SHALL DRAIN EFFECTIVELY AT ALL TIMES. SETTLEMENT OR WASHING THAT MAY OCCUR SHALL BE REPAIRED BY THE CONTRACTOR. SEDIMENT WILL BE REMOVED FROM BEHIND THE SEDIMENT FENCE WHEN IT REACHES 1/3 THE HEIGHT OF THE FENCE. THE SEDIMENT FENCE WILL BE REPAIRED AS NECESSARY TO MAINTAIN AN EFFECTIVE BARRIER. MAINTAIN THE CONSTRUCTION EXIT IN A CONDITION TO PREVENT MUD OR SEDIMENT FROM LEAVING THE SITE. THIS MAY REQUIRE PERIODIC TOP DRESSING WITH ADDITIONAL STONE. IMMEDIATELY REMOVE ALL OBJECTIONABLE MATERIALS SPILLED, WASHED, OR TACKED ONTO PUBLIC ROADWAYS. RESEED AND MULCH AREA WHERE SEEDING EMERGENCE IS POOR, OR WHERE EROSION OCCURS. PROTECT FROM TRAFFIC AS MUCH AS POSSIBLE. INSPECT ALL MULCHES PERIODICALLY, AND AFTER RAINSTORMS TO CHECK FOR EROSION, DISLOCATION OR FAILURE. IF WASHOUT OCCURS, REPAIR THE SLOPE GRADE, RESEED AND REINSTALL MULCH. FOLLOW THE CONSTRUCTION SEQUENCE THROUGHOUT THE PROJECT DEVELOPMENT. WHEN CHANGES IN CONSTRUCTION ACTIVITIES ARE NEEDED, AMEND THE SEQUENCE SCHEDULE IN ADVANCE TO MAINTAIN MANAGEMENT CONTROL. IF MAJOR CHANGES ARE NECESSARY, SEND A COPY OF THE MODIFIED SCHEDULE TO THE ENGINEER, SEDIMENT AND EROSION CONTROL MEASURES WILL REMAIN IN PLACE AND BE MAINTAINED UNTIL THE DISTURBED AREAS ARE STABILIZED.

### 2. SILT FENCE

SILT FENCES WILL BE MONITORED DURING CONSTRUCTION. ANY SILT FENCE WHICH IS NOT FUNCTIONING PROPERLY WILL BE PROMPTLY REPAIRED. CLEAN OUT THE SILT FENCE WHEN IT REACHES 1/3 THE HEIGHT OF THE FENCE OR REPLACE WITH FUNCTIONAL SILT FENCE WITHIN 24 HOURS. USE OF HOSES AND WATER TO FLUSH THE SEDIMENT INTO THE STORM INLETS IS UNACCEPTABLE.

### 3. SEDIMENTATION BASINS

SEDIMENTATION BASINS WHICH ARE AT 50% USED CAPACITY OR APPROACHING SUCH CAPACITY SHALL BE RE-EXCAVATED TO ORIGINAL DIMENSIONS AND THE SILT PROPERLY DISPOSED OF.

### 4. SEDIMENT LOGS/ROLLS

SEDIMENT LOGS/ROLLS OR OTHER CONTROL MEASURES WHICH BEGIN TO DISINTEGRATE OR FUNCTION INEFFECTIVELY SHALL BE PROMPTLY REPLACED.

### 5. VEGETATION COVER

ANY VEGETATION COVER SERVING TO STABILIZE DISTURBED SOILS WHICH IS ITSELF DISTURBED SHALL IMMEDIATELY BE REPLACED.

### 6. CONSTRUCTION ENTRANCE

MAINTAIN ROCK CONSTRUCTION ENTRANCE AND CLEAN ADJACENT ROADS OF ANY MUD TRACKED ONTO THEM.

## IV. INSPECTIONS

1. QUALIFIED PERSONNEL WILL INSPECT DISTURBED AREAS OF THE CONSTRUCTION SITE, AREAS USED FOR STORAGE OF MATERIALS THAT ARE EXPOSED TO PRECIPITATION THAT HAVE NOT BEEN FINALLY STABILIZED, STRUCTURAL CONTROL MEASURES, AND LOCATIONS WHERE VEHICLES ENTER OR EXIT THE SITE AT LEAST ONCE EVERY SEVEN CALENDAR DAYS. WHERE SITES HAVE BEEN FINALLY STABILIZED SUCH INSPECTIONS SHALL BE CONDUCTED AT LEAST ONCE EVERY MONTH DURING THE WARRANTY PERIOD.

2. DISTURBED AREAS AND AREAS USED FOR STORAGE OF MATERIALS THAT ARE EXPOSED TO PRECIPITATION SHALL BE INSPECTED FOR EVIDENCE OF, OR THE POTENTIAL FOR, POLLUTANTS ENTERING THE DRAINAGE SYSTEM. EROSION AND SEDIMENT CONTROL MEASURES IDENTIFIED IN THE PLAN SHALL BE OBSERVED TO ENSURE THAT THEY ARE OPERATING CORRECTLY. WHERE DISCHARGE LOCATIONS OR POINTS ARE ACCESSIBLE, THEY SHALL BE INSPECTED TO ASCERTAIN WHETHER EROSION CONTROL MEASURES ARE EFFECTIVE IN PREVENTING SIGNIFICANT IMPACTS TO RECEIVING WATERS. LOCATIONS WHERE VEHICLES ENTER OR EXIT THE SITE SHALL BE INSPECTED FOR EVIDENCE OF OFFSITE SEDIMENT TRACKING.

3. A WRITTEN REPORT SUMMARIZING THE SCOPE OF THE INSPECTION, NAME(S) AND QUALIFICATIONS OF PERSONNEL MAKING THE INSPECTION, THE DATE(S) OF THE INSPECTION, WEATHER INFORMATION FOR THE PERIOD SINCE THE LAST INSPECTION (OR SINCE COMMENCEMENT OF CONSTRUCTION ACTIVITY) INCLUDING A BEST ESTIMATE OF THE BEGINNING OF EACH STORM EVENT, DURATION OF EACH STORM EVENT, APPROXIMATE AMOUNT OF RAINFALL FOR EACH STORM EVENT (IN INCHES) AND WHETHER ANY DISCHARGES OCCURRED, LOCATION(S) OF DISCHARGES OF SEDIMENT OR OTHER POLLUTANTS FROM THE SITE, LOCATION(S) OF BMP'S THAT NEED MAINTENANCE, LOCATION(S) OF BMP'S THAT FAILED TO OPERATE AS DESIGNED OR PROVED INADEQUATE FOR A PARTICULAR LOCATION, LOCATION(S) WHERE ADDITIONAL BMP'S ARE NEEDED THAT DID NOT EXIST AT THE TIME OF INSPECTION AND ANY CORRECTIVE ACTION REQUIRED INCLUDING ANY CHANGES TO SWPPP NECESSARY AND IMPLEMENTATION DATES.

4. THE REPORT SHALL BE MAINTAINED AT LEAST THREE YEARS FROM THE DATE THE SITE IS FINALLY STABILIZED. THE REPORT MUST BE SIGNED AND SHALL CONTAIN A CERTIFICATION THAT THE FACILITY IS IN COMPLIANCE WITH THE STORM WATER POLLUTION PREVENTION PLAN AND THE NPDES PERMIT REFERENCED ABOVE. THE CONTRACTOR SHALL MAINTAIN THIS REPORT. THE REPORT SHALL BE SUBMITTED TO THE ENGINEER AND OWNER.

## V. LONG TERM MAINTENANCE OF DRAINAGE AND STORM WATER MANAGEMENT SYSTEM

THE ROADS AND DRAINAGE SYSTEM WILL BE OWNED AND MAINTAINED BY _______________ AFTER CONSTRUCTION IS COMPLETE.

## VI. SC DHEC STANDARD NOTES

1. IF NECESSARY, SLOPES WHICH EXCEED EIGHT (8) VERTICAL FEET SHOULD BE STABILIZED WITH SYNTHETIC OR VEGETATIVE MATS, IN ADDITION TO GRASSING / HYDROSEEDING. IT MAY BE NECESSARY TO INSTALL TEMPORARY SLOPE DRAINS DURING CONSTRUCTION. TEMPORARY BERMS MAY BE NEEDED UNTIL THE SLOPE IS BROUGHT TO GRADE.

2. STABILIZATION MEASURES SHALL BE INITIATED AS SOON AS PRACTICABLE IN PORTIONS OF THE SITE WHERE CONSTRUCTION ACTIVITIES HAVE TEMPORARILY OR PERMANENTLY CEASED, BUT IN NO CASE MORE THAN FOURTEEN (14) DAYS AFTER WORK HAS CEASED, EXCEPT AS STATED BELOW:

   2.1. WHERE STABILIZATION BY THE 14TH DAY IS PRECLUDED BY SNOW COVER OR FROZEN GROUND CONDITIONS STABILIZATION MEASURES MUST BE INITIATED AS SOON AS PRACTICABLE.
   2.2. WHERE CONSTRUCTION ACTIVITY ON A PORTION OF THE SITE IS TEMPORARILY CEASED, AND EARTH-DISTURBING ACTIVITIES WILL BE RESUMED WITHIN 14 DAYS, TEMPORARY STABILIZATION MEASURES DO NOT HAVE TO BE INITIATED ON THAT PORTION OF THE SITE.

3. ALL SEDIMENT AND EROSION CONTROL DEVICES SHALL BE INSPECTED ONCE EVERY CALENDAR WEEK. IF SITE INSPECTIONS IDENTIFY BMP'S THAT ARE DAMAGED OR ARE NOT OPERATING EFFECTIVELY, MAINTENANCE MUST BE PERFORMED AS SOON AS PRACTICAL OR AS REASONABLY POSSIBLE BEFORE THE NEXT STORM EVENT WHENEVER PRACTICAL.

4. PROVIDE SILT FENCE AND/OR OTHER CONTROL DEVICES, AS MAY BE REQUIRED, TO CONTROL SOIL EROSION DURING UTILITY CONSTRUCTION. ALL DISTURBED AREAS SHALL BE CLEANED, GRADED AND STABILIZED WITH GRASSING IMMEDIATELY AFTER THE UTILITY INSTALLATION. FILL, COVER, AND TEMPORARY SEEDING AT THE END OF EACH DAY ARE RECOMMENDED. IF WATER IS ENCOUNTERED WHILE TRENCHING, THE WATER SHOULD BE FILTERED TO REMOVE ANY SEDIMENTS BEFORE BEING PUMPED INTO ANY WATERS OF THE STATE.

5. ALL EROSION CONTROL DEVICES SHALL BE PROPERLY MAINTAINED DURING ALL PHASES OF CONSTRUCTION UNTIL THE COMPLETION OF ALL CONSTRUCTION ACTIVITIES AND ALL DISTURBED AREAS HAVE BEEN STABILIZED. ADDITIONAL CONTROL DEVICES MAY BE REQUIRED DURING CONSTRUCTION IN ORDER TO CONTROL EROSION AND/OR OFFSITE SEDIMENTATION. ALL TEMPORARY CONTROL DEVICES SHALL BE REMOVED ONCE CONSTRUCTION IS COMPLETE AND THE SITE IS STABILIZED.

6. THE CONTRACTOR MUST TAKE NECESSARY ACTION TO MINIMIZE THE TRACKING OF MUD ONTO THE PAVED ROADWAY FROM CONSTRUCTION AREAS AND THE GENERATION OF DUST. THE CONTRACTOR SHALL DAILY REMOVE MUD/SOIL FROM PAVEMENT AS MAY BE REQUIRED.

7. RESIDENTIAL SUBDIVISIONS REQUIRE EROSION CONTROL FEATURES FOR INFRASTRUCTURE AS WELL AS FOR INDIVIDUAL LOT CONSTRUCTION. INDIVIDUAL PROPERTY OWNERS SHALL FOLLOW THESE PLANS DURING CONSTRUCTION OR OBTAIN APPROVAL OF AN INDIVIDUAL PLAN IN ACCORDANCE WITH S.C. REG. 72-300 AND SCR100000.

8. TEMPORARY DIVERSION BERMS AND/OR DITCHES WILL BE PROVIDED AS NEEDED DURING CONSTRUCTION TO PROTECT WORK AREAS FROM UPSLOPE RUNOFF AND/OR TO DIVERT SEDIMENT LADEN WATER TO APPROPRIATE TRAPS OR STABLE OUTLETS.

9. ALL WATERS OF THE STATE (WOS), INCLUDING WETLANDS, ARE TO BE FLAGGED OR OTHERWISE CLEARLY MARKED IN THE FIELD. A DOUBLE ROW OF SILT FENCE IS TO BE INSTALLED IN ALL AREAS WHERE A 50-FOOT BUFFER CAN NOT BE MAINTAINED BETWEEN THE DISTURBED AREA AND ALL WOS. A 10-FOOT BUFFER SHOULD BE MAINTAINED BETWEEN THE LAST ROW OF SILT FENCE AND ALL WOS

10. LITTER, CONSTRUCTION DEBRIS, OILS, FUELS, AND BUILDING PRODUCTS WITH SIGNIFICANT POTENTIAL FOR IMPACT (SUCH AS STOCKPILES OF FRESHLY TREATED LUMBER) AND CONSTRUCTION CHEMICALS THAT COULD BE EXPOSED TO STORM WATER MUST BE PREVENTED FROM BECOMING A POLLUTANT SOURCE IN STORM WATER DISCHARGES.

11. A COPY OF THE SWPPP, INSPECTION RECORDS AND RAINFALL DATA MUST BE RETAINED AT THE CONSTRUCTION SITE OR A NEARBY LOCATION EASILY ACCESSIBLE DURING NORMAL BUSINESS HOURS, FROM THE DATE OF COMMENCEMENT OF CONSTRUCTION ACTIVITIES TO THE DATE THAT FINAL STABILIZATION IS REACHED.

12. INITIATE STABILIZATION MEASURES ON ANY EXPOSED STEEP SLOPE (3H:1V OR GREATER) WHERE LAND DISTURBING ACTIVITIES HAVE PERMANENTLY OR TEMPORARILY CEASED, AND WILL NOT RESUME FOR A PERIOD OF 7 CALENDAR DAYS.

13. MINIMIZE SOIL COMPACTION IN AREAS NOT UNDER PAVEMENTS AND /OR STRUCTURES AND, UNLESS INFEASIBLE, PRESERVE TOPSOIL.

14. MINIMIZE THE DISCHARGE OF POLLUTANTS FROM EQUIPMENT AND VEHICLE WASHING, WHEEL WASH WATER AND OTHER WASH WATERS. WASH WATERS MUST BE TREATED IN A SEDIMENT BASIN OR ALTERNATIVE CONTROL THAT PROVIDES EQUAL OR BETTER TREATMENT PRIOR TO DISCHARGE.

15. MINIMIZE THE DISCHARGE OF POLLUTANTS FROM DEWATERING OF TRENCHES AND EXCAVATED AREAS. THESE DISCHARGES ARE TO BE ROUTED THROUGH APPROPRIATE BMPS (SEDIMENT BASIN, FILTER BAG, ETC.).

16. THE FOLLOWING DISCHARGES ARE PROHIBITED:

   16.1. WASTEWATER FROM WASHOUT OF CONCRETE, UNLESS MANAGED BY AN APPROPRIATE CONTROL;
   16.2. WASTEWATER FROM WASHOUT AND CLEANOUT OF OF STUCCO, PAINT, FORM RELEASE OILS, CURING COMPOUNDS AND OTHER CONSTRUCTION MATERIALS;
   16.3. FUELS, OILS OR OTHER POLLUTANTS USED IN VEHICLE AND EQUIPMENT OPERATION AND MAINTENANCE; AND
   16.4. SOAPS OR SOLVENTS USED IN VEHICLE AND EQUIPMENT WASHING.

17. AFTER CONSTRUCTION ACTIVITIES BEGIN, INSPECTIONS MUST BE CONDUCTED AT A MINIMUM OF AT LEAST ONCE EVERY CALENDAR WEEK AND MUST BE CONDUCTED UNTIL FINAL STABILIZATION IS REACHED ON ALL AREAS OF THE CONSTRUCTION SITE.

18. IF EXISTING BMPS NEED TO BE MODIFIED OR IF ADDITIONAL BMPS ARE NECESSARY TO COMPLY WITH THE REQUIREMENTS OF PERMIT SCR100000 AND/OR SC'S WATER QUALITY STANDARDS, IMPLEMENTATION MUST BE COMPLETED BEFORE THE NEXT STORM EVENT WHENEVER PRACTICABLE. IF IMPLEMENTATION BEFORE THE NEXT STORM EVENT IS IMPRACTICABLE, THE SITUATION MUST BE DOCUMENTED IN THE SWPPP AND ALTERNATIVE BMPS MUST BE IMPLEMENTED AS SOON AS REASONABLY POSSIBLE.

19. A PRE-CONSTRUCTION CONFERENCE MUST BE HELD FOR EACH CONSTRUCTION SITE WITH AN APPROVED ON-SITE SWPPP PRIOR TO THE IMPLEMENTATION OF CONSTRUCTION ACTIVITIES. FOR NON-LINEAR PROJECTS THAT DISTURB 10 ACRES OR MORE, THIS CONFERENCE MUST BE HELD ON-SITE UNLESS THE DEPARTMENT HAS APPROVED OTHERWISE.

## VII. EROSION, SEDIMENTATION & POLLUTION CONTROL NOTES

1. THE IMPLEMENTATION OF THESE EROSION SEDIMENT CONTROL (ESC) PLANS AND THE CONSTRUCTION, MAINTENANCE, REPLACEMENT, AND UPGRADING OF THESE ESC FACILITIES IS THE RESPONSIBILITY OF THE CONTRACTOR UNTIL ALL CONSTRUCTION IS COMPLETED AND APPROVED AND VEGETATION/LANDSCAPING IS ESTABLISHED.

2. THE ESC FACILITIES SHOWN ON THIS PLAN MUST BE CONSTRUCTED IN CONJUNCTION WITH ALL CLEARING AND GRADING ACTIVITIES, AND IN SUCH A MANNER AS TO INSURE THAT SEDIMENT AND SEDIMENT LADEN WATER DO NOT ENTER THE DRAINAGE SYSTEM, ROADWAYS, OR VIOLATE APPLICABLE WATER STANDARDS.

3. THE ESC FACILITIES SHOWN ON THIS PLAN ARE THE MINIMUM REQUIREMENTS FOR ANTICIPATED SITE CONDITIONS. DURING THE CONSTRUCTION PERIOD, THESE ESC FACILITIES SHALL BE UPGRADED AS NEEDED FOR UNEXPECTED STORM EVENTS AND TO ENSURE THAT SEDIMENT AND SEDIMENT LADEN WATER DO NOT LEAVE THE SITE.

4. THE ESC FACILITIES SHALL BE INSPECTED DAILY BY THE CONTRACTOR AND MAINTAINED AS NECESSARY TO ENSURE THEIR CONTINUED FUNCTIONING.

5. THE ESC FACILITIES ON INACTIVE SITES SHALL BE INSPECTED AND MAINTAINED A MINIMUM OF ONCE A MONTH OR WITHIN THE 24 HOURS FOLLOWING A MAJOR STORM EVENT.

6. AT NO TIME SHALL MORE THAN ONE FOOT OF SEDIMENT BE ALLOWED TO ACCUMULATE WITHIN A CATCH BASIN. ALL CATCH BASINS AND CONVEYANCE LINES SHALL BE CLEANED PRIOR TO PAVING AND PRIOR TO FINAL INSPECTION. THE CLEANING OPERATION SHALL NOT FLUSH SEDIMENT LADEN WATER INTO THE DOWNSTREAM SYSTEM.

7. STABILIZED CONSTRUCTION ENTRANCES SHALL BE INSTALLED AT THE BEGINNING OF CONSTRUCTION AND MAINTAINED FOR THE DURATION OF THE PROJECT. ADDITIONAL MEASURES MAY BE REQUIRED TO INSURE THAT ALL PAVED AREAS ARE KEPT CLEAN FOR THE DURATION OF THE PROJECT.

8. BEFORE COMMENCING ANY LAND DISTURBING ACTIVITY, THE EXISTING STORM WATER INLET(S) THAT RECEIVING RUNOFF FROM THE PROPOSED WORK AREA SHALL BE PROTECTED. THE TEMPORARY INLET PROTECTION MUST REMAIN IN PLACE UNTIL THE CONSTRUCTION ACTIVITY IS COMPLETED, THE STREET HAS BEEN SWEPT AND ANY EXPOSED SOILS ARE STABILIZED. THE CONTRACTOR IS ALSO RESPONSIBLE FOR REMOVING ANY TEMPORARY INLET PROTECTION INSTALLED; AFTER ALL DISTURBED AREAS ARE STABILIZED. TEMPORARY PROTECTION OF THE INLETS MAY BE ACCOMPLISHED BY ONE OR MORE OF THE FOLLOWING:

   8.1. USE OF GRAVEL BAGS TO FILTER THE SEDIMENT FROM ANY RUNOFF. TO MAKE A GRAVEL BAG, USE A BAG MADE OF GEOTEXTILE FABRIC (NOT BURLAP) AND FILL WITH EITHER 3/4 INCH ROCK OR 1/4 INCH PEA GRAVEL.
   8.2. USE OF SEDIMENT LOGS TO FILTER THE SEDIMENT FROM ANY RUNOFF (AVAILABLE THROUGH LOCAL EROSION CONTROL SUPPLIERS).
   8.3. USE OF ABOVE OR UNDER-GRATE FILTER BAGS OR DEVICES TO FILTER THE SEDIMENT FROM ANY RUNOFF (AVAILABLE THROUGH EROSION CONTROL SUPPLIERS).

9. WATER MAY NOT BE DISCHARGED IN A MANNER THAT CAUSES EROSION, SEDIMENTATION, OR FLOODING ON THE SITE, ON DOWNSTREAM PROPERTIES, IN THE RECEIVING CHANNELS, OR IN ANY STORM WATER INLET. WHEN SITE DEWATERING, WATER PUMPED FROM THE SITE, INCLUDING TRENCHES, SHALL BE TREATED BY ONE OF THE FOLLOWING:

   9.1. TEMPORARY SEDIMENTATION BASINS
   9.2. SEDIMENT FILTERING BAGS

10. THE CONTRACTOR SHALL VERIFY THE SIZE AND LOCATION OF ALL EXISTING UTILITIES. EXISTING UTILITIES ARE ALL UTILITIES THAT EXIST ON THE PROJECT IN AN ORIGINAL, RELOCATED OR NEWLY INSTALLED POSITION. THE CONTRACTOR SHALL BE HELD RESPONSIBLE FOR THE COST OF REPAIRS TO DAMAGED UNDERGROUND OR OVERHEAD FACILITIES, EVEN IF THE UTILITY IS NOT SHOWN ON THE SITE DEVELOPMENT PLANS. THE CONTRACTOR SHALL CONTACT THE LOCAL UTILITIES PROTECTION CENTER TO COORDINATE THE MARKING OF EXISTING UTILITY LINES A MINIMUM OF 96 HOURS PRIOR TO COMMENCEMENT OF ANY WORK.

11. THE CONTRACTOR SHALL FLUSH ALL INLETS AND PIPE AT THE COMPLETION OF CONSTRUCTION TO REMOVE SILT AND DEBRIS. THE CLEANING AND FLUSHING OF INLETS AND PIPE (EXISTING AND PROPOSED) SHALL BE CONSIDERED PART OF THE COST FOR THE PROJECT.

12. EGRESS FROM THE SITE SHALL BE CONTROLLED SUCH THAT VEHICLES LEAVING THE SITE MUST TRAVERSE CONSTRUCTION EXITS TO REMOVE MUD FROM TIRES.

13. SCHEDULE CONSTRUCTION ACTIVITIES TO MINIMIZE THE EXPOSED AREA AND DURATION OF EXPOSURE. IN SCHEDULING, TAKE INTO ACCOUNT THE SEASON AND THE WEATHER FORECAST.

14. EROSION CONTROL MEASURES ARE THE MINIMUM REQUIRED. THE CONTRACTOR SHALL PROVIDE ADDITIONAL CONTROL MEASURES AS DICTATED BY ACTUAL FIELD CONDITIONS AT THE TIME OF CONSTRUCTION IN ORDER TO PREVENT EROSION AND CONTROL SEDIMENT. EROSION AND SEDIMENT CONTROL MEASURES WILL REMAIN IN PLACE AND BE MAINTAINED UNTIL THE ENTIRE PROJECT IS TERMINATED OR SUSPENDED FOR AND INDEFINITE LENGTH OF TIME, ALL DISTURBED AREAS SHALL BE PLANTED WITH PERMANENT VEGETATION.

15. THE DATA, TOGETHER WITH ALL OTHER INFORMATION SHOWN ON THESE PLANS, OR IN ANY WAY INDICATED THEREBY, WHETHER BY DRAWINGS OR NOTES, OR IN ANY OTHER MANNER, IS BASED UPON FIELD INVESTIGATIONS AND IS BELIEVED TO BE INDICATIVE OF ACTUAL CONDITIONS. HOWEVER, THE SAME IS SHOWN AS INFORMATION ONLY, IS NOT GUARANTEED AND DOES NOT BIND THOMAS & HUTTON, OR THE OWNER IN ANY WAY.

16. CONTRACTOR SHALL MAINTAIN SITE ON A DAILY BASIS TO PROVIDE FOR POSITIVE DRAINAGE. CONTRACTOR, AT HIS COST, SHALL GRADE SITE AND PROVIDE NECESSARY TEMPORARY DRAINAGE SWALES TO INSURE STORM WATER DOES NOT POND ON SITE.

17. SITE DRAINAGE SHALL BE ESTABLISHED TO PREVENT ANY PONDED WATER CONDITIONS WITHIN THE CONSTRUCTION AREA AND TO FACILITATE STORM WATER DISCHARGE.

18. THE ESCAPE OF SEDIMENT FROM THE SITE SHALL BE PREVENTED BY THE INSTALLATION OF EROSION AND SEDIMENT CONTROL MEASURES AND PRACTICES PRIOR TO, OR CONCURRENT WITH, LAND DISTURBING ACTIVITIES.

19. LIME RATES AND ANALYSIS:

   19.1. AGRICULTURAL LIME SHALL BE APPLIED AT THE RATE SHOWN IN THE SEEDING SECTION UNLESS SOIL TESTS INDICATE OTHERWISE. GRADED AREAS REQUIRE LIME APPLICATION. IF LIME IS APPLIED WITHIN SIX MONTHS OF PLANTING PERMANENT PERENNIAL VEGETATION, ADDITIONAL LIME IS NOT REQUIRED. AGRICULTURAL LIME APPLICATION SHALL BE WITHIN THE SPECIFICATIONS OF THE SOUTH CAROLINA DEPARTMENT OF AGRICULTURE.

20. MULCHING:

MULCHING IS REQUIRED FOR ALL PERMANENT VEGETATION APPLICATIONS. MULCH APPLIED TO SEEDED AREAS SHALL ACHIEVE 75% SOIL COVER. SELECT THE MULCHING MATERIAL FROM THE FOLLOWING AND APPLY AS INDICATED:

   20.1. DRY STRAW OR DRY HAY OF GOOD QUALITY AND FREE OF WEED SEEDS CAN BE USED. DRY STRAW SHALL BE APPLIED AT THE RATE OF TWO TONS PER ACRE. DRY HAY SHALL BE APPLIED AT THE RATE OF 2 1/2 TONS PER ACRE.
   20.2. WOOD CELLULOSE MULCH OR WOOD PULP FIBER SHALL BE USED WITH HYDRAULIC SEEDING. IT SHALL BE APPLIED AT A RATE OF 500 POUNDS PER ACRE. DRY STRAW OR DRY HAY SHALL BE APPLIED (AT THE RATE INDICATED ABOVE) AFTER HYDRAULIC SEEDING.
   20.3. ONE THOUSAND POUNDS OF WOOD CELLULOSE OR WOOD PULP FIBER, WHICH INCLUDES A TACKIFIER, SHALL BE USED WITH HYDRAULIC SEEDING ON SLOPES 3/4:1 OR STEEPER.
   20.4. SERICEA LESPEDEZA HAY CONTAINING MATURE SEED SHALL BE APPLIED AT A RATE OF 3 TONS PER ACRE.
   20.5. PINE STRAW OR PINE BARK SHALL BE APPLIED AT A THICKNESS OF 3 INCHES FOR BEDDING PURPOSES. OTHER SUITABLE MATERIALS IN SUFFICIENT QUANTITY MAY BE USED WHERE ORNAMENTALS OR OTHER GROUND COVERS ARE PLANTED. THIS IS NOT APPROPRIATE FOR SEEDED AREAS.
   20.6. WHEN USING TEMPORARY EROSION CONTROL BLANKETS OR BLACK SOD, MULCH IS NOT REQUIRED.
   20.7. ON SLOPES GREATER THAN 10 FEET IN LENGTH AND 4:1 OR STEEPER, USE THE FOLLOWING EROSION CONTROL BLANKETS THAT HAVE BEEN PROPERLY ANCHORED TO THE SLOPE ACCORDING TO THE MANUFACTURER'S INSTRUCTIONS:

   - 2:1 SLOPES OR STEEPER: - STRAW/COCONUT BLANKET OR HIGH VELOCITY WOOD BLANKET
   - 3:1 SLOPES OR STEEPER: - WOOD OR STRAW BLANKET WITH NET ON BOTH SIDES
   - 4:1 SLOPES OR FLATTER: - WOOD OR STRAW MULCH BLANKET WITH NET ON ONE SIDE

## VIII. HOUSEKEEPING

THESE PERFORMANCE STANDARDS APPLY TO ALL SITES.

1. PETROLEUM PRODUCTS: INCLUDING OIL, GASOLINE, LUBRICANTS AND ASPHALTIC SUBSTANCES.

   1.1. HAVE EQUIPMENT TO CONTAIN AND CLEAN UP PETROLEUM SPILLS IN FUEL STORAGE AREAS OR ON MAINTENANCE AND FUELING VEHICLES
   1.2. STORE IN COVERED AREAS PROTECTED WITH DIKES

2. SPILLS: PREVENTION AND RESPONSE.

   2.1. STORE AND HANDLE MATERIALS TO PREVENT SPILLS
   2.2. TIGHTLY SEALED CONTAINERS, NEAT AND SECURE STACKING, ETC.
   2.3. REDUCE STORM WATER CONTACT IF SPILL OCCURS
      2.3.1. CLEANUP PROCEDURES SHOULD BE CLEARLY POSTED.
      2.3.2. CLEANUP MATERIALS SHOULD BE READILY AVAILABLE
      2.3.3. STOP THE SOURCE
      2.3.4. CONTAIN THE SPILL

3. NON-STORM WATER DISCHARGES

THE FOLLOWING NON-STORMWATER DISCHARGES MUST BE PROTECTED FROM CAUSING POLLUTION OR EROSION:

   3.1. DISCHARGES FROM FIRE-FIGHTING ACTIVITIES
   3.2. FIRE HYDRANT FLUSHINGS
   3.3. WATERS USED TO WASH VEHICLES WHERE DETERGENTS ARE NOT USED
   3.4. WATER USED TO CONTROL DUST
   3.5. POTABLE WATER INCLUDING UNCONTAMINATED WATER LINE FLUSHINGS
   3.6. ROUTINE EXTERNAL BUILDING WASH DOWN THAT DOES NOT USE DETERGENTS
   3.7. PAVEMENT WASH WATERS WHERE SPILLS OR LEAKS OF TOXIC OR HAZARDOUS MATERIALS HAVE NOT OCCURRED (UNLESS ALL SPILLED MATERIAL HAS BEEN REMOVED) AND WHERE DETERGENTS ARE NOT USED
   3.8. UNCONTAMINATED AIR CONDITIONING OR COMPRESSOR CONDENSATE
   3.9. UNCONTAMINATED GROUND WATER OR SPRING WATER
   3.10. FOUNDATION OR FOOTING DRAINS WHERE FLOWS ARE NOT CONTAMINATED WITH PROCESS MATERIALS SUCH AS SOLVENTS
   3.11. UNCONTAMINATED EXCAVATION DEWATERING
   3.12. LANDSCAPE IRRIGATION
   3.13. DECHLORINATED SWIMMING POOL DISCHARGES.

4. CONSTRUCTION WASTES: DEMOLITION RUBBLE, PACKAGING MATERIALS, SCRAP BUILDING SUPPLIES, ETC.

   4.1. SELECT A DESIGNATED WASTE COLLECTION AREA
   4.2. PROVIDE LIDS FOR WASTE CONTAINERS
   4.3. WHEN POSSIBLE LOCATE CONTAINERS IN COVERED AREA
   4.4. MAINTAIN CONSISTENT REMOVAL SCHEDULE FOR WASTE

5. PESTICIDES: REDUCE THE AMOUNT OF PESTICIDES AVAILABLE FOR CONTACT WITH STORM WATER.

   5.1. STORE IN A DRY COVERED AREA
   5.2. INSTALL CURBS OR DIKES AROUND STORAGE AREA TO PROTECT AGAINST SPILLS
   5.3. STRICTLY FOLLOW RECOMMENDED APPLICATION RATES

6. FERTILIZERS AND DETERGENTS: REDUCE THE AMOUNT OF FERTILIZERS AND DETERGENTS AVAILABLE FOR CONTACT WITH STORM WATER.

   6.1. LIMIT APPLICATION OF FERTILIZERS TO THE MINIMUM NEEDED
   6.2. APPLY MORE FREQUENTLY BUT AT LOWER APPLICATION RATES
   6.3. LIMIT USE OF DETERGENTS ON-SITE
   6.4. DO NOT DISCHARGE WASH WATER INTO STORM WATER SYSTEM
   6.5. MAINTAIN STRUCTURAL AND VEGETATIVE BMP'S
   6.6. APPLY ACCORDING TO SOIL TEST RECOMMENDATIONS PRIOR TO SEEDING

## IX. GRASSING NOTES

1. SOD:

ALL SOD SHALL BE NURSERY GROWN AS CLASSIFIED IN THE ASPS GSS. MACHINE CUT SOD AT A UNIFORM THICKENS OF 3/4" WITHIN A TOLERANCE OF 1/4", EXCLUDING TOP GROWTH AND THATCH. EACH INDIVIDUAL SOD PIECE SHALL BE STRONG ENOUGH TO SUPPORT ITS OWN WEIGHT WHEN LIFTED BY THE ENDS. BROKEN PODS, IRREGULARLY SHAPED PIECES, AND TORN OR UNEVEN ENDS WILL BE REJECTED. WOOD PEGS AND / OR WIRE STAPLES SHALL REPLACE SOD WITH AN EQUAL SOD COMPOSITION AS THAT WHICH IS EXISTING. IF NO SOD TYPE EXIST. THEN THE FOLLOWING SOD COMPOSITION SHALL BE USED.

2. SODDING SCHEDULE:

LAY SOD FROM MAY 1 TO SEPTEMBER 15 FOR SPRING PLANTING AND FROM SEPTEMBER 15 TO NOVEMBER 1 FOR FALL PLANTING.

3. SEED:

ALL SEED SHALL CONFORM TO ALL STATE LAWS AND TO ALL REQUIREMENTS AND REGULATIONS OF THE SOUTH CAROLINA DEPARTMENT OF AGRICULTURE. THE SEVERAL VARIETIES OF SEED SHALL BE INDIVIDUALLY PACKAGED OR BAGGED, AND TAGGED TO SHOW NAME OF SEED, NET WEIGHT, ORIGIN, GERMINATION, LOT NUMBER, AND OTHER INFORMATION REQUIRED BY THE DEPARTMENT OF AGRICULTURE.

   3.1. PENNISETUM GLAUCIUM (BROWNTOP MILLET): TESTING 98 PERCENT PURITY AND 85 PERCENT GERMINATION.
   3.2. BERMUDA COMMON: TESTING 98 PERCENT PURITY AND 85 PERCENT GERMINATION.
   3.3. DOMESTIC ITALIAN RYE: TESTING 98 PERCENT PURITY AND 90 PERCENT GERMINATION.

4. MISCELLANEOUS:

   4.1. PERMANENT SEEDING SHALL COVER ALL DISTURBED AREA NOT TO BE COVERED BY LANDSCAPE PLANTING BEDS, STRUCTURE, OR PAVEMENT.
   4.2. SEED ALL DISTURBED AREAS WITHIN SEVEN DAYS OF FINAL GRADING AND TEMPORARY SEED/MULCH ALL AREAS THAT WILL BE LEFT INACTIVE FOR MORE THAN FOURTEEN (14) DAYS.
   4.3. ALL PERMANENT GRASS PLANTINGS SHALL BE MULCHED
   4.4. CENTIPEDE SOD CAN BE USED AS PERMANENT COVER ANYTIME EXCEPT JUNE THRU OCTOBER
   4.5. IF GRASSING OCCURS DURING A MONTH REQUIRING TEMPORARY COVER, THE CONTRACTOR SHALL APPLY PERMANENT COVER (IN ADDITION TO THE TEMPORARY COVER) AT THE APPROPRIATE TIME AT NO NO ADDITIONAL COST. THE CONTRACTOR MUST ACHIEVE A STRAND OF PERMANENT GRASS WITH AT LEAST 95% COVER. BARE SPOTS CAN NOT BE MORE THAN 1 INCH SQUARE IN ANY 10 SF

## X. PERMANENT STABILIZATION

NEWLY SEEDED OR SODDED AREAS MUST BE PROTECTED FROM VEHICLE TRAFFIC,EXCESSIVE PEDESTRIAN TRAFFIC, AND CONCENTRATED RUNOFF UNTIL THE VEGETATION IS WELL ESTABLISHED. IF NECESSARY, AREAS MUST BE RE-WORKED AND RE-STABILIZED IF GERMINATION IS SPARSE, PLANT COVERAGE IS SPOTTY ,OR TOPSOIL EROSION IS EVIDENT. ONE OR MORE OF THE FOLLOWING MAY APPLY TO THE SITE.

4.1. SEEDED AREAS

FOR SEEDED AREAS, PERMANENT STABILIZATION MEANS A 90% COVER OF THE DISTURBED AREA WITH MATURE, HEALTHY PLANTS WITH NO EVIDENCE OF WASHING OR RILLING OF THE TOPSOIL.

4.2. SODDED AREAS

FOR SODDED AREAS, PERMANENT STABILIZATION MEANS THE COMPLETE BINDING OF THE SOD ROOTS INTO THE APPROVED MULCH MATERIAL.

4.3. PERMANENT MULCH

FOR MULCHED AREAS, PERMANENT MULCHING MEANS TOTAL COVERAGE OF THE EXPOSED AREA WITH AN APPROVED MULCH MATERIAL.

4.4. RIPRAP

FOR AREAS STABILIZED WITH RIPRAP, PERMANENT STABILIZATION MEANS THAT SLOPES STABILIZED WITH RIPRAP HAVE AN APPROPRIATE BACKING OF AN APPROVED GEOTEXTILE TO PREVENT SOIL MOVEMENT FROM BEHIND THE RIPRAP.

4.5. DITCHES, CHANNELS, AND SWALES

FOR OPEN CHANNELS, PERMANENT STABILIZATION MEANS THE CHANNEL IS STABILIZED WITH MATURE VEGETATION AT LEAST THREE INCHES IN HEIGHT, WITH WELL-GRADED RIPRAP LINING, OR WITH ANOTHER NON-EROSIVE LINING CAPABLE OF WITHSTANDING THE ANTICIPATED FLOW VELOCITIES AND FLOW DEPTHS WITHOUT RELIANCE ON CHECK DAMS TO SLOW FLOW. THERE MUST BE NO EVIDENCE OF SLUMPING OF THE LINING, UNDERCUTTING OF THE BANKS, OR DOWN CUTTING OF THE CHANNEL.

## XI. FERTILIZER REQUIREMENTS

1. TEMPORARY SEEDING FERTILIZER

APPLY A MINIMUM OF 500 LBS PER ACRE OF A COMPLETE 10-10-10 FERTILIZER (11.5 POUNDS PER 1000 SQUARE FEET) OR EQUIVALENT DURING TEMPORARY SEEDING OF GRASSES UNLESS A SOIL TEST INDICATES A DIFFERENT REQUIREMENT. INCORPORATE FERTILIZER AND LIME (IF USED) INTO THE TOP 4-6 INCHES OF THE SOIL BY DISKING OR OTHER MEANS WHERE CONDITIONS ALLOW. LIME IS NOT REQUIRED FOR TEMPORARY SEEDING UNLESS A SOIL TEST SHOWS THAT THE SOIL PH IS BELOW 5.0. IT IS DESIRABLE TO APPLY LIME DURING THE TEMPORARY SEEDING OPERATION TO BENEFIT THE LONG-TERM PERMANENT SEEDING. APPLY A MINIMUM OF 1.5 TONS OF LIME / ACRE (70LBS. / 1000 SQ. FT.).

2. PERMANENT SEEDING FERTILIZER

APPLY A MINIMUM OF 1000 LBS PER ACRE OF A COMPLETE 10-10-10 FERTILIZER (23 POUNDS PER 1000 SQUARE FEET) OR EQUIVALENT DURING PERMANENT SEEDING OF GRADES UNLESS A SOIL TEST INDICATES A DIFFERENT REQUIREMENT. INCORPORATE FERTILIZER AND LIME (IF USED) INTO THE TOP 4-6 INCHES OF THE SOIL BY DISKING OR OTHER MEANS WHERE CONDITIONS ALLOW. DO NOT MIX THE LIME AND THE FERTILIZER PRIOR TO THE FIELD APPLICATION. UNLESS A SPECIFIC SOIL TEST INDICATES OTHERWISE, APPLY 1 & 1/2 TONS OF GROUND COARSE TEXTURED AGRICULTURAL LIMESTONE PER ACRE (70 LBS. / 1000 SQ.FT.).

## XII. SWPP PREPARER CERTIFICATION

I HAVE PLACED MY SIGNATURE AND SEAL ON THE DESIGN DOCUMENTS SUBMITTED SIGNIFYING THAT I ACCEPT RESPONSIBILITY FOR THE DESIGN OF THE SYSTEM. FURTHER, I CERTIFY TO THE BEST OF MY KNOWLEDGE AND BELIEF THAT THE DESIGN IS CONSISTENT WITH THE REQUIREMENTS OF TITLE 48, CHAPTER 14 OF THE CODE OF LAWS OF SC, 1976 AS AMENDED, PURSUANT TO REGULATION 72-300 ET SEQ. (IF APPLICABLE), AND IN ACCORDANCE WITH THE TERMS AND CONDITIONS OF SCR100000.

SOUTH CAROLINA
THOMAS & HUTTON ENGINEERING CO.
No. C00285
CERTIFICATE OF AUTHORIZATION

SOUTH CAROLINA
MARK F. YODICE

| NO. | REVISIONS | BY | DATE |
|---|---|---|---|

THOMAS & HUTTON
Engineering | Surveying | Planning | GIS | Consulting
682 Johnnie Dodds Boulevard • Suite 100
Mt. Pleasant, SC 29464 • 843.849.0200
www.thomasandhutton.com

KIAWAH RIVER PLANTATION
CHARLESTON COUNTY, SOUTH CAROLINA

KIAWAH RIVER PLANTATION WWTP

SWPPP NOTES

| | |
|---|---|
| JOB NO: | J-25328.0000 |
| DATE: | 7/31/15 |
| DRAWN: | DNF |
| DESIGNED: | KEN |
| REVIEWED: | MFY |
| APPROVED: | MFY |
| SCALE: | NTS |

05-C-06

Z:\25328\25328.0000\Engineering\Drawings\Construction Plans\25328.0000- EC-CHARTS-07.dwg - Sep 1, 2015 - 10:49:50 AM

# STORMWATER POLLUTION PREVENTION PLAN

## TEMPORARY SEEDING - COASTAL

| SPECIES | LABS/AC | JAN | FEB | MAR | APR | MAY | JUN | JUL | AUG | SEP | OCT | NOV | DEC |
|---|---|---|---|---|---|---|---|---|---|---|---|---|---|
| SANDY, DROUGHTY SITES | | | | | | | | | | | | | |
| BROWNTOP MILLET | 40 | | | ■ | ■ | ■ | ■ | ■ | ■ | | | | |
| RYE, GRAIN | 56 | ■ | ■ | ■ | | | | | | ■ | ■ | ■ | ■ |
| RYEGRASS | 50 | ■ | ■ | ■ | ■ | | | | | ■ | ■ | ■ | ■ |
| WELL DRAINED, CLAYEY/LOAMEY SITES | | | | | | | | | | | | | |
| BROWNTOP MILLET<br>JAPANESE MILLET | 40<br>40 | | | ■ | ■ | ■ | ■ | ■ | ■ | | | | |
| RYE, GRAIN<br>OATS | 56<br>75 | ■ | ■ | ■ | | | | | | ■ | ■ | ■ | ■ |
| RYEGRASS | 50 | ■ | ■ | ■ | ■ | | | | | ■ | ■ | ■ | ■ |

## PERMANENT SEEDING - COASTAL

| SPECIES | LABS/AC | JAN | FEB | MAR | APR | MAY | JUN | JUL | AUG | SEP | OCT | NOV | DEC |
|---|---|---|---|---|---|---|---|---|---|---|---|---|---|
| SANDY, DROUGHTY SITES | | | | | | | | | | | | | |
| BROWNTOP MILLET<br>BAHIAGRASS | 10<br>40 | | | ■ | ■ | ■ | ■ | ■ | ■ | | | | |
| BROWNTOP MILLET<br>BAHIAGRASS<br>SERICEA LESPEDEZA | 10<br>30<br>40 | | | ■ | ■ | ■ | ■ | ■ | ■ | | | | |
| BROWNTOP MILLET<br>ATLANTIC COASTAL<br>PANICGRASS | 10<br>15<br>PLS | | | ■ | ■ | ■ | ■ | | | | | | |
| BROWNTOP MILLET<br>SWITCHGRASS<br>(ALAMO)<br>LITTLE BLUESTEM<br>SERICEA LESPEDEZA | 10<br>8<br>PLS<br>4<br>20 | | | ■ | ■ | ■ | ■ | | | | | | |
| BROWNTOP MILLET<br>WEEPING LOVEGRASS | 10<br>8 | | | ■ | ■ | ■ | ■ | | | | | | |
| WELL DRAINED, CLAYEY/LOAMEY SITES | | | | | | | | | | | | | |
| BROWNTOP MILLET<br>BAHIAGRASS | 10<br>40 | | | ■ | ■ | ■ | ■ | ■ | ■ | | | | |
| RYE, GRAIN<br>BAHIAGRASS<br>CLOVER, CRIMSON (ANNUAL) | 10<br>40<br>5 | | | | | | | | | ■ | ■ | ■ | |
| BROWNTOP MILLET<br>BAHIAGRASS<br>SERICEA LESPEDEZA | 10<br>30<br>40 | | | ■ | ■ | ■ | ■ | ■ | ■ | | | | |
| BROWNTOP MILLET<br>BERMUDA, COMMON<br>SERICEA LESPEDEZA | 10<br>10<br>40 | | | ■ | ■ | ■ | ■ | ■ | ■ | | | | |
| BROWNTOP MILLET<br>BERMUDA, COMMON<br>KOBE LESPEDEZA (ANNUAL) | 10<br>12<br>10 | | | ■ | ■ | ■ | ■ | ■ | ■ | | | | |
| BROWNTOP MILLET<br>BAHIAGRASS<br>BERMUDA, COMMON<br>SERICEA LESPEDEZA | 10<br>20<br>6<br>40 | | | ■ | ■ | ■ | ■ | ■ | ■ | | | | |
| BROWNTOP MILLET<br>SWITCHGRASS<br>LITTLE BLUESTEM<br>INDIANGRASS | 10<br>8<br>PLS<br>3 | | | ■ | ■ | ■ | ■ | ■ | ■ | | | | |

## EROSION CONTROL LEGEND

| DESCRIPTION | PLAN SYMBOL |
|---|---|
| SILT FENCE | X |
| CLEARING LIMITS | CL CL |
| DIVERSION DIKE | DD |
| DIVERSION BERM | DB |
| PERMANENT DIVERSION | PD |
| SUBSURFACE DRAIN | SSD |
| VEGETATED CHANNEL | |
| RIP RAP LINED CHANNEL | |
| ECB OR TRM LINED CHANNEL | |
| PAVED CHANNEL | PC |
| TREE PROTECTION | |
| SURFACE ROUGHENING | OR LG |
| TOP SOILING | |
| TEMPORARY SEEDING | TS |
| PERMANENT SEEDING | PS |
| MULCHING | M |
| EROSION CONTROL BLANKET OR TURF REINFORCEMENT MAT | |

## EROSION CONTROL LEGEND

| DESCRIPTION | PLAN SYMBOL |
|---|---|
| FLEXIBLE GROWTH MATRIX | FGM |
| BONDED FIBER MATRIX | BFM |
| RIPRAP | |
| OUTLET PROTECTION - RIP RAP | |
| OUTLET PROTECTION - ECB OR TRM | |
| DUST CONTROL | DC |
| POLYACRYLAMIDE (PAM) | PAM |
| SEDIMENT BASIN | |
| SEDIMENT TUBE | |
| ROCK CHECK DAM | OR |
| STABILIZED CONSTRUCTION ENTRANCE | |
| CONCRETE WASHOUT | |
| STORM DRAIN INLET PROTECTION - TYPE A FILTER FABRIC | A |
| STORM DRAIN INLET PROTECTION - TYPE A SEDIMENT TUBE | A |
| STORM DRAIN INLET PROTECTION - TYPE B HARDWARE FABRIC AND STONE | B |
| PIPE SLOPE DRAINS | |
| TEMPORARY STREAM CROSSING | T |

## EROSION CONTROL LEGEND

| DESCRIPTION | PLAN SYMBOL |
|---|---|
| LEVEL SPREADER | |

## LIST OF ACRONYMS FOR SEDIMENT AND EROSION CONTROL

| | |
|---|---|
| AASHTO | AMERICAN ASSOCIATION OF STATE HIGHWAY AND TRANSPORTATION OFFICIALS |
| AMD | ACRYLAMIDE POLYMER |
| BFM | BONDED FIBER MATRIX |
| BMP(S) | BEST MANAGEMENT PRACTICE(S) |
| CFS | CUBIC FEET PER SECOND |
| CMP | CORRUGATED METAL PIPE |
| DHEC | DEPARTMENT OF HEATH AND ENVIRONMENTAL CONTROL |
| ECB | EROSION CONTROL BLANKET |
| EPA | UNITED STATES ENVIRONMENTAL PROTECTION AGENCY |
| EPSC | EROSION PREVENTION AND SEDIMENTATION CONTROL |
| FDA | UNITED STATES FOOD AND DRUG ADMINISTRATION |
| FGM | FLEXIBLE GROWTH MATRIX |
| HDPE | HIGH DENSITY POLYETHYLENE |
| MS4 | MUNICIPAL SEPARATE STORM SEWER SYSTEM |
| MSDS | MATERIAL SAFETY DATA SHEETS |
| NPDES | NATIONAL POLLUTANT DISCHARGE ELIMINATION SYSTEM |
| PAM | POLYACRYLAMIDE OR POLYMER |
| RCP | REINFORCED CONCRETE PIPE |
| SCS | SOIL CONSERVATION SERVICE |
| SWPPP | STORMWATER POLLUTION PREVENTION PROGRAM |
| TRM | TURF REINFORCEMENT MAT |
| VFS | VEGETATED FILTER STRIP |

## CONSTRUCTION SEQUENCE

| | CONSTRUCTION ACTIVITY | SCHEDULE CONSIDERATION |
|---|---|---|
| 1 | OBTAIN COPIES OF ALL PLAN APPROVALS AND OTHER APPLICABLE PERMITS. | CONTRACTOR TO HAVE ONSITE AT ALL TIMES DURING CONSTRUCTION. |
| 2 | FLAG THE WORK LIMITS AND BARRICADE TREES AND MARK BUFFER AREAS FOR PROTECTION. | HAVE LOCAL REGULATORY AGENCY INSPECT TREE BARRICADES. |
| 3 | HOLD PRE CONSTRUCTION CONFERENCE AT LEAST ONE WEEK PRIOR TO STARTING CONSTRUCTION. | REVIEW TREE PROTECTION (BARRICADE) WITH OWNER AND LOCAL REGULATORY AGENCY. TAKE PICTURES OF ALL PROTECTED TREES AND LOCATIONS WHERE SITE WORK TIES INTO EXISTING TO DOCUMENT PREDEVELOPMENT PROCEDURES. |
| 4 | INSTALL CONSTRUCTION ACCESS AND LAY DOWN AREAS | STABILIZE BARE AREAS IMMEDIATELY AND INSTALL CONSTRUCTION EXITS / ENTRANCES. |
| 5 | CONSTRUCT SEDIMENT TRAPS AND BARRIERS - BASIN TRAPS, SEDIMENT FENCES, AND OUTLET PROTECTION. | INSTALL PRINCIPAL BASINS AFTER CONSTRUCTION SITE IS ACCESSED. INSTALL ADDITIONAL TRAPS AND BARRIERS AS NEEDED DURING GRADING. |
| 6 | ESTABLISH RUNOFF CONTROL - DIVERSIONS, PERIMETER DIKES, WATER BARS, AND OUTLET PROTECTION. | INSTALL KEY PRACTICES AFTER PRINCIPAL SEDIMENT TRAPS AND BEFORE LAND GRADING. INSTALL ADDITIONAL RUNOFF-CONTROL MEASURES DURING GRADING. |
| 7 | LAND CLEARING AND GRADING-SITE PREPARATION CUTTING, FILLING AND GRADING, SEDIMENTATION TRAPS, BARRIERS, DIVERSIONS, DRAINS, SURFACE ROUGHENING. | BEGIN MAJOR CLEARING AND GRADING AFTER PRINCIPAL SEDIMENT AND KEY RUNOFF-CONTROL MEASURES ARE INSTALLED. CLEAR BORROW AND DISPOSAL AREAS ONLY AS NEEDED. INSTALL ADDITIONAL CONTROL MEASURES AS GRADING PROGRESSES. MARK TREES AND BUFFER AREAS FOR PRESERVATION. |
| 8 | RUNOFF CONVEYANCE SYSTEM- INSTALL STORM DRAINS, STABILIZE BANKS, CHANNELS, INSTALL INLET AND OUTLET PROTECTION, SLOPE DRAINS. | WHERE NECESSARY, STABILIZE BANKS AS EARLY AS POSSIBLE. INSTALL PRINCIPAL RUNOFF CONVEYANCE SYSTEM WITH RUNOFF- CONTROL MEASURES. INSTALL REMAINDER OF SYSTEM AFTER GRADING. |
| 9 | INSTALL WASTEWATER COLLECTION, WATER DISTRIBUTION, AND STORM DRAINAGE SYSTEMS | APPLY TEMPORARY OR PERMANENT STABILIZATION MEASURES IMMEDIATELY ON ALL DISTURBED AREAS WHERE WORK IS DELAYED OR COMPLETE. |
| 10 | SURFACE STABILIZATION-TEMPORARY AND PERMANENT SEEDING, MULCHING, SODDING, RIP RAP. | APPLY TEMPORARY OR PERMANENT STABILIZATION MEASURES IMMEDIATELY ON ALL DISTURBED AREAS WHERE WORK IS DELAYED OR COMPLETE. |
| 11 | BUILDING CONSTRUCTION- BUILDINGS UTILITIES, ROADS, ETC. | INSTALL NECESSARY EROSION AND SEDIMENTATION CONTROL PRACTICES AS WORK TAKES PLACE. |
| 12 | LANDSCAPING AND FINAL STABILIZATION - TOPSOILING, TREES AND SHRUBS, PERMANENT SEEDING, MULCHING, SODDING, RIP RAP. | LAST CONSTRUCTION PHASE--STABILIZE ALL OPEN AREAS, INCLUDING BORROW AND SPOIL AREAS. REMOVE AND STABILIZE ALL TEMPORARY CONTROL MEASURES. |

SOUTH CAROLINA THOMAS & HUTTON ENGINEERING CO. No. C00285 CERTIFICATE OF AUTHORIZATION

SOUTH CAROLINA REGISTERED PROFESSIONAL ENGINEER No. 13393 MARK F. YODICE

| NO. | REVISIONS | BY | DATE |
|---|---|---|---|

THOMAS & HUTTON
Engineering | Surveying | Planning | GIS | Consulting
682 Johnnie Dodds Boulevard • Suite 100
Mt. Pleasant, SC 29464 • 843.849.0200
www.thomasandhutton.com

KIAWAH RIVER PLANTATION
CHARLESTON COUNTY, SOUTH CAROLINA

KIAWAH RIVER PLANTATION WWTP

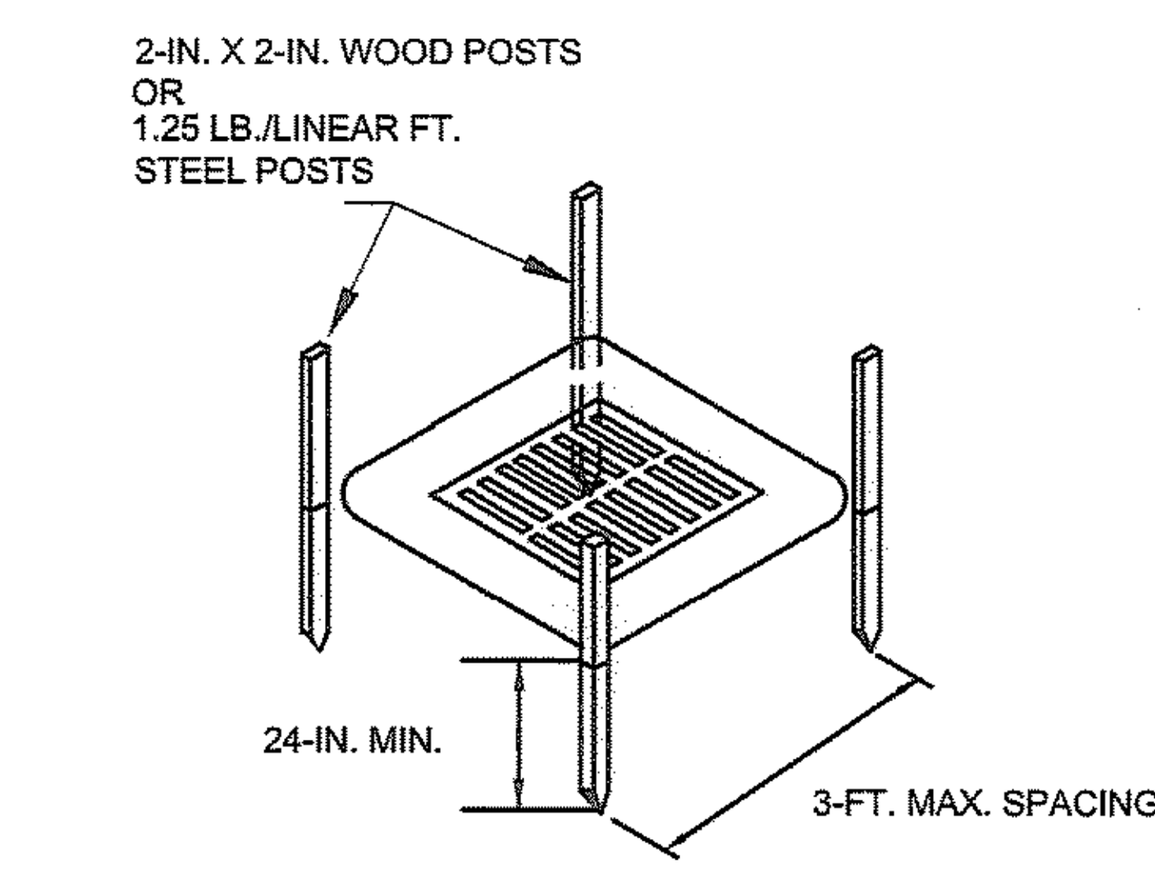
SWPPP - CHARTS

| | |
|---|---|
| JOB NO: | J-25328.0000 |
| DATE: | 7/31/15 |
| DRAWN: | DNF |
| DESIGNED: | KEN |
| REVIEWED: | MFY |
| APPROVED: | MFY |
| SCALE: | NTS |

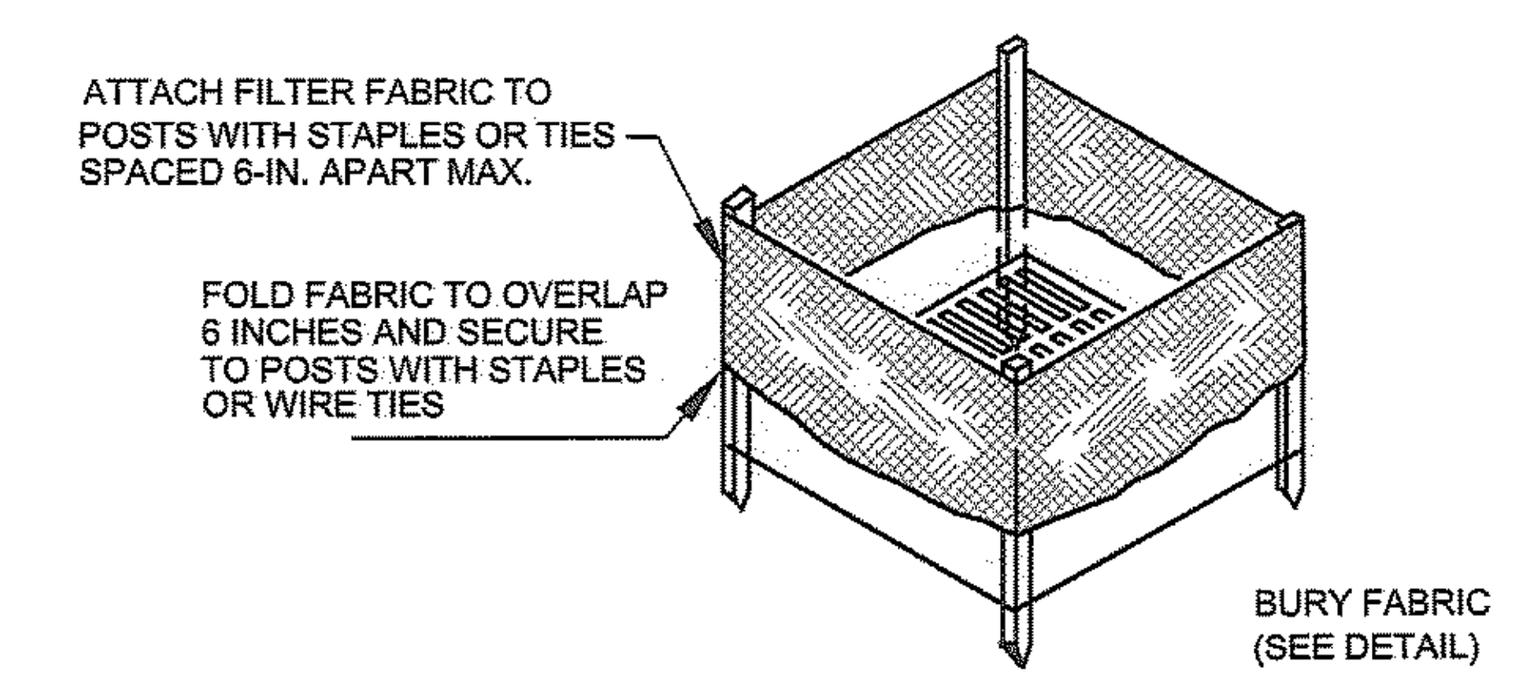
05-C-07

Z:\25328\25328.0000\Engineering\Drawings\Construction Plans\25328.0000-EC-DT-SHEETS 08-09.dwg - Sep 1, 2015 - 10:47:57 AM

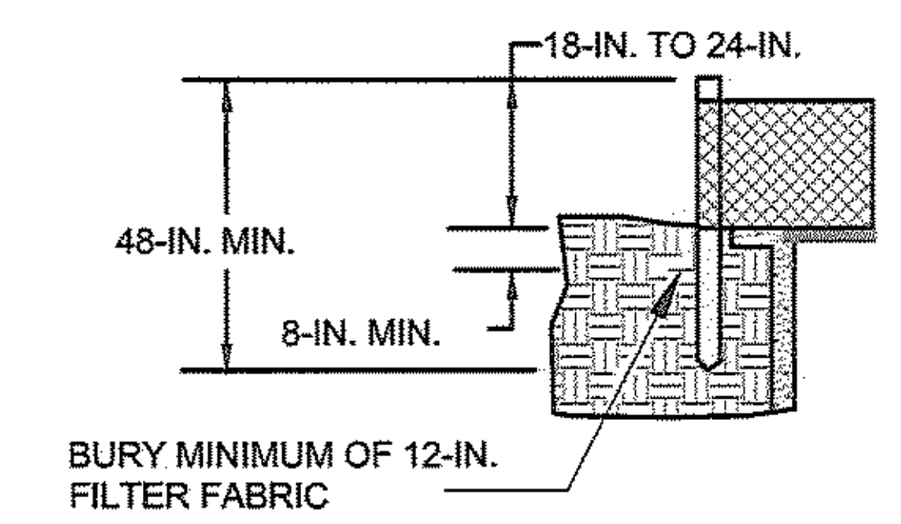
# STORMWATER POLLUTION PREVENTION PLAN




POST INSTALLATION DETAIL




FILTER FABRIC INSTALLATION DETAIL




FILTER FABRIC BURIAL DETAIL

MATERIALS:
USE FILTER FABRIC THAT CONFORMS TO SCDOT STANDARD SPECIFICATIONS FOR HIGHWAY CONSTRUCTION (LATEST EDITION).

USE STEEL POSTS THAT MEET THE FOLLOWING MINIMUM PHYSICAL REQUIREMENTS:
BE COMPOSED OF HIGH STRENGTH STEEL WITH MINIMUM YIELD STRENGTH OF 50,000 PSI.
HAVE A STANDARD "T" SECTION WITH A NOMINAL FACE WIDTH OF 1.38-INCHES AND NOMINAL "T" LENGTH OF 1.48-INCHES.
WEIGH 1.25 POUNDS PER FOOT (± 8%).
BE PAINTED WITH A WATER BASED BAKED ENAMEL PAINT.

INSTALLATION:
EXCAVATE A TRENCH 6-INCHES WIDE AND 6-INCHES DEEP AROUND THE OUTSIDE PERIMETER OF THE INLET UNLESS THE FABRIC IS PNEUMATICALLY INSTALLED.

EXTEND THE FILTER FABRIC A MINIMUM OF 12-INCHES INTO THE TRENCH. BACKFILL THE TRENCH WITH SOIL OR CRUSHED STONE AND COMPACT OVER THE FILTER FABRIC UNLESS THE FABRIC IS PNEUMATICALLY INSTALLED.

USE STEEL POSTS WITH A MINIMUM POST LENGTH OF 60-INCHES CONSISTING OF STANDARD "T" SECTIONS WITH A WEIGHT OF 1.25 POUNDS PER FOOT (±8%). INSTALL THE FILTER FABRIC TO A MINIMUM HEIGHT OF 24-INCHES ABOVE GRADE. SPACE THE STEEL POSTS AROUND THE PERIMETER OF THE INLET A MAXIMUM OF 3-FEET APART AND DRIVE THEM INTO THE GROUND A MINIMUM OF 24-INCHES. CUT THE FILTER FABRIC FROM A CONTINUOUS ROLL TO THE LENGTH OF THE PROTECTED AREA TO AVOID THE USE OF JOINTS. WHEN JOINTS ARE NECESSARY, WRAP FILTER FABRIC TOGETHER ONLY AT A SUPPORT POST WITH BOTH ENDS SECURELY FASTENED TO THE POST, WITH A MINIMUM 6-INCH OVERLAP.

ATTACH FABRIC TO STEEL POSTS WITH HEAVY-DUTY PLASTIC TIES.

ATTACH AT LEAST FOUR (4) EVENLY SPACED TIES IN A MANNER TO PREVENT SAGGING OR TEARING OF THE FABRIC. IN ALL CASES, AFFIX TIES IN NO LESS THAN FOUR (4) PLACES.

INSPECTION AND MAINTENANCE:

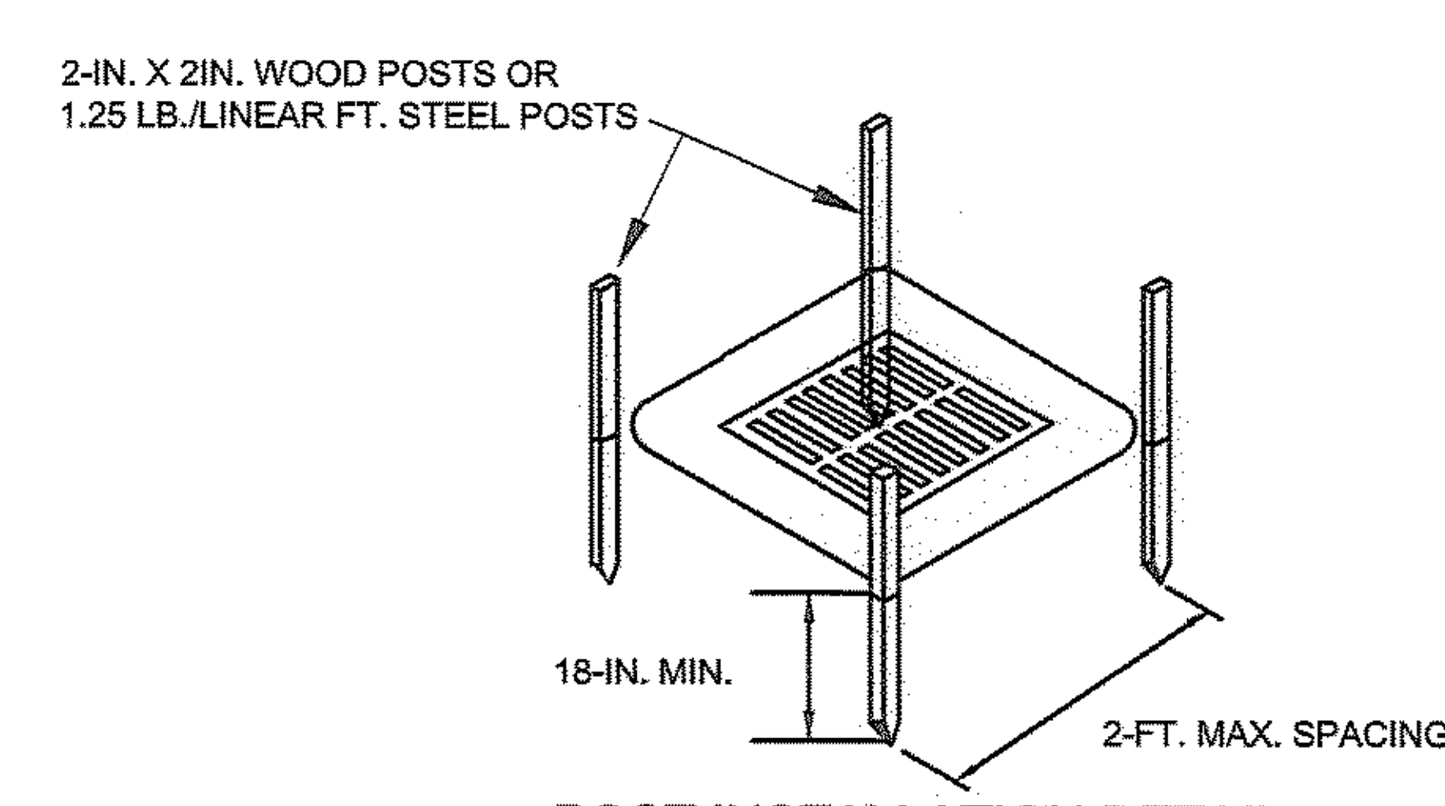
SEDIMENT SHOULD BE REMOVED WHEN IT REACHES APPROXIMATELY 1/3 THE HEIGHT OF THE FENCE. TAKE CARE NOT TO DAMAGE OR UNDERCUT FABRIC WHEN REMOVING SEDIMENT. IF A SUMP IS USED, SEDIMENT SHOULD BE REMOVED WHEN IT FILLS APPROXIMATELY 1/3 THE DEPTH OF THE HOLE. MAINTAIN THE POOL AREA, ALWAYS PROVIDING ADEQUATE SEDIMENT STORAGE VOLUME FOR THE NEXT STORM.

STORM DRAIN INLET PROTECTION STRUCTURES SHOULD BE REMOVED ONLY AFTER THE DISTURBED AREAS ARE PERMANENTLY STABILIZED. REMOVE ALL CONSTRUCTION MATERIAL AND SEDIMENT, AND DISPOSE OF THEM PROPERLY. GRADE THE DISTURBED AREA TO THE ELEVATION OF THE DROP INLET STRUCTURE CREST. USE APPROPRIATE PERMANENT STABILIZATION METHODS TO STABILIZE BARE AREAS AROUND THE INLET.

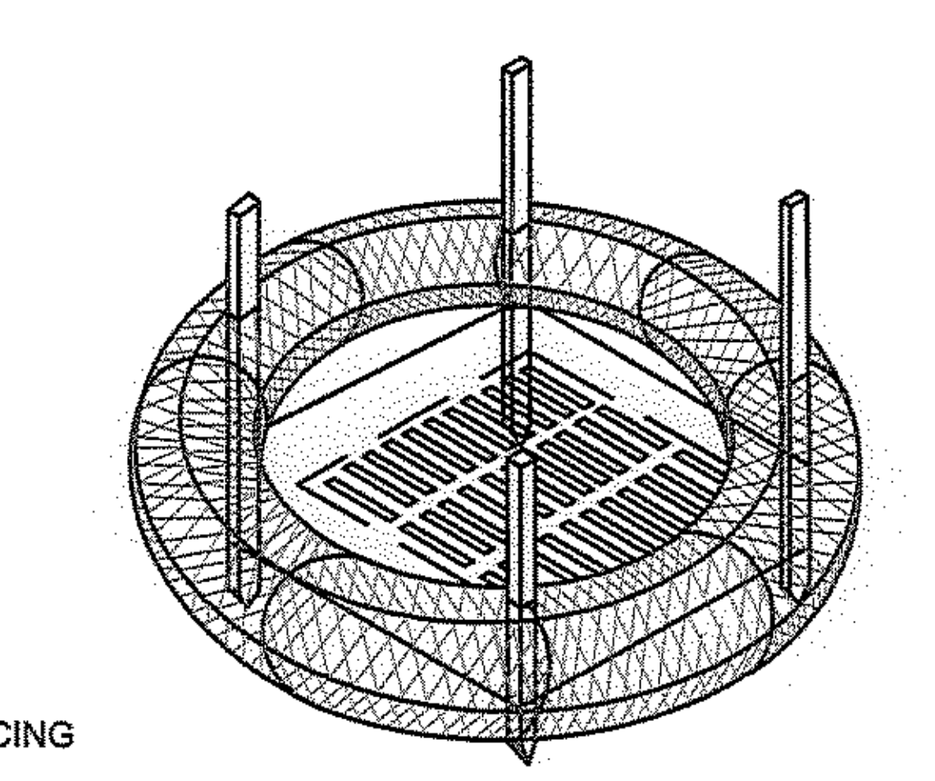
A

## FILTER FABRIC INLET PROTECTION (TYPE A)

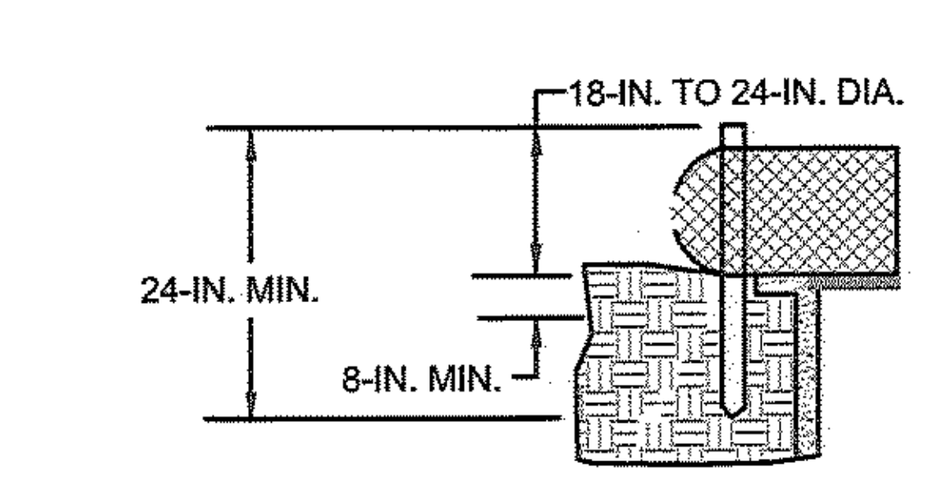
NOT TO SCALE




POST INSTALLATION DETAIL



SEDIMENT TUBE INSTALLATION DETAIL




SEDIMENT TUBE BURIAL DETAIL

MATERIALS:
SEDIMENT TUBES FOR TYPE A INLET STRUCTURE FILTERS EXHIBIT THE FOLLOWING PROPERTIES:
PRODUCED BY A MANUFACTURER EXPERIENCED IN SEDIMENT TUBE MANUFACTURING.
COMPOSED OF COMPACTED GEOTEXTILES, CURLED EXCELSIOR WOOD, NATURAL COCONUT FIBERS, HARDWOOD MULCH OR A MIX OF THESE MATERIALS ENCLOSED BY A FLEXIBLE NETTING MATERIAL.
STRAW, STRAW FIBER, STRAW BALES, PINE NEEDLES, AND LEAF MULCH ARE NOT ALLOWED UNDER THIS SPECIFICATION.
UTILIZES OUTER NETTING THAT CONSISTS OF SEAMLESS, HIGH-DENSITY POLYETHYLENE PHOTODEGRADABLE MATERIALS TREATED WITH ULTRAVIOLET STABILIZERS OR A SEAMLESS, HIGH-DENSITY POLYETHYLENE NON-DEGRADABLE MATERIALS.
DIAMETER RANGING FROM 18-INCHES TO 24-INCHES.
CURLED EXCELSIOR WOOD, OR NATURAL COCONUT ROLLED EROSION CONTROL PRODUCTS (RECPS) THAT ARE ROLLED UP TO CREATE A SEDIMENT TUBE ARE NOT ALLOWED UNDER THIS SPECIFICATION. SELECT APPLICABLE SEDIMENT TUBES FROM THE SCDOT APPROVED PRODUCTS LIST.

USE 48-INCH LONG WOOD POSTS THAT MEET THE FOLLOWING REQUIREMENTS:
2-INCH BY 2-INCH SIZE.
HEAVY-DUTY WIRE STAPLES AT LEAST 1½-INCH LONG, SPACED A MAXIMUM OF 6-INCHES APART TO ATTACH THE FILTER FABRIC TO WOODEN STAKES.

USE 48-INCH LONG STEEL POSTS THAT MEET THE FOLLOWING MINIMUM PHYSICAL REQUIREMENTS:
BE COMPOSED OF HIGH STRENGTH STEEL WITH MINIMUM YIELD STRENGTH OF 50,000 PSI.
HAVE A STANDARD "T" SECTION WITH A NOMINAL FACE WIDTH OF 1.38-INCHES AND NOMINAL "T" LENGTH OF 1.48-INCHES.
WEIGH 1.25 POUNDS PER FOOT (± 8%).
BE PAINTED WITH A WATER BASED BAKED ENAMEL PAINT.

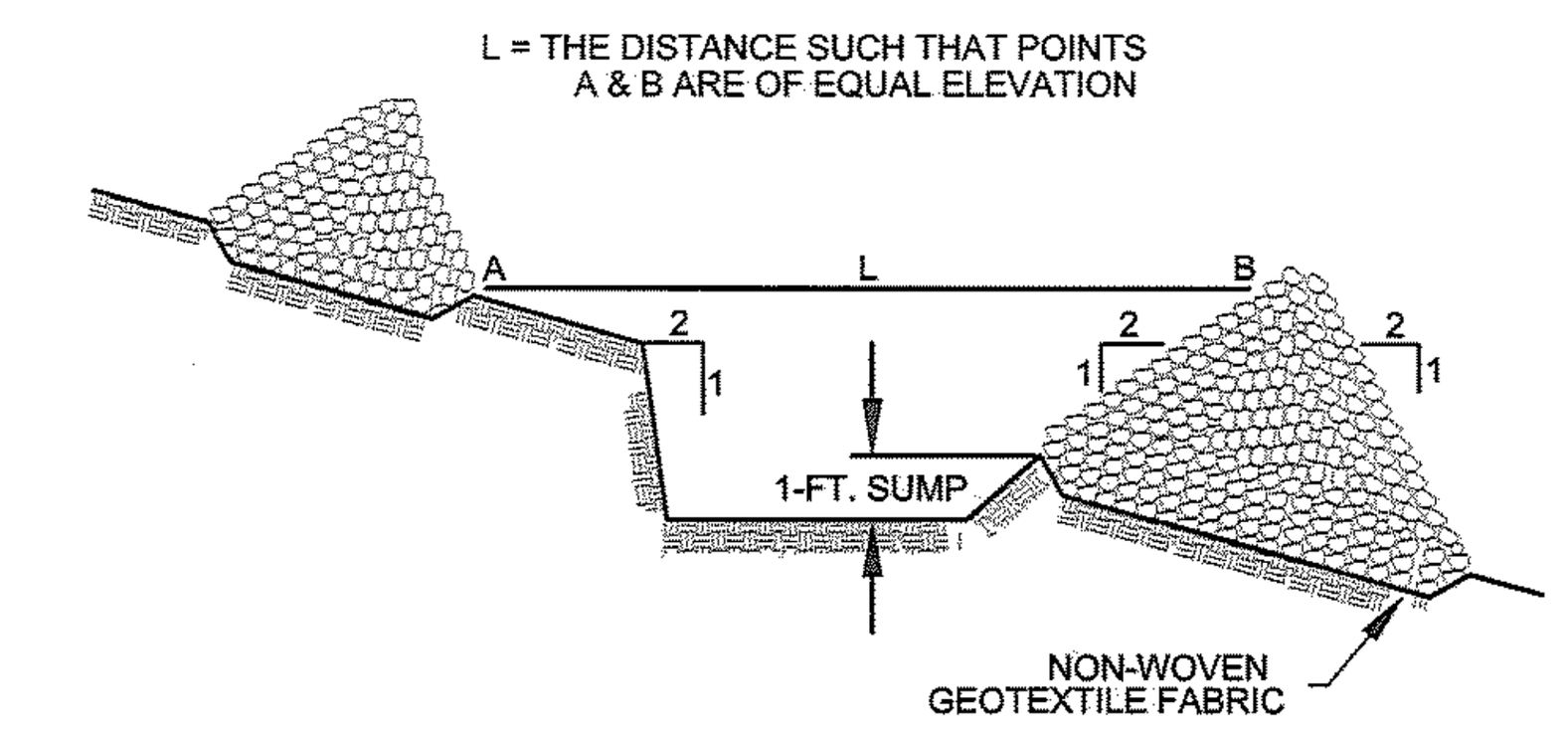
INSTALLATION:
REMOVE ALL ROCKS, CLODS, VEGETATION OR OTHER OBSTRUCTIONS SO INSTALLED SEDIMENT TUBES HAVE DIRECT CONTACT WITH THE UNDERLYING SOIL OR SURFACE. INSTALL SEDIMENT TUBES BY LAYING THEM FLAT ON THE GROUND. CONSTRUCT A SMALL TRENCH TO A DEPTH THAT IS 20% OF THE SEDIMENT TUBE DIAMETER. LAY THE SEDIMENT TUBE IN THE TRENCH AND COMPACT THE UPSTREAM SEDIMENT TUBE SOIL INTERFACE. DO NOT COMPLETELY BURY SEDIMENT TUBES DURING INSTALLATION. LAP THE ENDS OF ADJACENT SEDIMENT TUBES A MINIMUM OF 6-INCHES TO PREVENT FLOW AND SEDIMENT FROM PASSING THROUGH THE FIELD JOINT. NEVER STACK SEDIMENT TUBES ON TOP OF ONE ANOTHER. SEDIMENT TUBES USING WOODEN STAKES (2-INCH X 2-INCH) OR STEEL POSTS (STANDARD "U" OR "T" SECTIONS WITH A MINIMUM WEIGHT OF 1.25 POUNDS PER FOOT) A MINIMUM OF 48-INCHES IN LENGTH PLACED ON 2-FOOT CENTERS. INTERTWINE THE STAKES WITH THE OUTER MESH ON THE DOWNSTREAM SIDE, AND DRIVE THE STAKES IN THE GROUND TO A MINIMUM DEPTH OF 24-INCHES LEAVING LESS THAN 12-INCHES OF STAKE ABOVE THE EXPOSED SEDIMENT TUBE.

INSPECTION AND MAINTENANCE:
INSPECT EVERY SEVEN CALENDAR DAYS AND WITHIN 24-HOURS AFTER EACH RAINFALL EVENT THAT PRODUCES ½-INCHES OR MORE OF PRECIPITATION. INSPECT SEDIMENT TUBES AFTER INSTALLATION FOR GAPS UNDER THE TUBES AND FOR GAPS BETWEEN JOINTS OF ADJACENT ENDS OF SEDIMENT TUBES. REPAIR RILLS, GULLIES, AND ALL UNDERCUTTING NEAR SEDIMENT TUBES. REMOVE AND/OR REPLACE INSTALLED SEDIMENT TUBES AS REQUIRED TO ADAPT TO CHANGING CONSTRUCTION SITE CONDITIONS. REMOVE ALL SEDIMENT TUBES FROM THE SITE WHEN THE FUNCTIONAL LONGEVITY IS EXCEEDED AS DETERMINED BY THE ENGINEER, OR MANUFACTURER'S REPRESENTATIVE. DISPOSE OF SEDIMENT TUBES IN REGULAR MEANS AS NON-HAZARDOUS, INERT MATERIAL.

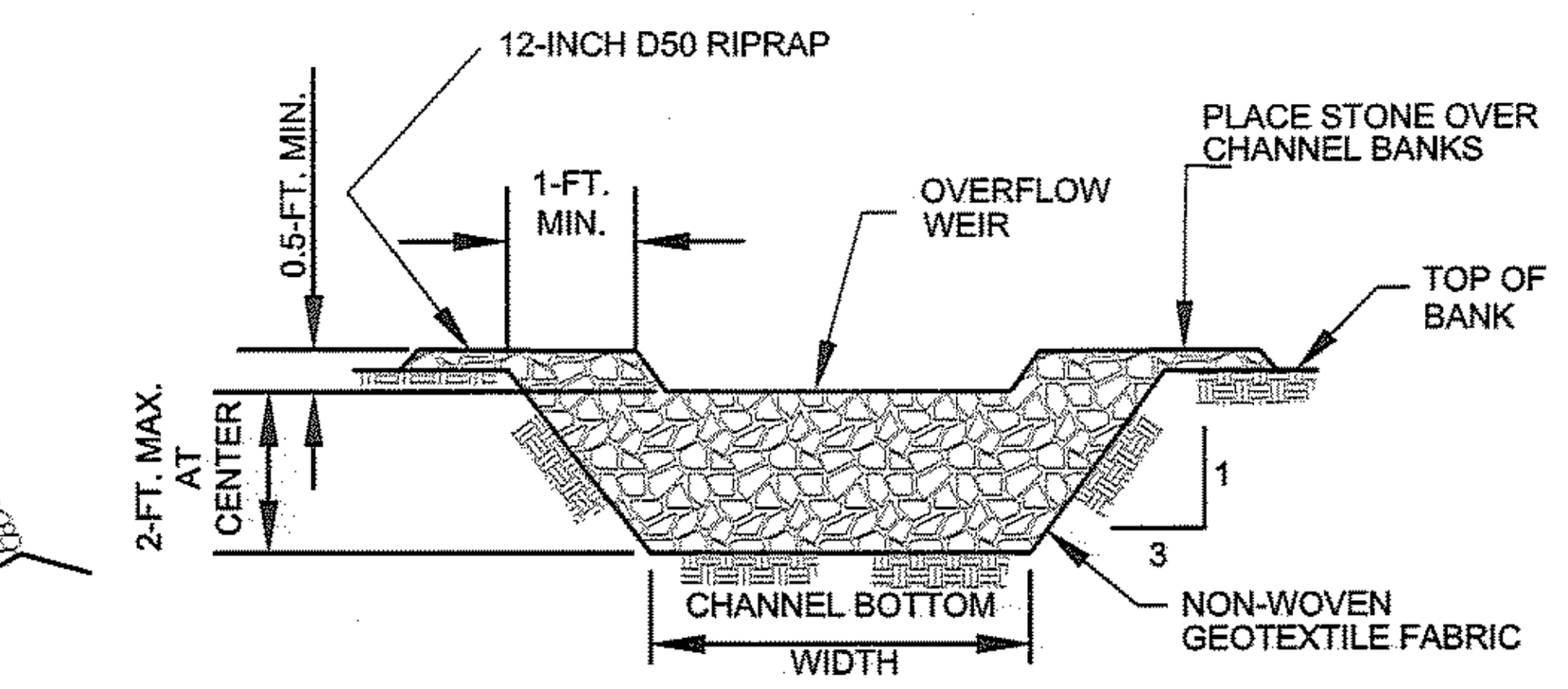
A

## SEDIMENT TUBE INLET PROTECTION (TYPE A)

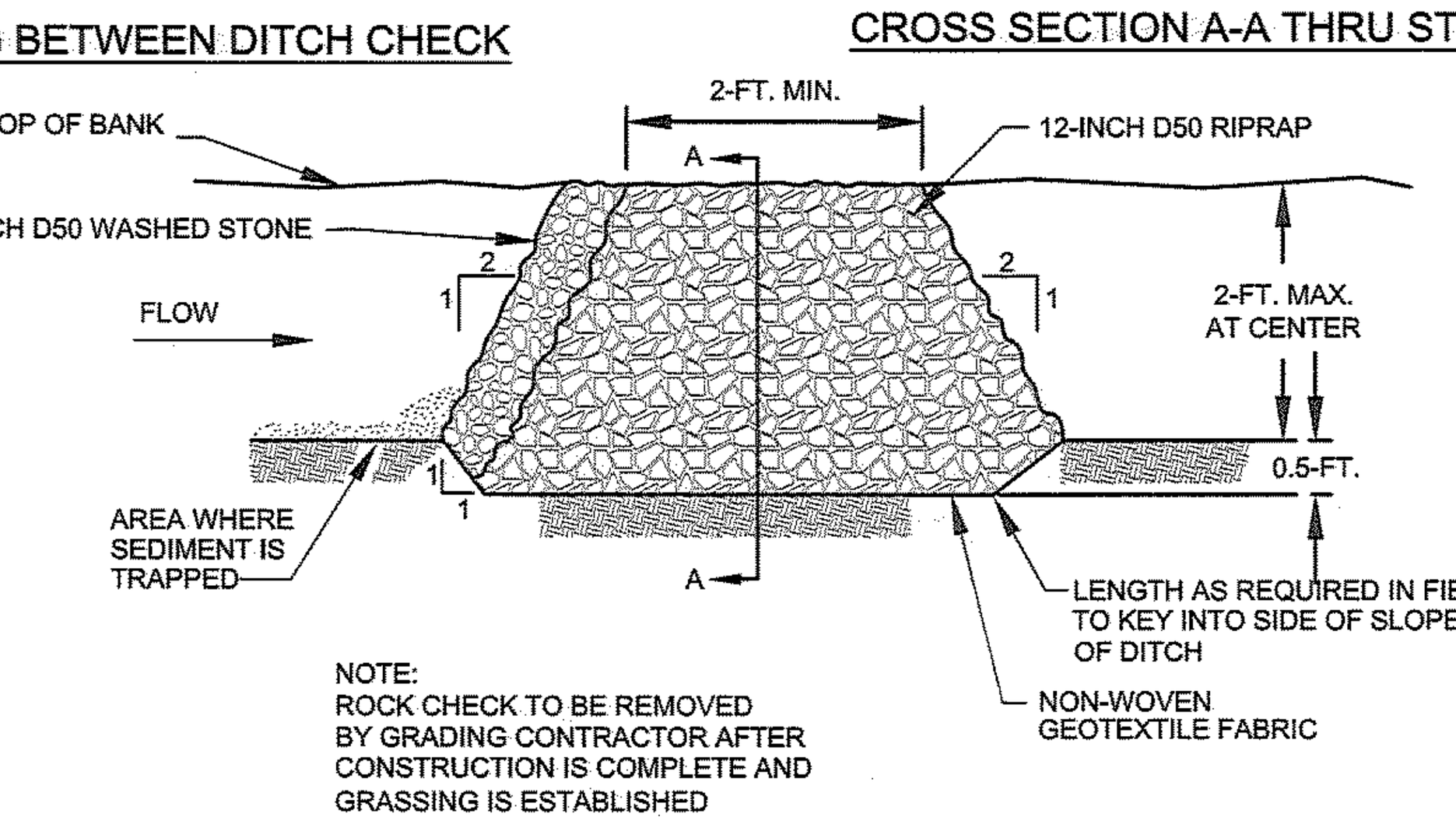
NOT TO SCALE




SPACING BETWEEN DITCH CHECK




CROSS SECTION A-A THRU STONE DITCH CHECK




NOTE:
ROCK CHECK TO BE REMOVED BY GRADING CONTRACTOR AFTER CONSTRUCTION IS COMPLETE AND GRASSING IS ESTABLISHED

TYPICAL DITCH CHECK SECTION

WHEN AND WHERE TO USE IT:
A ROCK DITCH CHECK SHOULD BE INSTALLED IN STEEPLY SLOPED SWALES, OR IN SWALES WHERE ADEQUATE VEGETATION CANNOT BE ESTABLISHED. ROCK DITCH CHECKS SHOULD BE USED ONLY IN SMALL OPEN CHANNELS. ROCK DITCH CHECKS SHOULD NOT BE PLACED IN WATERS OF THE COMMONWEALTH OR USGS BLUE-LINE STREAMS.

INSTALLATION:
A NON-WOVEN GEOTEXTILE FABRIC SHALL BE INSTALLED OVER THE SOIL SURFACE WHERE THE ROCK DITCH CHECK IS TO BE PLACED.

THE BODY OF THE ROCK DITCH CHECK SHALL BE COMPOSED OF 12-INCH D50 RIPRAP.

THE UPSTREAM FACE OF THE ROCK DITCH CHECK MAY BE COMPOSED OF 1-INCH D50 WASHED STONE.

ROCK DITCH CHECKS SHOULD NOT EXCEED A HEIGHT OF 2-FEET AT THE CENTERLINE OF THE CHANNEL.

ROCK DITCH CHECKS SHOULD HAVE A MINIMUM TOP FLOW LENGTH OF 2-FEET.

STONE SHOULD BE PLACED OVER THE CHANNEL BANKS TO PREVENT WATER FROM CUTTING AROUND THE DITCH CHECK.

THE ROCK MUST BE PLACED BY HAND OR MECHANICAL PLACEMENT (NO DUMPING OF ROCK TO FORM DAM) TO ACHIEVE COMPLETE COVERAGE OF THE DITCH OR SWALE AND TO ENSURE THAT THE CENTER OF THE CHECK IS LOWER THAN THE EDGES.

THE MAXIMUM SPACING BETWEEN THE DAMS SHOULD BE SUCH THAT THE TOE OF THE UPSTREAM CHECK IS AT THE SAME ELEVATION AS THE TOP OF THE DOWNSTREAM CHECK.

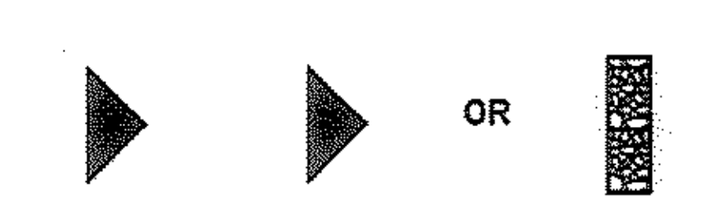
INSPECTION AND MAINTENANCE:
INSPECT FOR SEDIMENT AND DEBRIS ACCUMULATION. INSPECT DITCH CHECK EDGES FOR EROSION AND REPAIR PROMPTLY AS REQUIRED.

SEDIMENT SHOULD BE REMOVED WHEN IT REACHES 1/3 THE ORIGINAL CHECK HEIGHT.

IN THE CASE OF GRASS-LINED DITCHES AND SWALES, ROCK DITCH CHECKS SHOULD BE REMOVED WHEN THE GRASS HAS MATURED SUFFICIENTLY TO PROTECT THE DITCH OR SWALE UNLESS THE SLOPE OF THE SWALE IS GREATER THAN 4%.


AFTER CONSTRUCTION IS COMPLETE, ALL STONE SHOULD BE REMOVED BY THE GRADING CONTRACTOR IF VEGETATION WILL BE USED FOR PERMANENT EROSION CONTROL MEASURES.

THE AREA BENEATH THE ROCK DITCH CHECKS SHOULD BE SEEDED AND MULCHED IMMEDIATELY AFTER ROCK CHECK DAM REMOVAL.




## ROCK DITCH CHECK

NOT TO SCALE




| NO. | REVISIONS | BY | DATE |
| --- | --- | --- | --- |

THOMAS & HUTTON
Engineering | Surveying | Planning | GIS | Consulting
682 Johnnie Dodds Boulevard • Suite 100
Mt. Pleasant, SC 29464 • 843.849.0200
www.thomasandhutton.com

KIAWAH RIVER PLANTATION
CHARLESTON COUNTY, SOUTH CAROLINA

KIAWAH RIVER PLANTATION WWTP

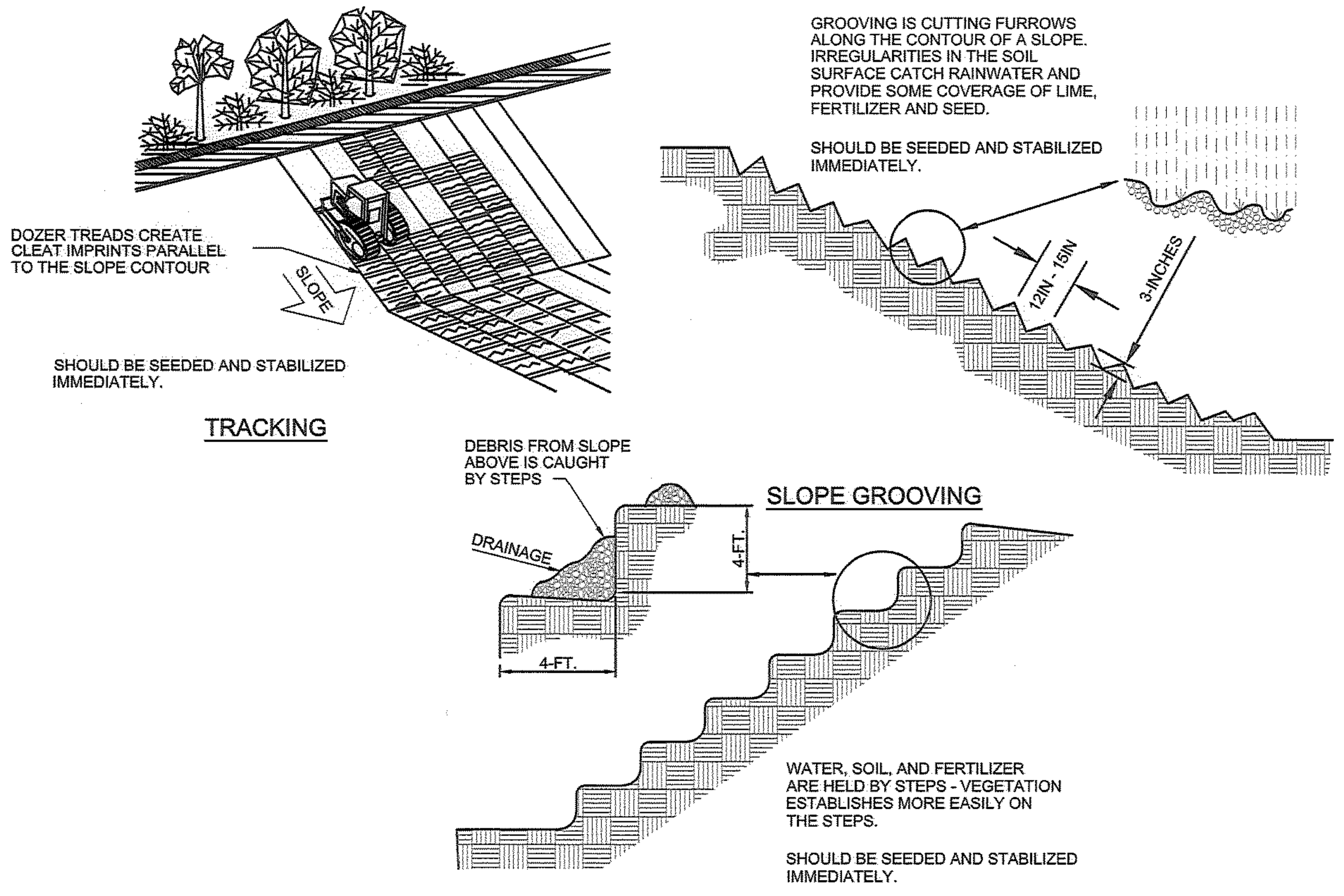
SWPPP DETAILS

| | |
| --- | --- |
| JOB NO: | J-25328.0000 |
| DATE: | 7/31/15 |
| DRAWN: | DNF |
| DESIGNED: | KEN |
| REVIEWED: | MFY |
| APPROVED: | MFY |
| SCALE: | AS NOTED |

05-C-08

Z:\25328\25328.0000\Engineering\Drawings\Construction Plans\25328.0000-EC-DT-SHEETS 08-09.dwg - Sep 1, 2015 - 10:47:57 AM

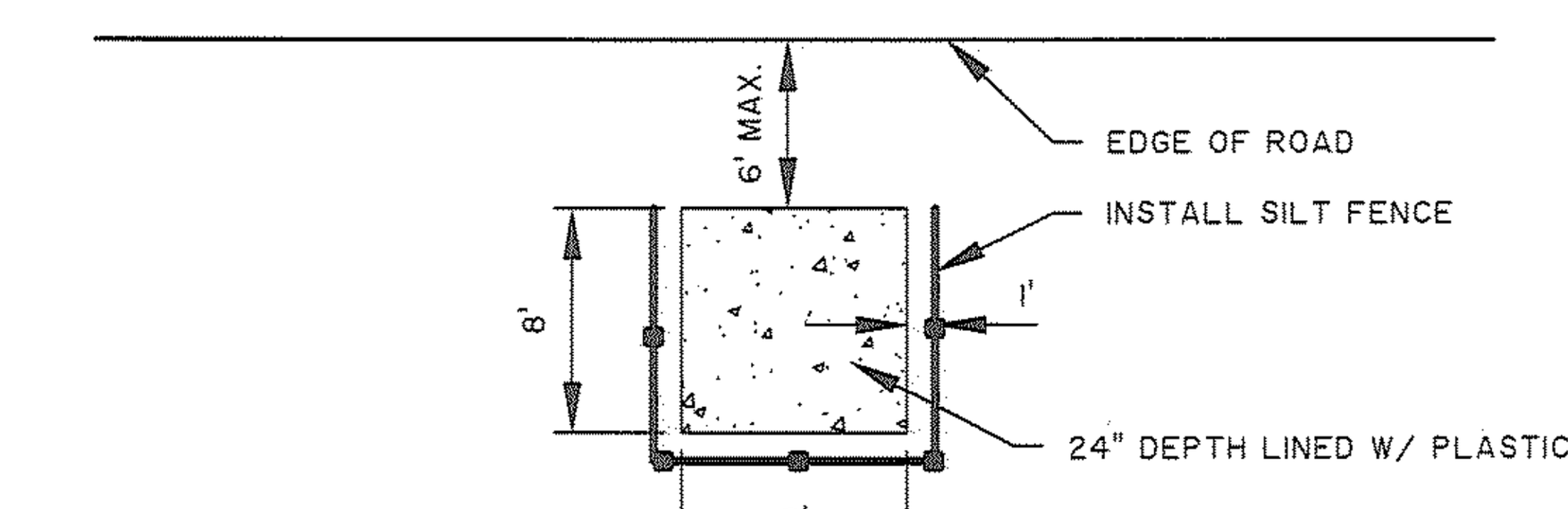
# STORMWATER POLLUTION PREVENTION PLAN




OR LG

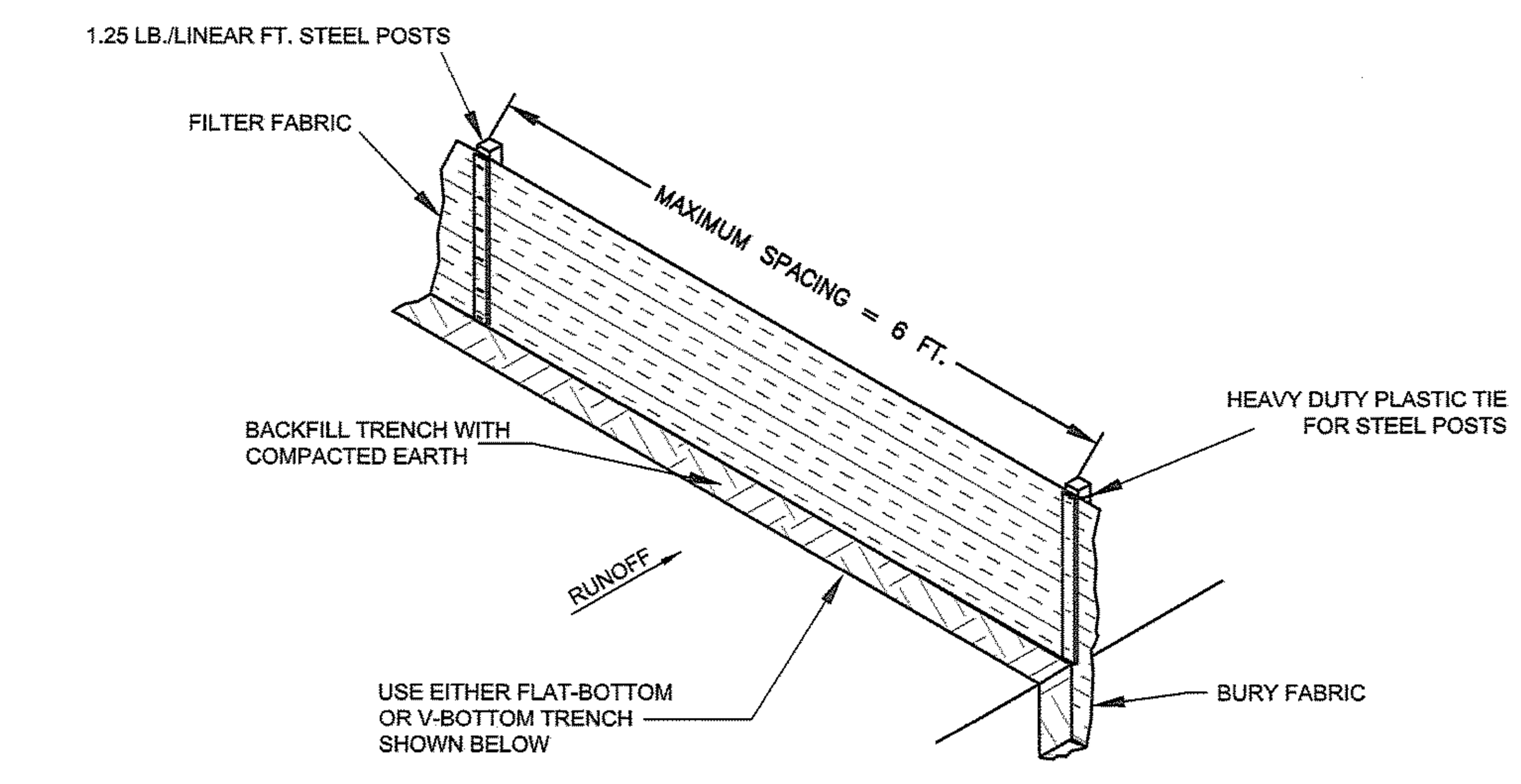
## LAND GRADING TECHNIQUES

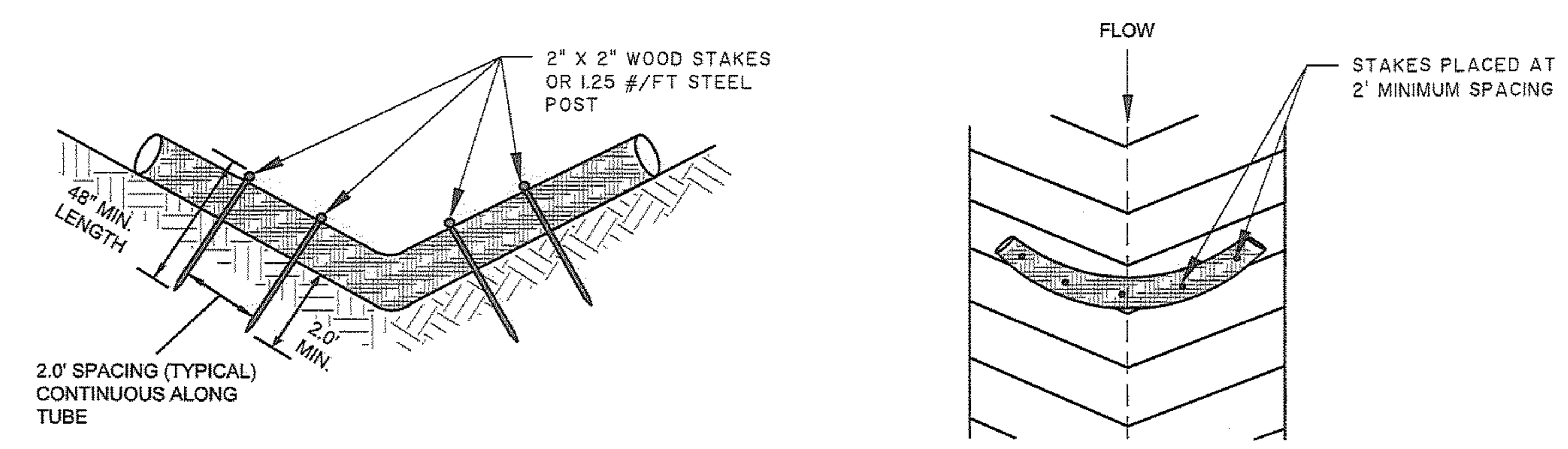
NOT TO SCALE

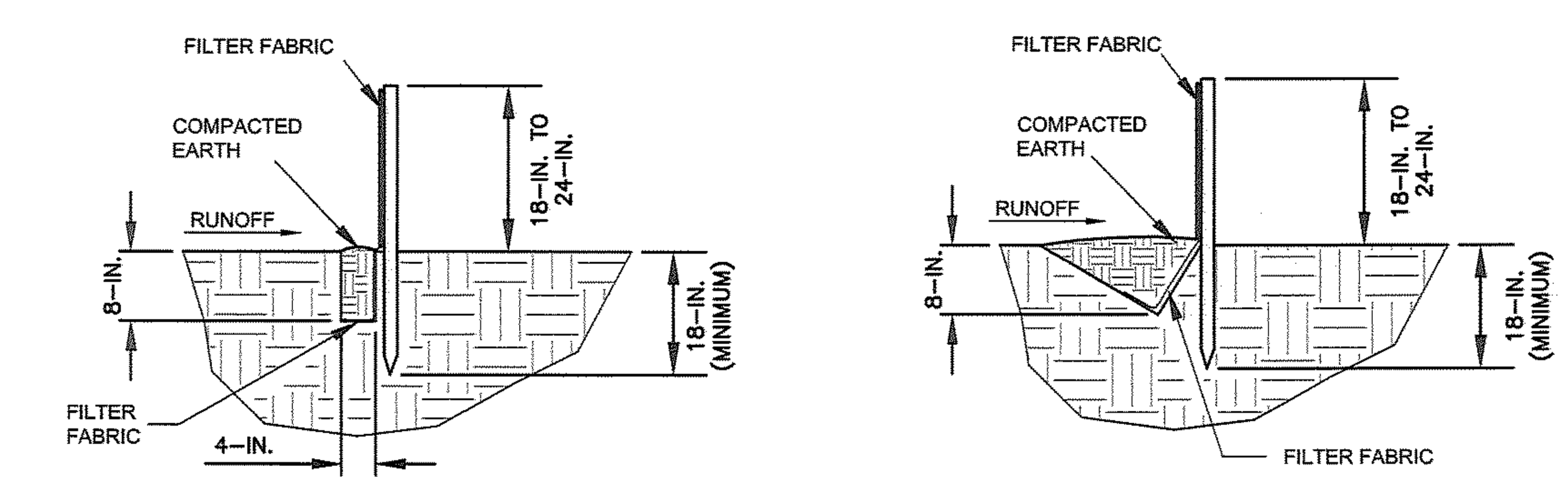


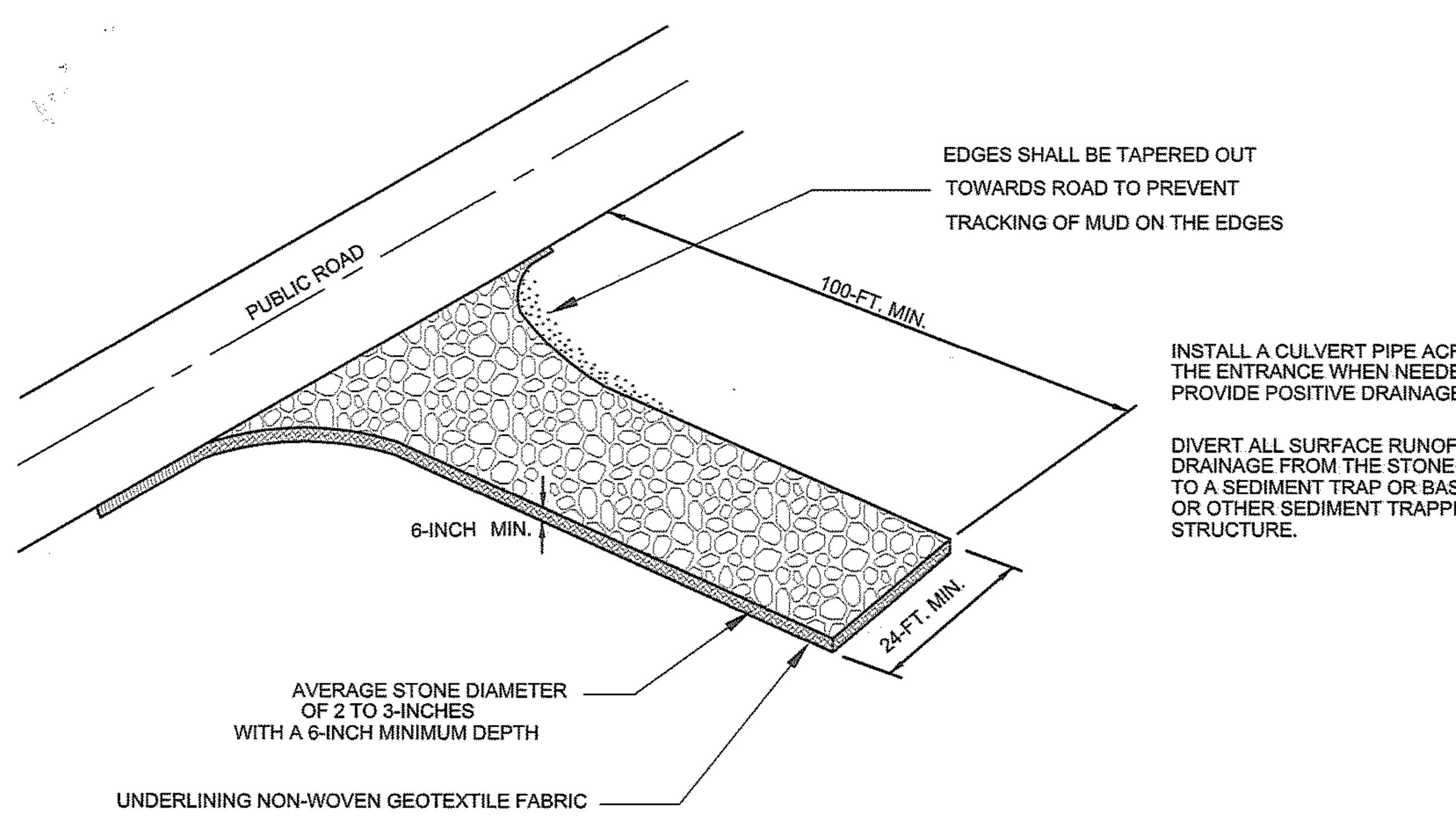

## CONCRETE WASHOUT DETAIL

NOT TO SCALE




WHEN AND WHERE TO USE IT:
STABILIZED CONSTRUCTION ENTRANCES SHOULD BE USED AT ALL POINTS WHERE TRAFFIC WILL BE LEAVING A CONSTRUCTION SITE AND MOVING DIRECTLY ONTO A PUBLIC ROAD.

IMPORTANT CONSIDERATIONS:
IF WASHING IS USED, PROVISIONS MUST BE MADE TO INTERCEPT THE WASH WATER AND TRAP THE SEDIMENT BEFORE IT IS CARRIED OFFSITE. WASHDOWN FACILITIES SHALL BE REQUIRED AS DIRECTED BY SCDHEC AS NEEDED. WASHDOWN AREAS IN GENERAL MUST BE ESTABLISHED WITH CRUSHED GRAVEL AND DRAIN INTO A SEDIMENT TRAP OR SEDIMENT BASIN.

CONSTRUCTION ENTRANCES SHOULD BE USED IN CONJUNCTION WITH THE STABILIZATION OF CONSTRUCTION ROADS TO REDUCE THE AMOUNT OF MUD PICKED UP BY VEHICLES.

INSTALLATION:
REMOVE ALL VEGETATION AND ANY OBJECTIONABLE MATERIAL FROM THE FOUNDATION AREA.

DIVERT ALL SURFACE RUNOFF AND DRAINAGE FROM STONES TO A SEDIMENT TRAP OR BASIN.

INSTALL A NON-WOVEN GEOTEXTILE FABRIC PRIOR TO PLACING ANY STONE.

INSTALL A CULVERT PIPE ACROSS THE ENTRANCE WHEN NEEDED TO PROVIDE POSITIVE DRAINAGE.

THE ENTRANCE SHALL CONSIST OF 1-INCH TO 3-INCH D50 STONE PLACED AT A MINIMUM DEPTH OF 6-INCHES.

MINIMUM DIMENSIONS OF THE ENTRANCE SHALL BE 24-FEET WIDE BY 100-FEET LONG, AND MAY BE MODIFIED AS NECESSARY TO ACCOMMODATE SITE CONSTRAINTS.

THE EDGES OF THE ENTRANCE SHALL BE TAPERED OUT TOWARDS THE ROAD TO PREVENT TRACKING OF MUD AT THE EDGE OF THE ENTRANCE.

INSPECTION AND MAINTENANCE:
CHECK FOR MUD AND SEDIMENT BUILDUP AND PAD INTEGRITY. MAKE DAILY INSPECTIONS DURING PERIODS OF WET WEATHER. MAINTENANCE IS REQUIRED MORE FREQUENTLY IN WET WEATHER CONDITIONS. RESHAPE THE STONE PAD AS NEEDED FOR DRAINAGE AND RUNOFF CONTROL.

WASH OR REPLACE STONES AS NEEDED. THE STONE IN THE ENTRANCE SHOULD BE WASHED OR REPLACED WHENEVER THE ENTRANCE FAILS TO REDUCE MUD BEING CARRIED OFF-SITE BY VEHICLES.

FREQUENT WASHING WILL EXTEND THE USEFUL LIFE OF STONE.

IMMEDIATELY REMOVE MUD AND SEDIMENT TRACKED OR WASHED ONTO PUBLIC ROADS BY BRUSHING OR SWEEPING. FLUSHING SHOULD ONLY BE USED WHEN THE WATER CAN BE DISCHARGED TO A SEDIMENT TRAP OR BASIN.

REPAIR ANY BROKEN PAVEMENT IMMEDIATELY.

## STABILIZED CONSTRUCTION ENTRANCE

NOT TO SCALE

DESCRIPTION:
SEDIMENT TUBES ARE ELONGATED TUBES OF COMPACTED GEOTEXTILES, CURLED EXCELSIOR WOOD, NATURAL COCONUT FIBER OR HARDWOOD MULCH. STRAW,
PINE NEEDLE AND LEAF MULCH-FILLED SEDIMENT TUBES ARE NOT PERMITTED UNDER THIS SPECIFICATION.

WHEN AND WHERE TO USE IT:
INSTALL SEDIMENT TUBES ALONG CONTOURS, IN DRAINAGE CONVEYANCE SWALES, AND AROUND INLETS TO HELP REDUCE THE EFFECTS OF SOIL EROSION BY ENERGY DISSIPATION AND RETAIN SEDIMENT.

MATERIALS:
SEDIMENT TUBES FOR DITCH CHECKS AND TYPE A INLET STRUCTURE FILTERS EXHIBIT THE FOLLOWING PROPERTIES:
PRODUCED BY A MANUFACTURER EXPERIENCED IN SEDIMENT TUBE MANUFACTURING.
COMPOSED OF COMPACTED GEOTEXTILES, CURLED EXCELSIOR WOOD, NATURAL COCONUT FIBERS, HARDWOOD MULCH OR A MIX OF THESE MATERIALS ENCLOSED BY A FLEXIBLE NETTING MATERIAL.
STRAW, STRAW FIBER, STRAW BALES, PINE NEEDLES AND LEAF MULCH ARE NOT ALLOWED UNDER THIS SPECIFICATION.
UTILIZES OUTER NETTING THAT CONSISTS OF SEAMLESS, HIGH-DENSITY POLYETHYLENE PHOTODEGRADABLE MATERIALS TREATED WITH ULTRAVIOLET STABILIZERS OR A SEAMLESS, HIGH-DENSITY POLYETHYLENE NON-DEGRADABLE MATERIALS. DIAMETER RANGING FROM 18-INCHES TO 24-INCHES.
CURLED EXCELSIOR WOOD, OR NATURAL COCONUT ROLLED EROSION CONTROL PRODUCTS (RECPS) THAT ARE ROLLED UP TO CREATE A SEDIMENT TUBE ARE NOT ALLOWED UNDER THIS SPECIFICATION.

INSTALLATION:
INSTALL OVER BARE SOIL, MULCHED AREAS OR EROSION CONTROL BLANKETS.
BE COMPOSED OF GEOTEXTILES, CURLED EXCELSIOR WOOD, NATURAL COCONUT FIBER OR HARDWOOD MULCH ENCLOSED BY A FLEXIBLE NETTING MATERIAL.
STRAW, STRAW FIBER, STRAW BALES, PINE NEEDLES AND LEAF MULCH ARE NOT ALLOWED.

THE MINIMUM DIAMETER SHOULD BE 18 INCHES.
SEDIMENT TUBES SHOULD BE STAKED USING WOODEN STAKES (2-INCH X 2-INCH) OR STEEL POSTS (STANDARD "U" OR "T" SECTIONS WITH A MINIMUM WEIGHT OF 1.25 POUNDS PER FOOT) A MINIMUM OF 48-INCHES IN LENGTH PLACED ON 2-FOOT CENTERS.

STAKES SHOULD BE INTERTWINED WITH THE OUTER MESH ON THE DOWNSTREAM SIDE AND DRIVEN IN THE GROUND TO A MINIMUM DEPTH OF 1.5 FEET LEAVING LESS THAN 1 FOOT OF STAKE EXPOSED ABOVE THE SEDIMENT TUBE. ALWAYS REFER TO THE MANUFACTURER'S RECOMMENDATIONS FOR THE STAKING DETAIL, INSTALL ALL SEDIMENT TUBES INSURING THAT NO GAPS EXIST BETWEEN THE SOIL AND THE BOTTOM OF THE SEDIMENT TUBE.
THE ENDS OF ADJACENT SEDIMENT TUBES SHOULD BE LAPPED 6-INCH TO PREVENT FLOW AND SEDIMENT FROM PASSING THROUGH THE FIELD JOINT.
IN NO SITUATIONS SHOULD SEDIMENT TUBES BE STACKED ON TOP OF ONE ANOTHER.

CONSTRUCT A TRENCH THAT IS 20% OF THE TUBE DIAMETER TO INSTALL THE TUBE IN.
AVOID DAMAGE TO SEDIMENT TUBES WHILE INSTALLING THEM. IF THE SEDIMENT TUBE BECOMES DAMAGED DURING INSTALLATION, A STAKE SHOULD BE PLACED ON BOTH SIDES OF THE DAMAGED AREA TERMINATING THE TUBE SEGMENT AND A NEW TUBE SEGMENT SHOULD BE INSTALLED.
SHOULD BE INSTALLED IN SWALES OR DRAINAGE DITCHES PERPENDICULAR TO THE FLOW OF WATER. SEDIMENT TUBES SHOULD CONTINUE UP THE SIDE SLOPES A MINIMUM OF 1 FOOT ABOVE THE DESIGN FLOW DEPTH. SEDIMENT TUBES SHOULD BE SPACED ACCORDING TO THE FOLLOWING TABLE.

SEDIMENT TUBE SPACING

| SLOPE | MAXIMUM SEDIMENT TUBE SPACING |
|---|---|
| LESS THAN 2% | 150-FEET |
| 2% | 100-FEET |
| 3% | 75-FEET |
| 4% | 50-FEET |
| 5% | 40-FEET |
| 6% | 30-FEET |
| GREATER THAN 6% | 25-FEET |

SEDIMENT TUBE LENGTH SELECTED SHOULD MINIMIZE THE NUMBER OF SEDIMENT TUBES NEEDED TO SPAN THE WIDTH OF THE DRAINAGE CONVEYANCE. IF THE DITCH CHECK LENGTH (PERPENDICULAR TO THE WATER FLOW) IS 15 FEET, THEN ONE 15 FOOT SEDIMENT TUBE IS PREFERRED COMPARED TO TWO OVERLAPPING 10 FOOT SEDIMENT TUBES.

SEDIMENT TUBES FOR DITCH CHECKS SHOULD REMAIN IN PLACE UNTIL FULLY ESTABLISHED VEGETATION AND ROOT SYSTEMS HAVE COMPLETELY DEVELOPED AND CAN SURVIVE ON THEIR OWN.

INSPECTION AND MAINTENANCE:
LARGE DEBRIS, TRASH, AND LEAVES SHOULD BE REMOVED.

IF EROSION CAUSES THE EDGES TO FALL TO A HEIGHT EQUAL TO OR BELOW THE HEIGHT OF THE CENTER, REPAIRS SHOULD BE MADE IMMEDIATELY.

REMOVE ACCUMULATED SEDIMENT FROM THE UPSTREAM SIDE OF THE SEDIMENT TUBE WHEN THE SEDIMENT HAS REACHED A HEIGHT OF APPROXIMATELY ONE-THIRD OF THE EXPOSED HEIGHT OF THE TUBE (MEASURED AT THE CENTER).

ACCUMULATED SEDIMENT SHOULD BE REMOVED PRIOR TO REMOVING SEDIMENT TUBES.

SEDIMENT TUBE REMOVAL SHOULD BE COMPLETED ONLY AFTER THE CONTRIBUTING DRAINAGE AREA HAS BEEN COMPLETELY STABILIZED. PERMANENT VEGETATION SHOULD REPLACE AREAS FROM WHICH GRAVEL, STONE, SEDIMENT TUBES, OR OTHER MATERIALS HAVE BEEN REMOVED.

## SEDIMENT TUBES

NOT TO SCALE

WHEN AND WHERE TO USE IT:
SILT FENCE IS APPLICABLE IN AREAS:

WHERE THE MAXIMUM SHEET OR OVERLAND FLOW PATH LENGTH TO THE FENCE IS 100-FEET.
WHERE THE MAXIMUM SLOPE STEEPNESS (NORMAL [PERPENDICULAR] TO FENCE LINE) IS 2H:1V.
THAT DO NOT RECEIVE CONCENTRATED FLOWS GREATER THAN 0.5 CFS.

DO NOT PLACE SILT FENCE ACROSS CHANNELS OR USE IT AS A VELOCITY CONTROL BMP.

MATERIALS:
STEEL POSTS
USE 48-INCH LONG STEEL POSTS THAT MEET THE FOLLOWING MINIMUM PHYSICAL REQUIREMENTS:
COMPOSED OF HIGH STRENGTH STEEL WITH MINIMUM YIELD STRENGTH OF 50,000 PSI.
HAVE A STANDARD "T" SECTION WITH A NOMINAL FACE WIDTH OF 1.38-INCHES AND NOMINAL "T" LENGTH OF 1.48-INCHES.
WEIGH 1.25 POUNDS PER FOOT (± 8%).
HAVE A SOIL STABILIZATION PLATE WITH A MINIMUM CROSS SECTION AREA OF 17-SQUARE INCHES ATTACHED TO THE STEEL POSTS.
PAINTED WITH A WATER BASED BAKED ENAMEL PAINT.

USE STEEL POSTS WITH A MINIMUM LENGTH OF 4-FEET, WEIGHING 1.25 POUNDS PER LINEAR FOOT (± 8%) WITH PROJECTIONS TO AID IN FASTENING THE FABRIC. EXCEPT WHEN HEAVY CLAY SOILS ARE PRESENT ON SITE, STEEL POSTS WILL HAVE A METAL SOIL STABILIZATION PLATE WELDED NEAR THE BOTTOM SUCH THAT WHEN THE POST IS DRIVEN TO THE PROPER DEPTH, THE PLATE WILL BE BELOW THE GROUND LEVEL FOR ADDED STABILITY.
THE SOIL PLATES SHOULD HAVE THE FOLLOWING CHARACTERISTICS:
BE COMPOSED OF MINIMUM 15 GAUGE STEEL.
HAVE A MINIMUM CROSS SECTION AREA OF 17-SQUARE INCHES.

GEOTEXTILE FILTER FABRIC:
FILTER FABRIC IS:
COMPOSED OF FIBERS CONSISTING OF LONG CHAIN SYNTHETIC POLYMERS COMPOSED OF AT LEAST 85% BY WEIGHT OF POLYOLEFINS, POLYESTERS, OR POLYAMIDES.
FORMED INTO A NETWORK SUCH THAT THE FILAMENTS OR YARNS RETAIN DIMENSIONAL STABILITY RELATIVE TO EACH OTHER.
FREE OF ANY TREATMENT OR COATING WHICH MIGHT ADVERSELY ALTER ITS PHYSICAL PROPERTIES AFTER INSTALLATION.
FREE OF DEFECTS OR FLAWS THAT SIGNIFICANTLY AFFECT ITS PHYSICAL AND/OR FILTERING PROPERTIES.
CUT TO A MINIMUM WIDTH OF 36 INCHES.

USE ONLY FABRIC APPEARING ON SCDOT APPROVAL SHEET #34 MEETING THE REQUIREMENTS OF THE MOST CURRENT EDITION OF THE SCDOT STANDARD SPECIFICATIONS FOR HIGHWAY CONSTRUCTION.


INSTALLATION:
EXCAVATE A TRENCH APPROXIMATELY 6-INCHES WIDE AND 6-INCHES DEEP WHEN PLACING FABRIC BY HAND. PLACE 12-INCHES OF GEOTEXTILE FABRIC INTO THE 6-INCH DEEP TRENCH, EXTENDING THE REMAINING 6-INCHES TOWARDS THE UPSLOPE SIDE OF THE TRENCH. BACKFILL THE TRENCH WITH SOIL OR GRAVEL AND COMPACT. BURY 12-INCHES OF FABRIC INTO THE GROUND WHEN PNEUMATICALLY INSTALLING SILT FENCE WITH A SLICING METHOD. PURCHASE FABRIC IN CONTINUOUS ROLLS AND CUT TO THE LENGTH OF THE BARRIER TO AVOID JOINTS. WHEN JOINTS ARE NECESSARY, WRAPPED THE FABRIC TOGETHER AT A SUPPORT POST WITH BOTH ENDS FASTENED TO THE POST, WITH A 6-INCH MINIMUM OVERLAP. INSTALL POSTS TO A MINIMUM DEPTH OF 24-INCHES. INSTALL POSTS A MINIMUM OF 1- TO 2- INCHES ABOVE THE FABRIC, WITH NO MORE THAN 3-FEET OF THE POST ABOVE THE GROUND. SPACE POSTS TO MAXIMUM 6-FEET CENTERS. ATTACH FABRIC TO WOOD POSTS USING STAPLES MADE OF HEAVY-DUTY WIRE AT LEAST 1-1/2-INCH LONG, SPACED A MAXIMUM OF 6-INCHES APART. STAPLE A 2-INCH WIDE LATHE OVER THE FILTER FABRIC TO SECURELY FASTEN IT TO THE UPSLOPE SIDE OF WOODEN POSTS. ATTACH FABRIC TO THE STEEL POSTS USING HEAVY-DUTY PLASTIC TIES THAT ARE EVENLY SPACED AND PLACED IN A MANNER TO PREVENT SAGGING OR TEARING OF THE FABRIC. IN CALL CASES, TIES SHOULD BE AFFIXED IN NO LESS THAN 4 PLACES. INSTALL THE FABRIC A MINIMUM OF 24-INCHES ABOVE THE GROUND. WHEN NECESSARY, THE HEIGHT OF THE FENCE ABOVE GROUND MAY BE GREATER THAN 24-INCHES. IN TIDAL AREAS, EXTRA SILT FENCE HEIGHT MAY BE REQUIRED. THE POST HEIGHT WILL BE TWICE THE EXPOSED POST HEIGHT. POST SPACING WILL REMAIN THE SAME AND EXTRA HEIGHT FABRIC WILL BE 4-, 5-, OR 6-FEET TALL. LOCATE SILT FENCE CHECKS EVERY 100 FEET MAXIMUM AND AT LOW POINTS. INSTALL THE FENCE PERPENDICULAR TO THE DIRECTION OF FLOW AND PLACE THE FENCE THE PROPER DISTANCE FROM THE TOE OF STEEP SLOPES TO PROVIDE SEDIMENT STORAGE AND ACCESS FOR MAINTENANCE AND CLEANOUT.

INSPECTION AND MAINTENANCE:
CHECK FOR SEDIMENT BUILDUP AND FENCE INTEGRITY. CHECK WHERE RUNOFF HAS ERODED A CHANNEL BENEATH THE FENCE, OR WHERE THE FENCE HAS SAGGED OR COLLAPSED BY FENCE OVERTOPPING. IF THE FENCE FABRIC TEARS, BEGINS TO DECOMPOSE, OR IN ANY WAY BECOMES INEFFECTIVE, REPLACE THE SECTION OF FENCE IMMEDIATELY. REMOVE SEDIMENT ACCUMULATED ALONG THE FENCE WHEN IT REACHES 1/3 THE HEIGHT OF THE FENCE, ESPECIALLY IF HEAVY RAINS ARE EXPECTED. REMOVE TRAPPED SEDIMENT FROM THE SITE OR STABILIZE IT ON SITE. REMOVE SILT FENCE WITHIN 30 DAYS AFTER FINAL STABILIZATION IS ACHIEVED OR

AFTER TEMPORARY BEST MANAGEMENT PRACTICES (BMPS) ARE NO LONGER NEEDED. PERMANENTLY STABILIZE DISTURBED AREAS RESULTING FROM FENCE REMOVAL.

## SILT FENCE

NOT TO SCALE



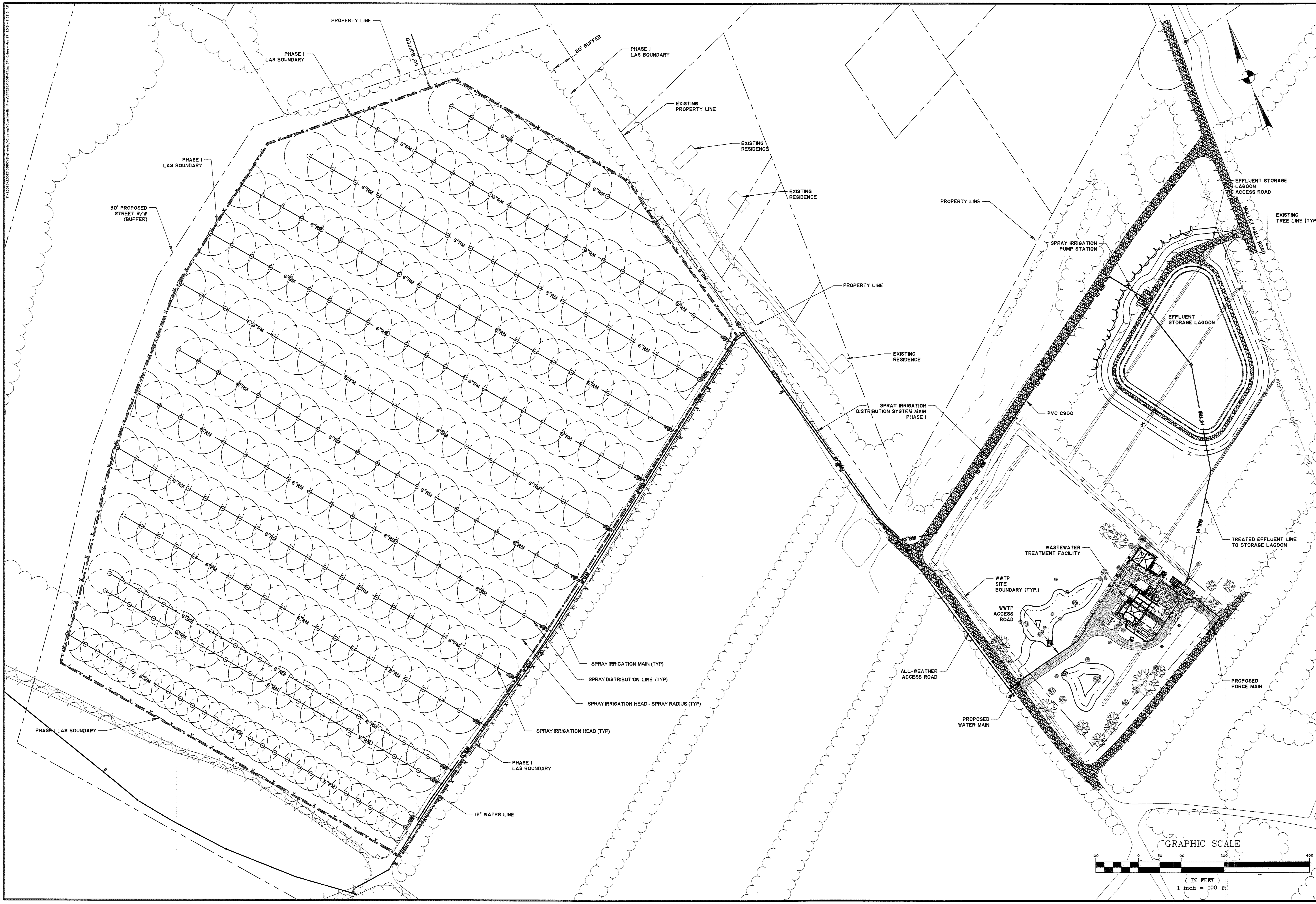

| NO. | REVISIONS | BY | DATE |
|---|---|---|---|


THOMAS & HUTTON
Engineering | Surveying | Planning | GIS | Consulting
682 Johnnie Dodds Boulevard • Suite 100
Mt. Pleasant, SC 29464 • 843.849.0200
www.thomasandhutton.com


KIAWAH RIVER PLANTATION
CHARLESTON COUNTY, SOUTH CAROLINA
KIAWAH RIVER PLANTATION WWTP
SWPPP DETAILS

| | |
|---|---|
| JOB NO: | J-25328.0000 |
| DATE: | 7/31/15 |
| DRAWN: | DNF |
| DESIGNED: | KEN |
| REVIEWED: | MFY |
| APPROVED: | MFY |
| SCALE: | AS NOTED |

05-C-09




| NO. | REVISIONS | BY | DATE |
|---|---|---|---|

THOMAS & HUTTON
Engineering | Surveying | Planning | GIS | Consulting
682 Johnnie Dodds Boulevard • Suite 100
Mt. Pleasant, SC 29464 • 843.849.0200
www.thomasandhutton.com

# KIAWAH RIVER PLANTATION
CHARLESTON COUNTY, SOUTH CAROLINA

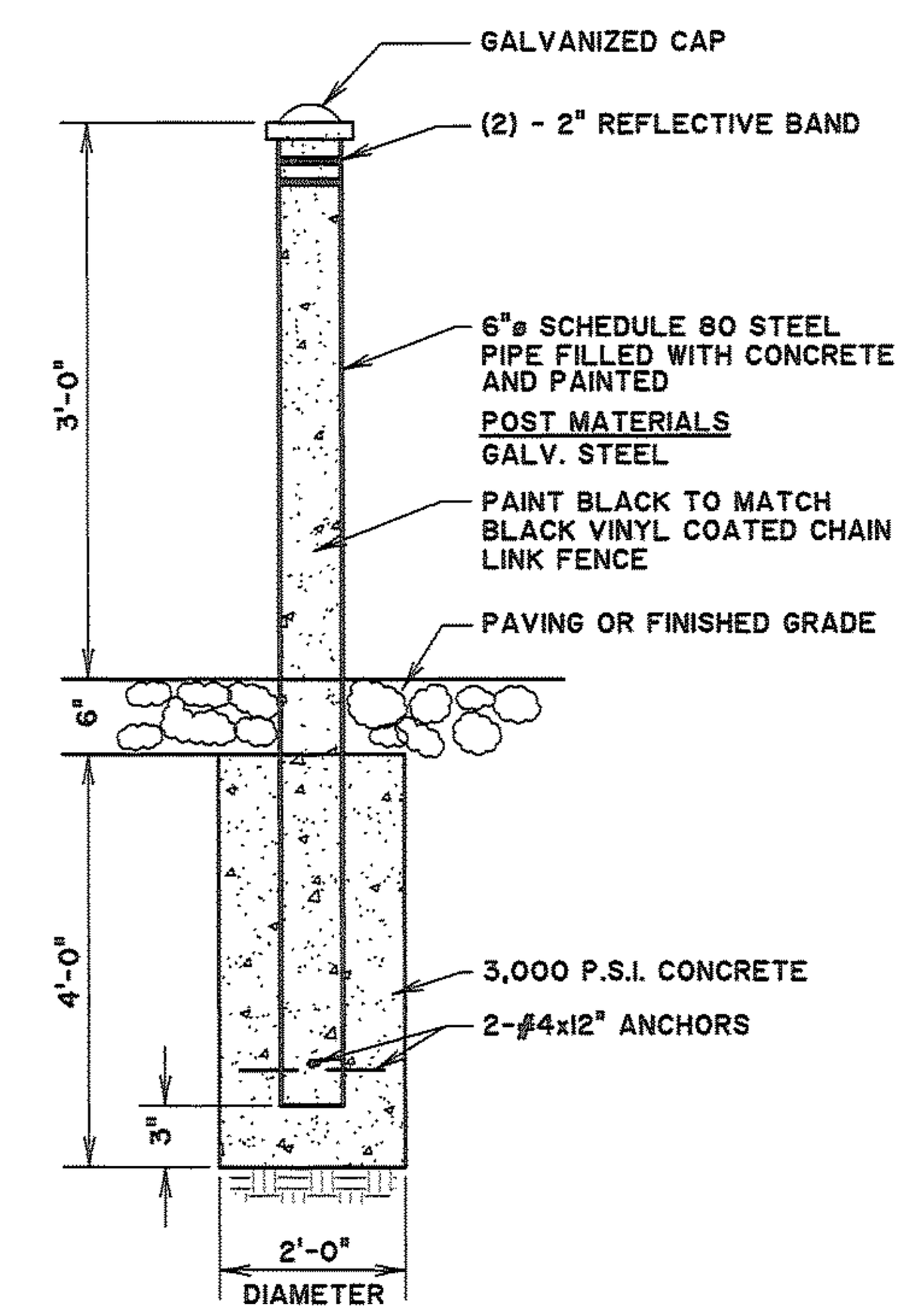
KIAWAH RIVER PLANTATION WWTP

## SITE PIPING PLAN OVERALL SITE

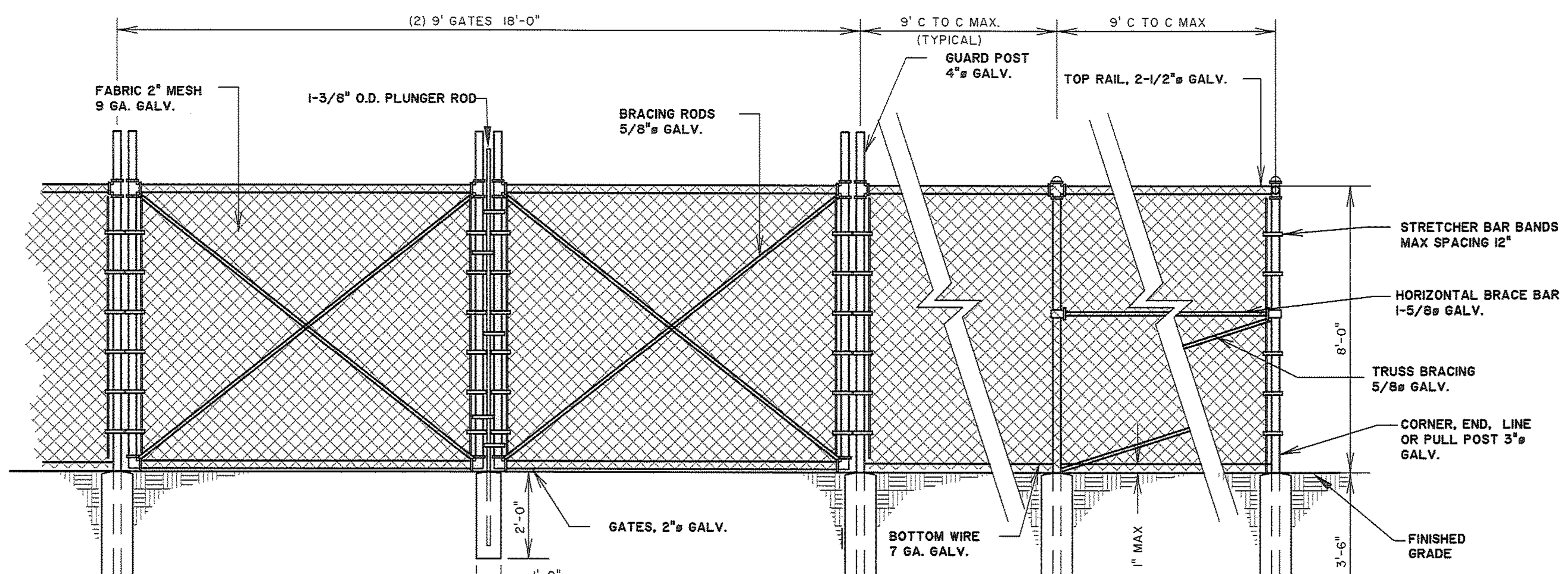
| | |
|---|---|
| JOB NO: | J-25328.0000 |
| DATE: | 12/18/15 |
| DRAWN: | DNF |
| DESIGNED: | KEN |
| REVIEWED: | MFY |
| APPROVED: | MFY |
| SCALE: | 1" = 100' |

05-C-10

Z:\25328\25328.0000\Engineering\Drawings\Construction Plans\25328.0000-WS-DT-SHEETS 11-14.dwg - Jan 28, 2016 - 4:11:59 PM



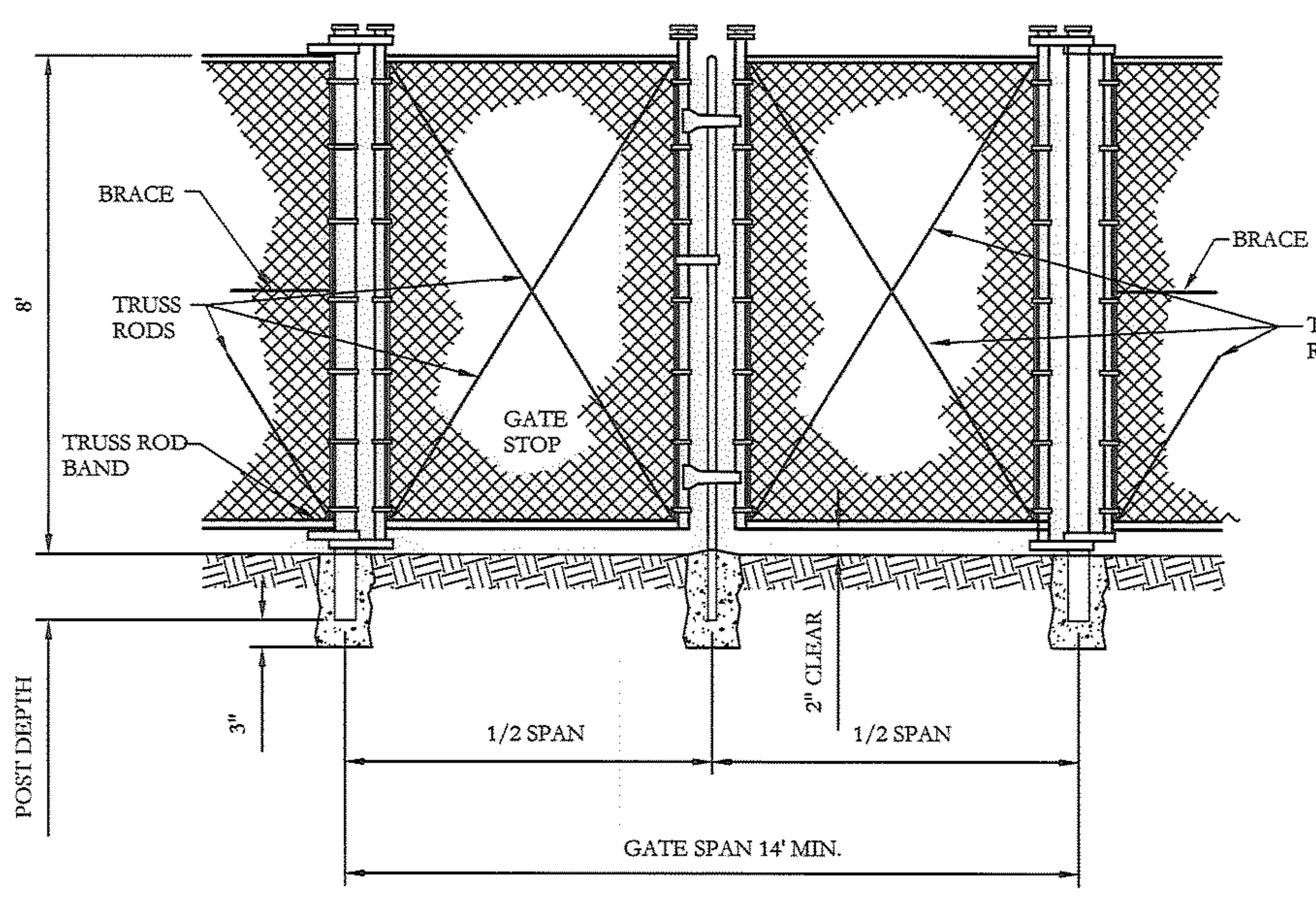

## 1 BOLLARD DETAIL
05-C-11 SCALE: N.T.S.




NOTE:

1. TOP RAIL TO TOP OF FABRIC SHALL BE 2" MAXIMUM.
2. FABRIC SHALL BE ATTACHED TO LINE POSTS W/ SELF-LOCKING BANDS AT 12" MAXIMUM SPACING.
3. FABRIC SHALL BE ATTACHED TO HORIZONTAL RAILS W/ TIE WIRES AT 24" MAXIMUM SPACING.
4. FABRIC SHALL BE ATTACHED TO TENSION WIRES W/ HOG RINGS AT 24" MAXIMUM SPACING.
5. FENCE MESH POSTS, GATES, HARDWARE ETC., TO HAVE BLACK VINYL COATING
6. SET ALL POSTS IN CONCRETE -CLASS C CONCRETE - 1' - 0" DIAMETER FOR LINE POSTS AND 1' - 6" DIAMETER FOR CORNER AND PULL POST

## 2 FENCE DETAILS
05-C-11 SCALE: N.T.S.

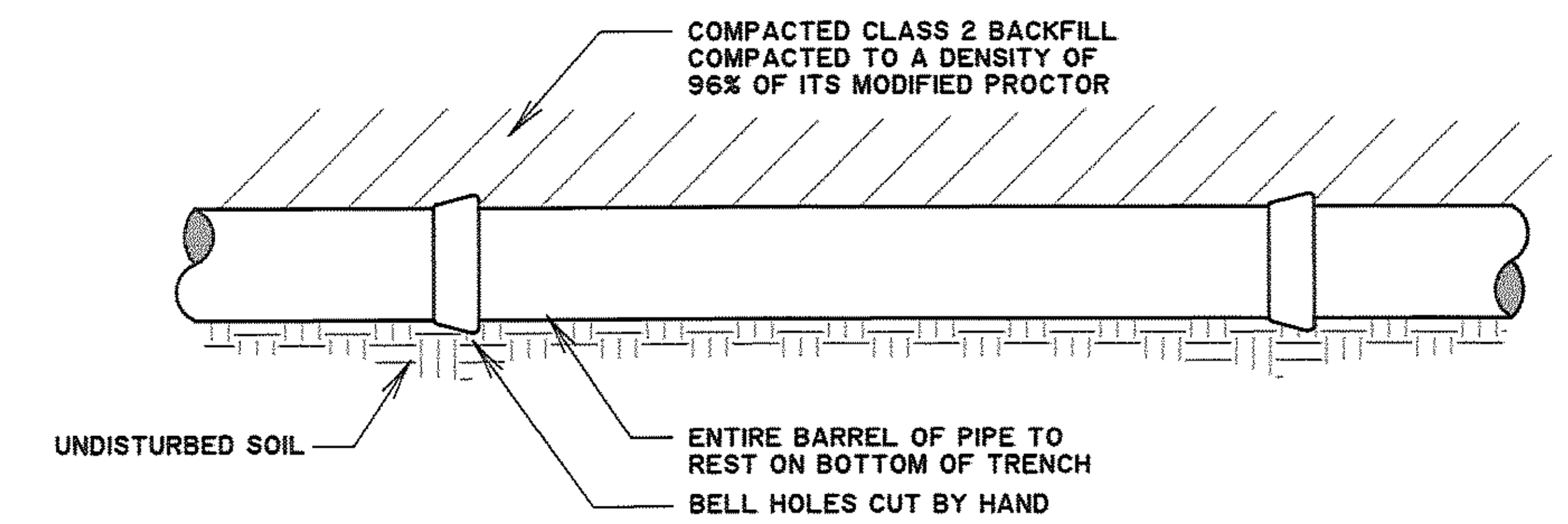



## 3 DOUBLE SWING DRIVE GATE
05-C-11 SCALE: N.T.S.

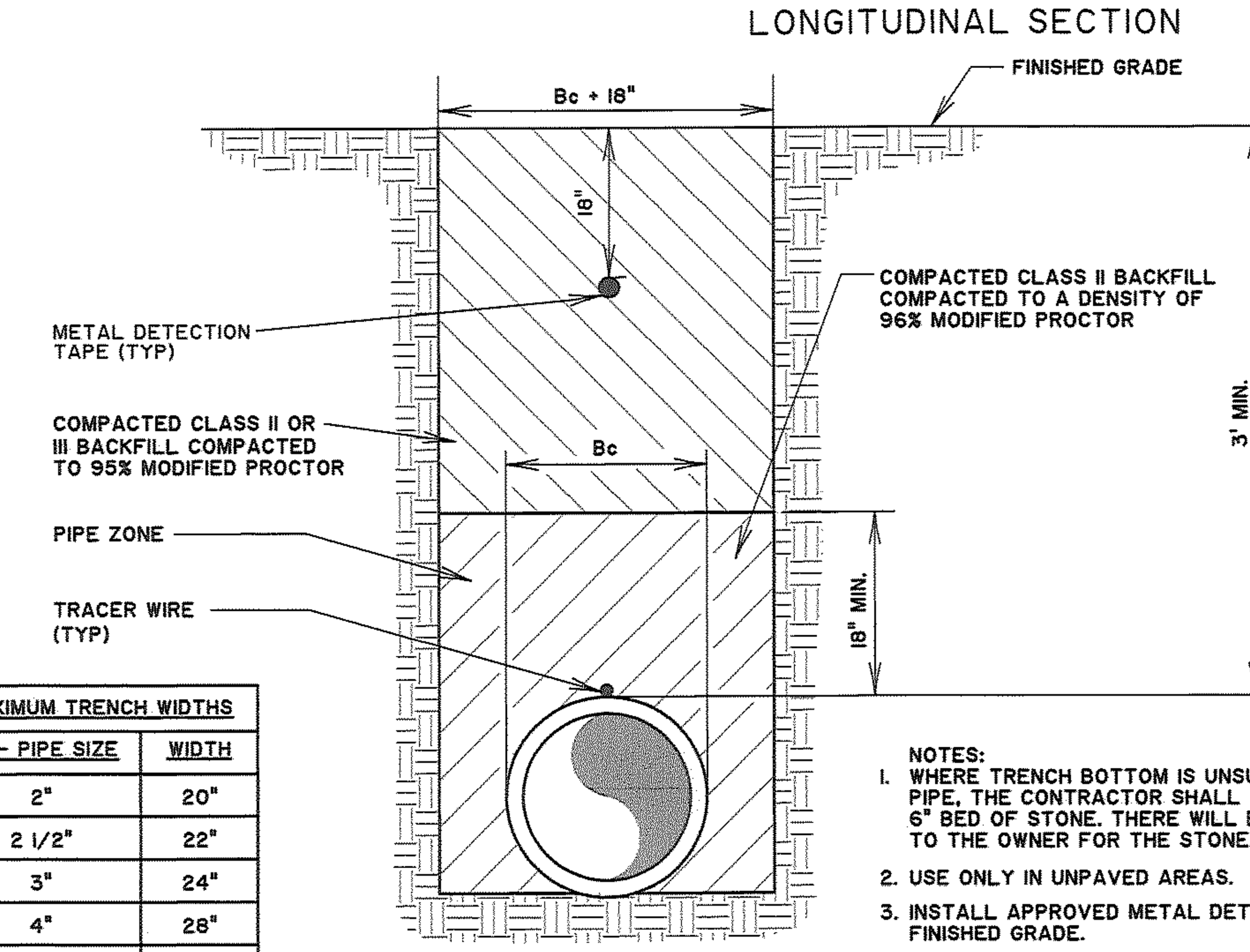
DESCRIPTION OF BACKFILL MATERIAL CLASSIFICATION
UNIFIED SOIL CLASSIFICATION SYSTEM (USCS)

| SOIL CLASS | SOIL TYPE (USCS) | DESCRIPTION OF MATERIAL CLASSIFICATION |
|---|---|---|
| CLASS I SOILS* | — | MANUFACTURED ANGULAR, GRANULAR MATERIAL, 1/4 TO 1-1/2 INCHES (6 TO 40 mm) SIZE, INCLUDING MATERIALS HAVING REGIONAL SIGNIFICANCE SUCH AS CRUSHED STONE OR ROCK, BROKEN CORAL, CRUSHED SLAG, CINDERS, OF CRUSHED SHELLS. |
| CLASS II SOILS** | GW | WELL-GRADED GRAVELS AND GRAVEL-SAND MIXTURES, LITTLE OR NO FINES. 50% OR MORE RETAINED ON NO. 4 SIEVE. MORE THAN 95% RETAINED ON NO. 200 SIEVE. CLEAN. |
| | GP | POORLY GRADED GRAVELS AND GRAVEL-SAND MIXTURES, LITTLE OR NO FINES. 50% OR MORE RETAINED ON NO. 4 SIEVE. MORE THAN 95% RETAINED ON NO. 200 SIEVE. CLEAN. |
| | SW | WELL-GRADES SANDS AND GRAVELLY SANDS, LITTLE OR NO FINES. MORE THAN 50% PASSES NO. 4 SIEVE. MORE THAN 95% RETAINED ON NO. 200 SIEVE. CLEAN. |
| | SP | POORLY GRADED SANDS AND GRAVELLY SANDS, LITTLE OR NO FINES. MORE THAN 50% PASSES NO. 4 SIEVE. MORE THAN 95% RETAINED ON NO. 200 SIEVE. CLEAN. |
| CLASS III SOILS*** | GM | SILTY GRAVELS, GRAVEL-SAND MIXTURES. 50% OR MORE RETAINED ON NO. 4 SIEVE. MORE THAN 50% RETAINED ON NO. 200 SIEVE. |
| | GC | CLAYEY GRAVELS, GRAVEL-SAND-CLAY MIXTURES. 50% OR MORE RETAINED ON NO. 4 SIEVE. MORE THAN 50% RETAINED ON NO. 200 SIEVE. |
| | SM | SILTY SANDS, SAND-SILT MIXTURES. MORE THAN 50% PASSES NO. 4 SIEVE. MORE THAN 50% RETAINED ON NO. 200 SIEVE. |
| | SC | CLAYEY SANDS, SAND-CLAY MIXTURES. MORE THAN 50% PASSES NO. 4 SIEVE. MORE THAN 50% RETIANED ON NO. 200 SIEVE. |
| CLASS IV SOILS | ML | INORGANIC SILTS, VERY FINE SANDS, ROCK FLOUR, SILTY OR CLAYEY FINE SANDS. LIQUID LIMIT 50% OR LESS. 50% OR MORE PASSES NO. 200 SIEVE. |
| | CL | INORGANIC CLAYS OF LOW TO MEDIUM PLASTICITY, GRAVELLY CLAYS, SANDY CLAYS, SILTY CLAYS, LEAN CLAYS. LIQUID LIMIT 50% OR LESS. 50% OR MORE PASSES NO. 200 SIEVE. |
| | MH | INORGANIC SILTS, MICACEOUS OR DIATOMACEOUS FINE SANDS OR SILTS, ELASTIC SILTS. LIQUID LIMIT GREATER THAN 50%. 50% OR MORE PASSES NO. 200 SIEVE. |
| | CH | INORGANIC CLAYS OF HIGH PLASTICITY, FAT CLAYS. LIQUID LIMIT GREATER THAN 50%. 50% OR MORE PASSES NO. 200 SIEVE. |
| CLASS V SOILS | OL | ORGANIC SILTS AND ORGANIC SILTY CLAYS OF LOW PLASTICITY. LIQUID LIMIT 50% OR LESS. 50% OR MORE PASSES NO. 200 SIEVE. |
| | OH | ORGANIC CLAYS OF MEDIUM TO HIGH PLASTICITY. LIQUID LIMIT GREATER THAN 50%. 50% OR MORE PASSES NO. 200 SIEVE. |
| | PT | PEAT, MUCK AND OTHER HIGHLY ORGANIC SOILS. |

*SOILS DEFINED AS CLASS I MATERIALS ARE NOT DEFINED IN ASTM D2487.
**IN ACCORDANCE WITH ASTM D2487, LESS THAN 5% PAS NO. 200 SIEVE.
***IN ACCORDANCE WITH ASTM D2487, MORE THAN 12% PASS NO. 200 SIEVE. SOILS WITH 5% TO 12% NO. 200 SIEVE FALL IN BORDERLINE CLASSIFICATION, E.G., GP-GC.




LONGITUDINAL SECTION

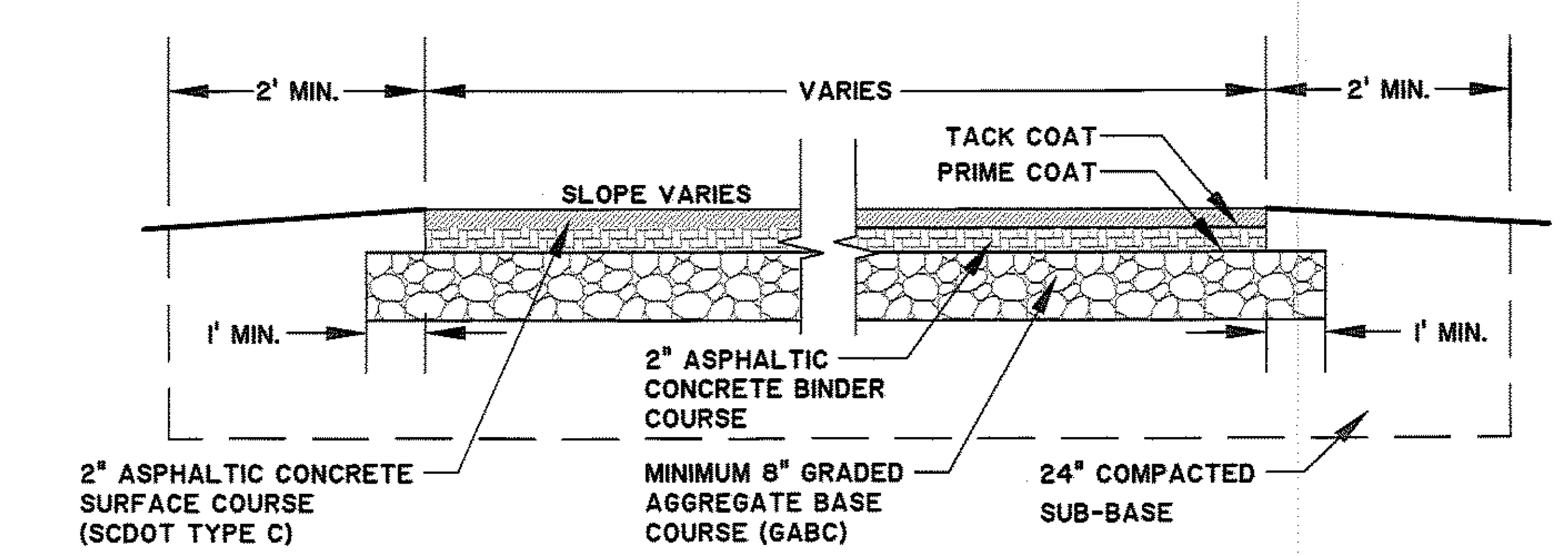



CROSS SECTION

| MAXIMUM TRENCH WIDTHS | |
|---|---|
| Bc - PIPE SIZE | WIDTH |
| 2" | 20" |
| 2 1/2" | 22" |
| 3" | 24" |
| 4" | 28" |
| 6" | 30" |
| 8" | 30" |
| 10" | 32" |
| 12" | 34" |
| 14" | 34" |
| 16" | 36" |

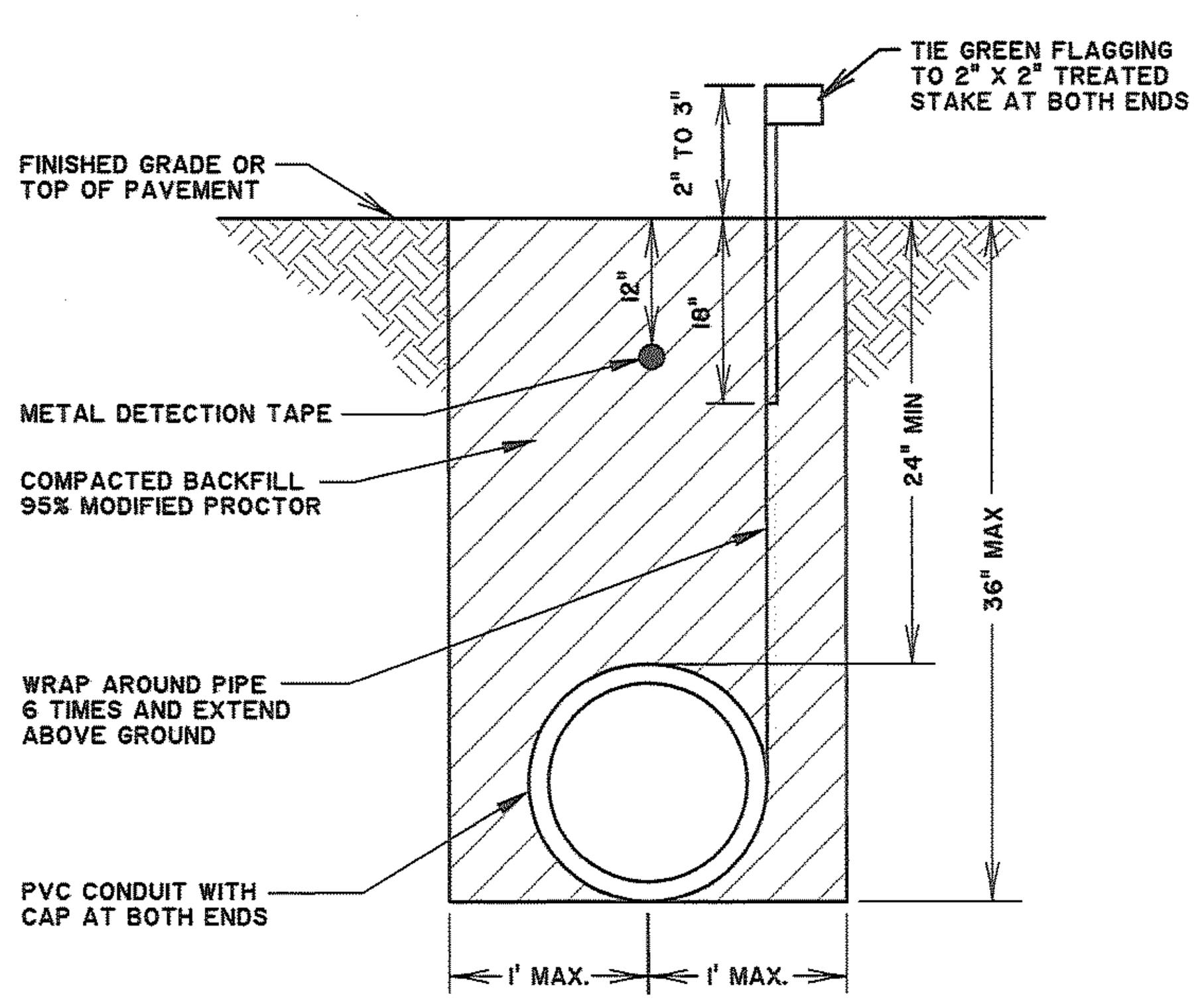
NOTES:
1. WHERE TRENCH BOTTOM IS UNSUITABLE TO SUPPORT PIPE, THE CONTRACTOR SHALL INSTALL PIPE ON A MIN. 6" BED OF STONE. THERE WILL BE NO ADDITIONAL COST TO THE OWNER FOR THE STONE.
2. USE ONLY IN UNPAVED AREAS.
3. INSTALL APPROVED METAL DETECTION TAPE 18" FROM FINISHED GRADE.
4. FOR INFORMATION ON BACKFILL MATERIAL SEE DESCRIPTION OF BACKFILL MATERIAL CLASSIFICATION THIS SHEET.
5. DURING BACKFILL OF PIPE TRENCHES, CONTRACTOR SHALL ADHERE TO ALL SCDOT REQUIREMENTS FOR LIFT THICKNESS AND COMPACTION STANDARDS PER THE SCDOT 2007 STANDARD SPECIFICATIONS FOR HIGHWAY CONSTRUCTION.

## 4 TYPICAL STORM DRAIN BEDDING DETAIL
05-C-11 SCALE: N.T.S.



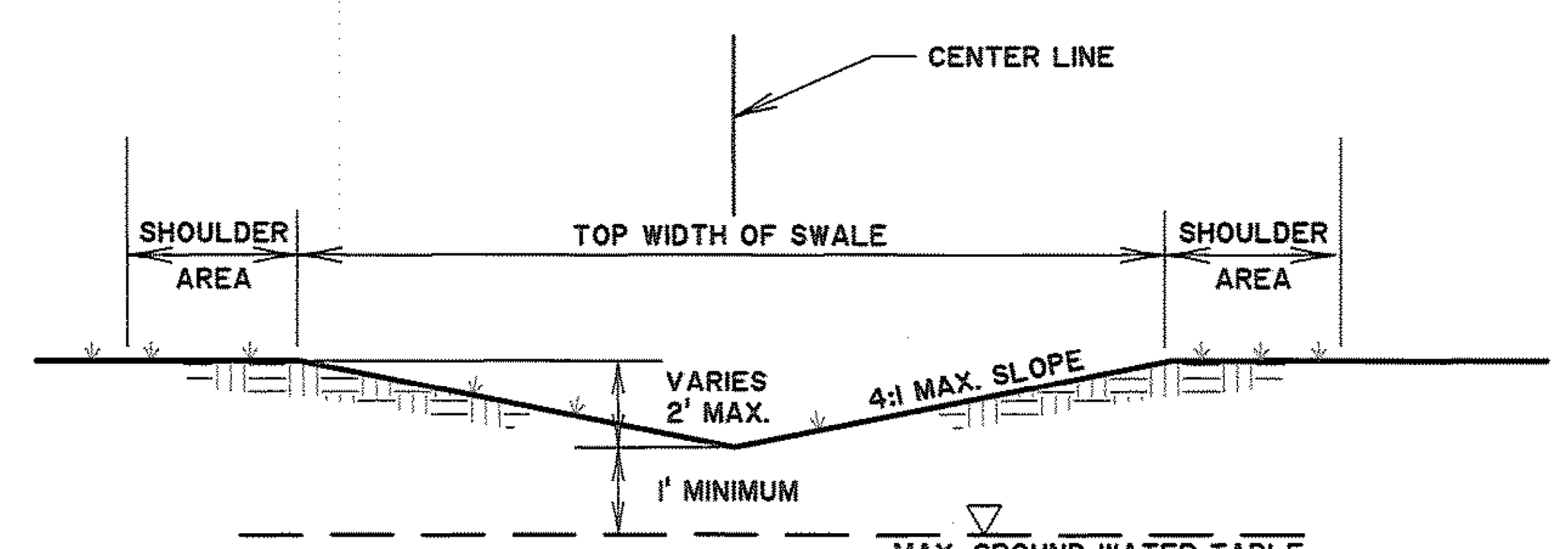

NOTES:
1. GRADED AGGREGATE BASE COURSE (G.A.B.C.) SHALL MEET SOUTH CAROLINA DEPARTMENT OF TRANSPORTATION (SCDOT) STANDARD SPECIFICATIONS FOR HIGHWAY CONSTRUCTION.
2. THE SURFACE COURSE SHALL MEET THE REQUIREMENTS OF SCDOT STANDARD SPECIFICATIONS, SECTIONS 401 & 403.
3. THE SUBGRADE SHALL BE COMPACTED TO 98% MAXIMUM DENSITY AND SHALL BE PREPARED ACCORDING TO SEXTION 208 OF THE SCDOT STANDARD SPECIFICATIONS.
4. THE BASE COURSE SHALL BE COMPACTED TO 98% MAXIMUM LABORATORY DRY DENSITY AS DETERMINED BY THE MODIFIED PROCTOR COMPACTION TEST (ASTM D-1557).
5. THE SURFACE COURSE SHALL BE COMPACTED TO 98% LABORATORY COMPACTED DENSITY.
6. COMPACTION TESTS SHALL BE PERFORMED ON THE SUBGRADE, BASE AND WEARING SURFACE AND SUPPLIED TO THE ENGINEER.
7. IF SUBGRADE DOES NOT MEET CRITERIA FOR CONTROL FILL, CONTRACTOR SHALL REMOVE AND REPLACE 12 INCHES MIN. OF EXISTING SOIL WITH CONTROL FILL AT NO ADDITIONAL COST.

## 5 PLANT PAVEMENT SECTION
05-C-11 SCALE: N.T.S.




NOTES:
1. ALL CONDUIT TO BE PVC SCHEDULE 80 UNLESS OTHERWISE SPECIFIED.
2. PLUG ALL ENDS OF CONDUIT.
3. TERMINATE CONDUIT AS FOLLOWS:
   - 2 FEET BEHIND ALL WALKS
   - 3 FEET BEHIND ALL CURBS
   - 2 FEET BEHIND ALL PAVEMENT
4. COORDINATE DEPTH WITH OTHER CONDUITS AND UTILITIES.

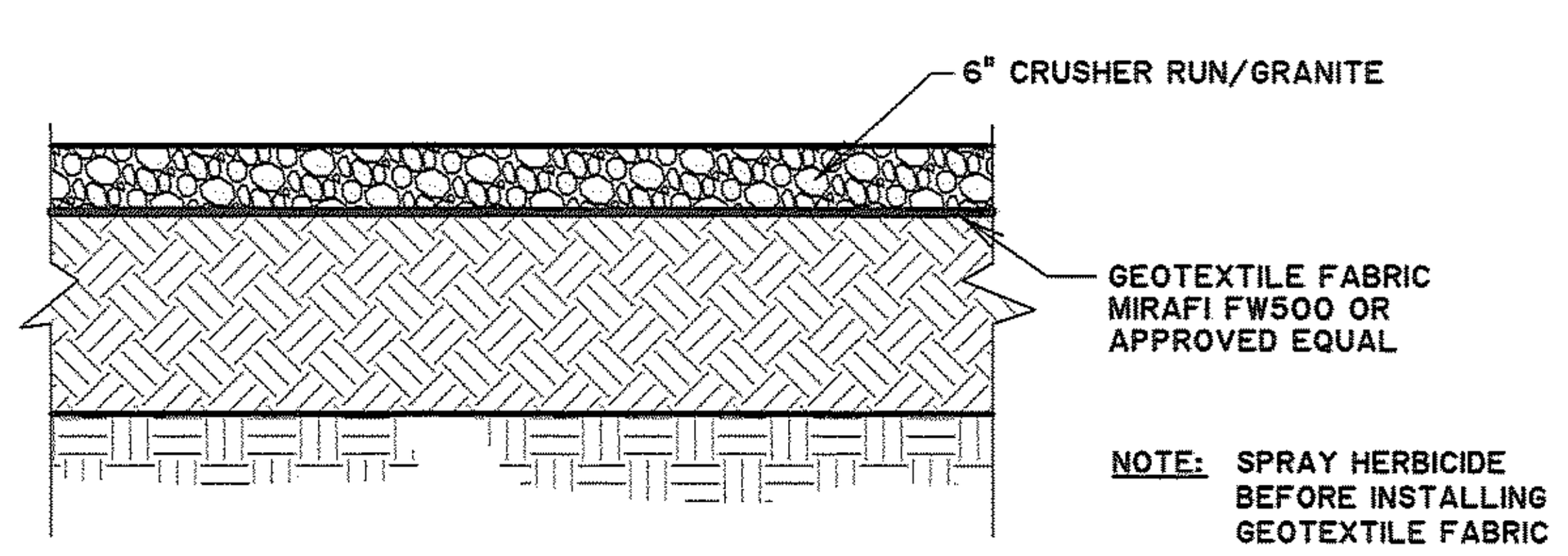
## 6 CONDUIT DETAIL
05-C-11 SCALE: N.T.S.




SWALE

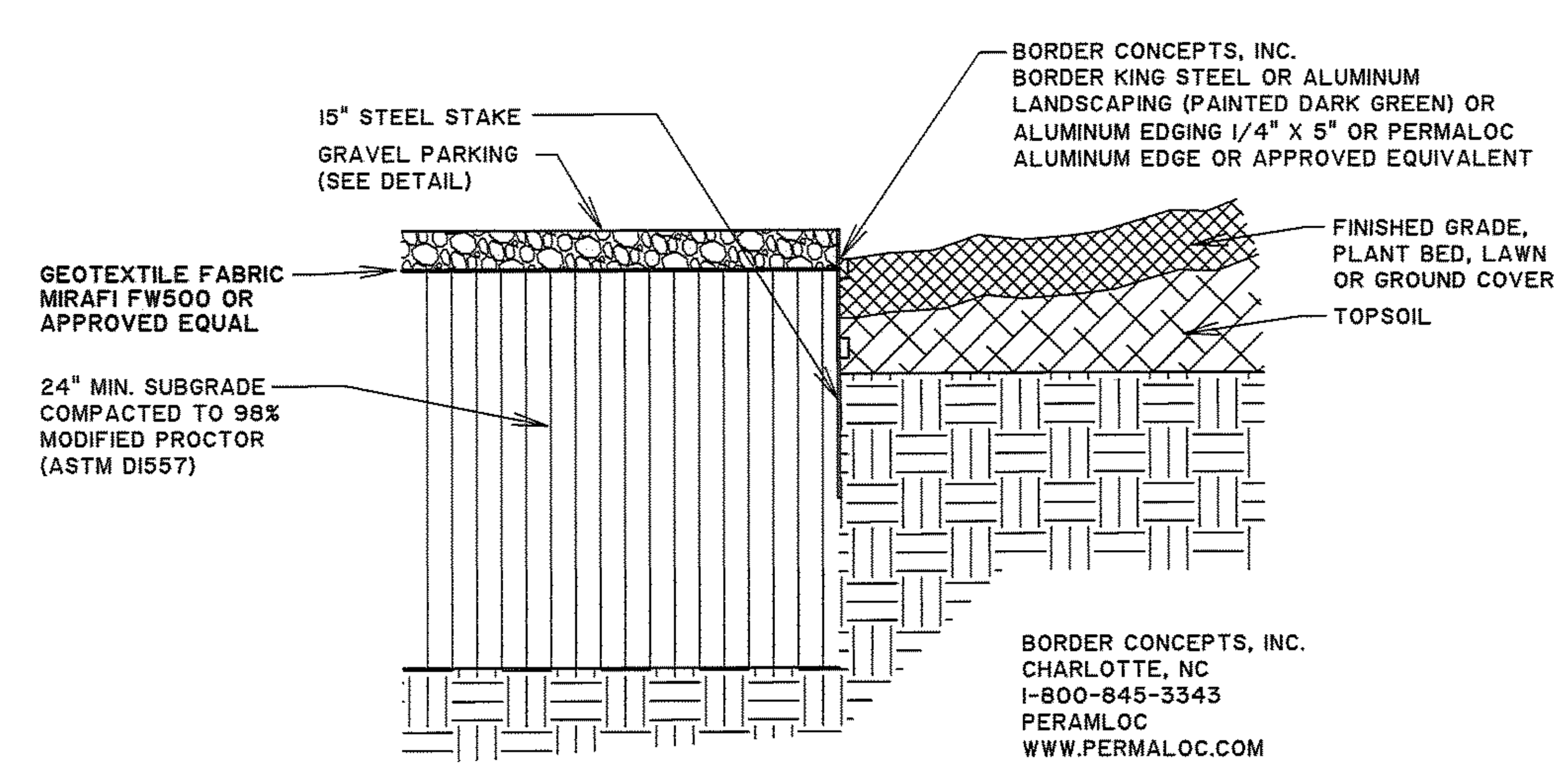
NOTE: 1. SWALES TO BE GRASSED IMMEDIATELY AFTER INSTALLATION.
2. FINAL LOCATION TO BE FIELD LOCATED W/ OWNER TO AVOID TREES, ETC.

## 7 GRASSED SWALE DETAIL
05-C-15 SCALE: N.T.S.



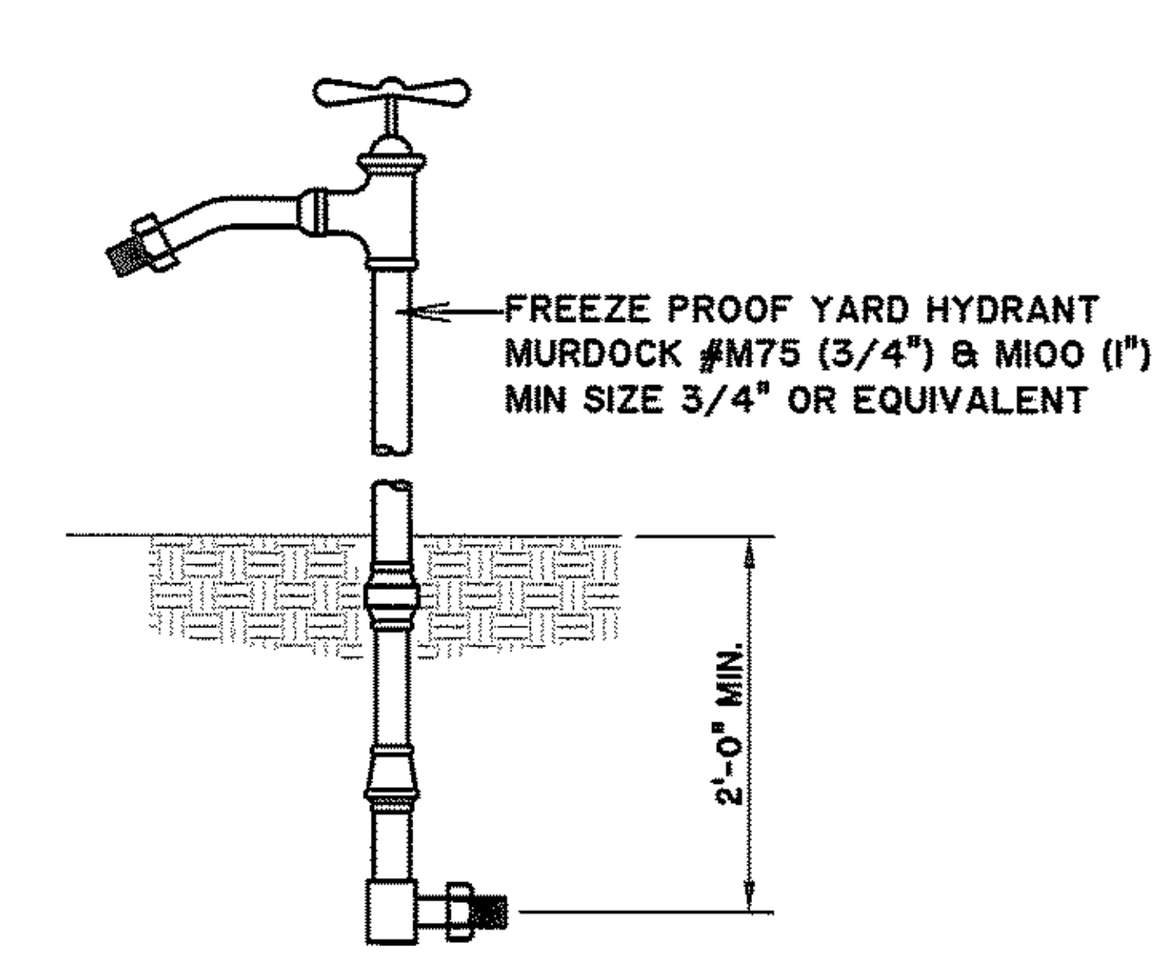

NOTE: SPRAY HERBICIDE BEFORE INSTALLING GEOTEXTILE FABRIC

## 8 GRAVEL SECTION
05-C-11 SCALE: N.T.S.

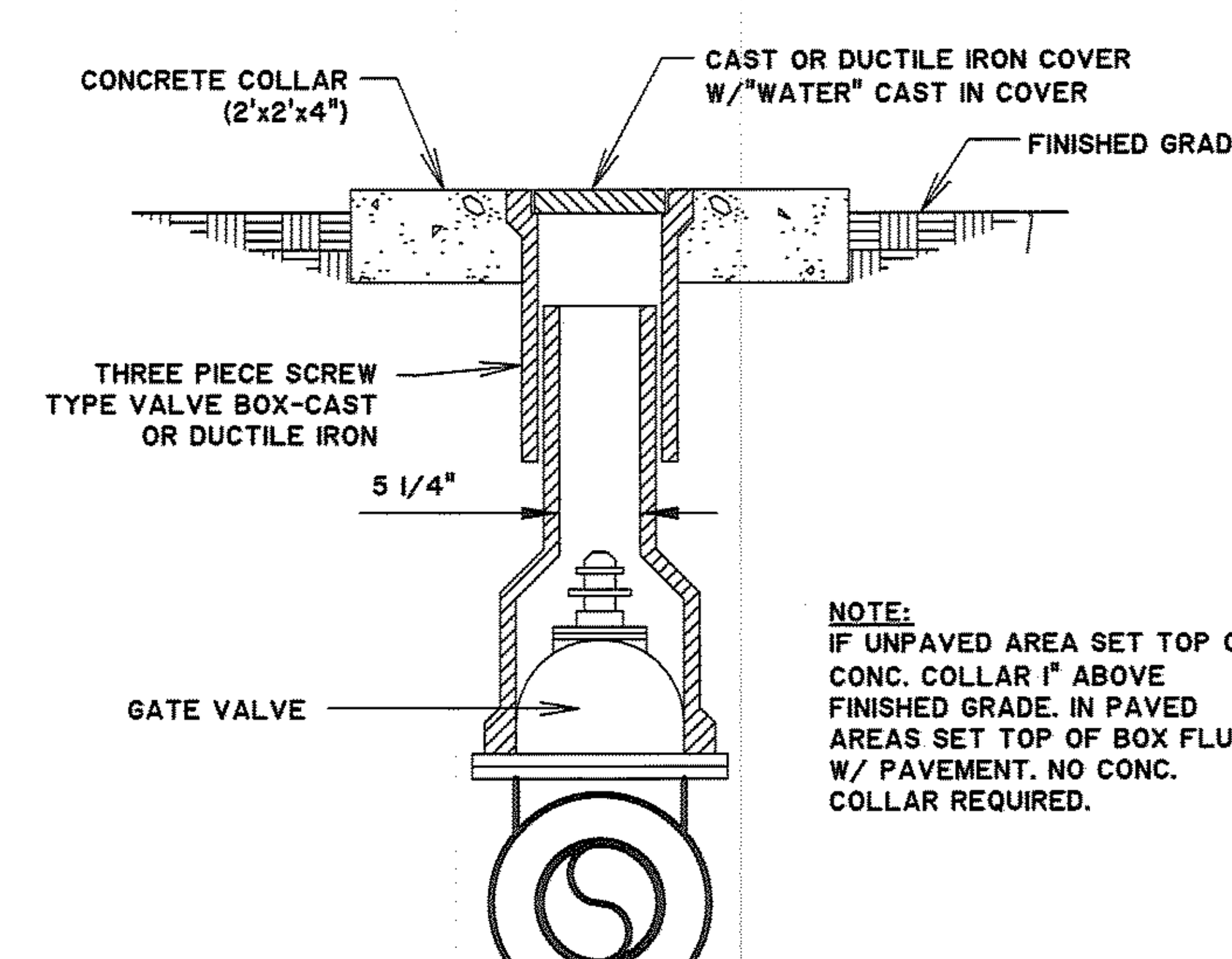



BORDER CONCEPTS, INC.
CHARLOTTE, NC
1-800-845-3343
PERAMLOC
WWW.PERMALOC.COM

## 9 EDGING GRAVEL
05-C-11 SCALE: N.T.S.

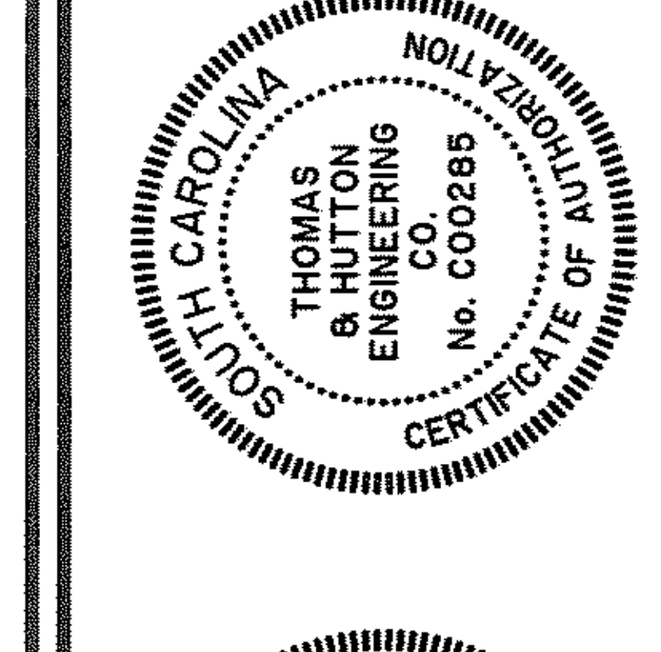




## 10 YARD HYDRANT DETAIL
05-C-11 SCALE: N.T.S.




NOTE:
IF UNPAVED AREA SET TOP OF CONC. COLLAR 1" ABOVE FINISHED GRADE. IN PAVED AREAS SET TOP OF BOX FLUSH W/ PAVEMENT. NO CONC. COLLAR REQUIRED.

## 11 VALVE BOX DETAILS
05-C-11 SCALE: N.T.S.



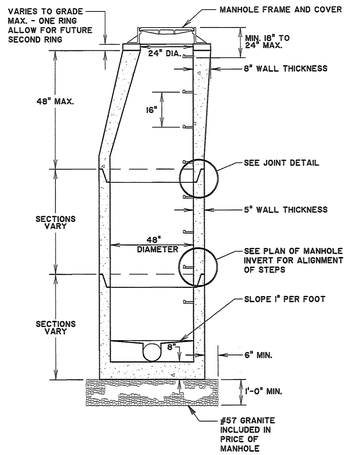

| NO. | REVISIONS | BY | DATE |
|---|---|---|---|

THOMAS & HUTTON
Engineering | Surveying | Planning | GIS | Consulting
682 Johnnie Dodds Boulevard • Suite 100
Mt. Pleasant, SC 29464 • 843.849.0200
www.thomasandhutton.com

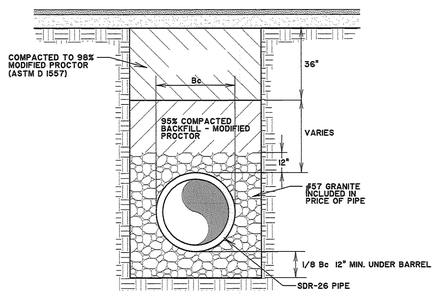
KIAWAH RIVER PLANTATION
CHARLESTON COUNTY, SOUTH CAROLINA
KIAWAH RIVER PLANTATION WWTP
CIVIL DETAILS

| | |
|---|---|
| JOB NO: | J-25328.0000 |
| DATE: | 12/18/15 |
| DRAWN: | DNF |
| DESIGNED: | KEN |
| REVIEWED: | MFY |
| APPROVED: | MFY |
| SCALE: | AS NOTED |

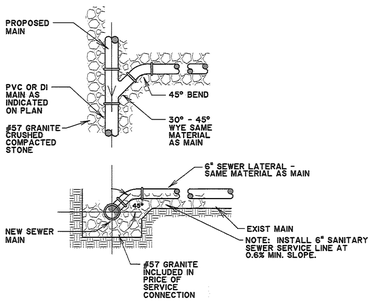
05-C-11




## 1 STANDARD PRECAST MANHOLE
05-C-12 SCALE: N.T.S.




## 4 TYPICAL SEWER MAIN LINE BEDDING UNDER EXISTING PAVEMENT
05-C-12 SCALE: N.T.S.

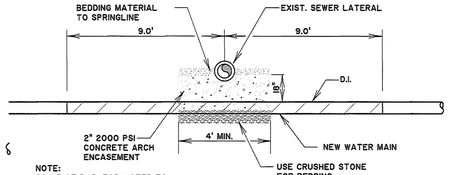



## 5 SANITARY SEWER LATERAL
05-C-12 SCALE: N.T.S.

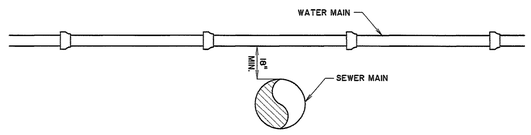
SEWER LINES IN RELATION TO WATER MAINS

A. SEWERS SHALL BE LAID AT LEAST 10 FEET HORIZONTALLY FROM ANY EXISTING OR PROPOSED WATER MAIN. THE DISTANCE SHALL BE MEASURED EDGE TO EDGE. INSTALLATION OF THE SEWER CLOSER TO A WATER MAIN IS ALLOWED PROVIDED THAT THE WATER MAIN IS IN A SEPARATE TRENCH OR ON AN UNDISTURBED EARTH SHELF LOCATED ON ONE SIDE OF THE SEWER AND AT AN ELEVATION SO THE BOTTOM OF THE WATER MAIN IS AT LEAST 18 INCHES ABOVE THE TOP OF THE SEWER.

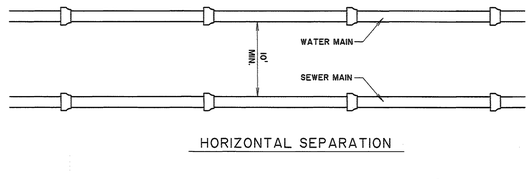
B. SEWERS CROSSING WATER MAINS SHALL BE LAID TO PROVIDE A MINIMUM VERTICAL DISTANCE OF 18 INCHES BETWEEN THE OUTSIDE OF THE WATER MAIN AND THE OUTSIDE OF THE SEWER. THIS SHALL BE THE CASE WHERE THE WATER MAIN IS EITHER ABOVE OR BELOW THE SEWER. THE CROSSING SHALL BE ARRANGED SO THAT THE SEWER JOINTS WILL BE EQUIDISTANT AND AS FAR AS POSSIBLE FROM THE WATER MAIN JOINTS. WHERE A WATER MAIN CROSSES UNDER A SEWER, ADEQUATE STRUCTURAL SUPPORT SHALL BE PROVIDED FOR THE SEWER TO PREVENT DAMAGE TO THE WATER MAIN. WATER MAIN PIPE WHICH CROSSES LIVE EXISTING SEWER LATERALS SHALL BE DUCTILE IRON WITH JOINTS SPACED AS OUTLINED ABOVE. CROSSING SHALL BE ENCASED IN CONCRETE.




NOTE:
20 LF OF D.I.P. FOR WATER TO BE CENTERED AT CROSSING

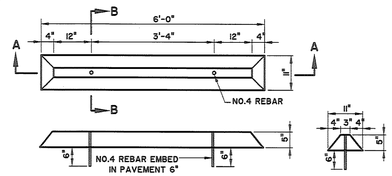



VERTICAL SEPARATION - WATER CROSSING



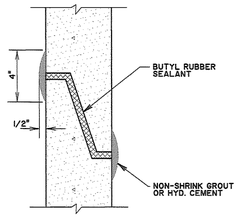

HORIZONTAL SEPARATION

## 2 WATER & SEWER CROSSING W/ D.I. PIPE & CONCRETE ENCASEMENT
05-C-12 SCALE: N.T.S.

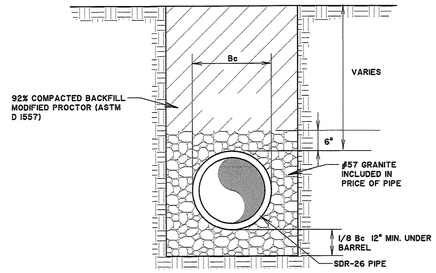



SECTION A-A SECTION B-B

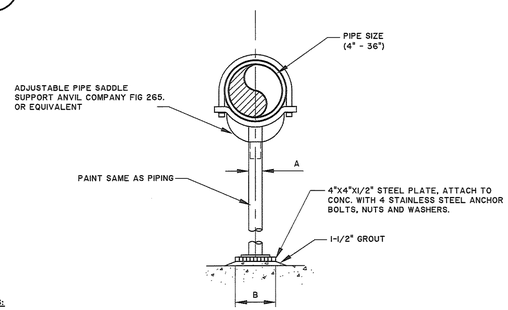
## 9 CONCRETE WHEEL STOP DETAIL
05-C-12 N.T.S.




## 8 PRECAST MANHOLE JOINT DETAIL
05-C-12 SCALE: N.T.S.




## 3 TYPICAL SEWER MAIN LINE BEDDING NOT UNDER PAVEMENT
05-C-12 SCALE: N.T.S.



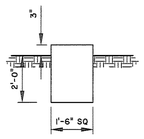

NOTES:

1. PROVIDE HALF ROUND RIGID INSULATION AND INSULATION PROTECTION WHERE PIPING IS INSULATED.

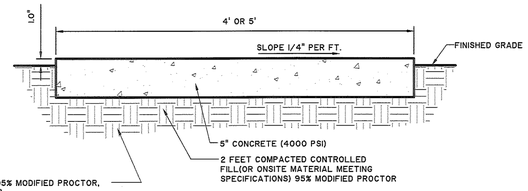
2. PROVIDE NEOPRENE WAFFLE ISOLATION PAD, SIMILAR TO MASON TYPE "W" UNDER SUPPORT FOOT WHEN PIPING IS ISOLATED OR SUPPORT IS NEAR TO MECHANICAL EQUIPMENT.

3. FOR PIPE SUPPORT IN NON-CONCRETED AREAS PROVIDE PIPE SUPPORT BASE AS SHOWN BELOW.

| DIMENSION TABLE | | |
|---|---|---|
| PIPE SIZE | A | B |
| 4" | 4" | 9" |
| 6" | 4" | 9" |
| 6" | 4" | 9" |
| 8" | 4" | 9" |
| 10" | 4" | 9" |
| 12" | 4" | 9" |
| 14" | 4" | 11" |
| 16" | 4" | 11" |
| 18" | 6" | 11" |
| 20" | 6" | 13-1/2" |
| 22" | 6" | 13-1/2" |
| 24" | 6" | 13-1/2" |
| 26" | 6" | 13-1/2" |
| 30" | 6" | 13-1/2" |
| 32" | 6" | 13-1/2" |
| 36" | 6" | 16" |




## 6 PIPE SUPPORT AT INFLUENT SCREENS
05-C-12 SCALE: N.T.S.

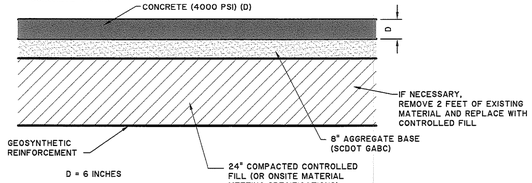



NOTE:
INSTALL JOINTS EVERY 4' OR 5' DEPENDING UPON WIDTH OF WALK.

SIDEWALK SECTION

## 8 SIDEWALK DETAILS
05-C-12 N.T.S.

NOTE:
THIS SECTION APPLIES TO THE FOLLOWING PAVING:
CONCRETE DRIVES
CONCRETE PAVING




CONCRETRE PAVEMENT NOTES:

1. AREAS TO BE PAVED SHALL BE STRIPPED OF TOPSOIL. SUBGRADE SHALL BE PROOFROLLED. PROOFROLLING SHALL BE MONITORED BY A GEOTECHNICAL ENGINEER TO BE SECURED BY THE CONTRACTOR. ALL COSTS ASSOCIATED WITH PROOFROLLING, INCLUDING MONITORING, SHALL BE THE RESPONSIBILITY OF THE CONTRACTOR. UNACCEPTABLE AREAS SHALL BE UNDERCUT AND REPLACED WITH ACCEPTABLE MATERIAL.

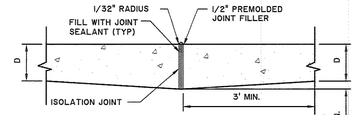
2. THICKEN CONCRETE BY 1" AT EDGES AND CORNERS.

3. ALL SOFT AND YIELDING MATERIAL AND OTHER PORTIONS OF THE SUBGRADE WHICH WILL NOT COMPACT READILY WHEN ROLLED OR TAMPED SHALL BE REMOVED AND REPLACED WITH SUITABLE MATERIAL PLACED AND COMPACTED AS DIRECTED IN THE SPECIFICATIONS. THE SUBGRADE SHALL HAVE THE DEGREE OF COMPACTION AND DEPTH AS DIRECTED IN THE SPECIFICATIONS.

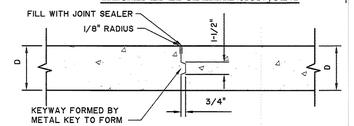
4. CONCRETE PAVEMENT SECTION PROVIDED BY GEOTECHNICAL REPORT.

| MAX. SIZE OF COARSE AGGREGATE (INCHES) | AIR CONTENT (PERCENT BY VOLUME) |
|---|---|
| 1-1/2, 2 | 5 ±1 |
| 3/4, 1 | 6 ±1 |
| 3/8, 1/2 | 7-1/2 ±1 |

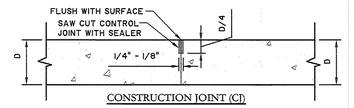
CONTRACTOR MAY UTILIZE A STANDARD SCDOT MIX AS APPROVED BY THE DESIGN ENGINEER.



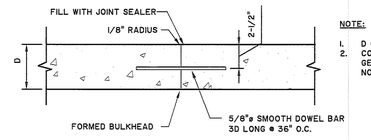

THICKENED EDGE EXPANSION JOINT




LONGITUDINAL CONSTRUCTION JOINT

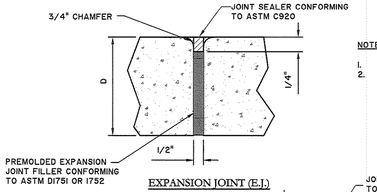



CONSTRUCTION JOINT (CJ)



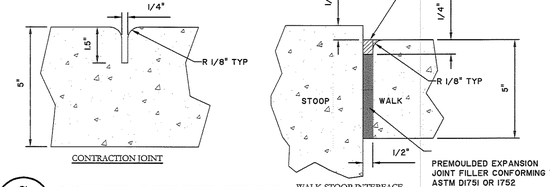

NOTE:
1. D = 6"
2. CONTROLLED FILL AND GEOSYNTHETICS REINFORCEMENT NOT SHOWN FOR CLARITY.

TIED CONSTRUCTION JOINT (TCJ)




NOTE:
1. D = 6"
2. CONTROLLED FILL AND GEOSYNTHETICS REINFORCEMENT NOT SHOWN FOR CLARITY.

EXPANSION JOINT (E.J.)




## 7 CONCRETE PAVEMENT DETAILS
05-C-12 N.T.S.

SOUTH CAROLINA PROFESSIONAL ENGINEER — THOMAS & HUTTON ENGINEERING No. C00285 — CERTIFICATE OF AUTHORIZATION

SOUTH CAROLINA PROFESSIONAL ENGINEER — No. 19393 — MARK F. YOUNG

| NO. | REVISIONS | BY | DATE |
|---|---|---|---|
| | | | |

THOMAS & HUTTON
Engineering | Surveying | Planning | GIS | Consulting
682 Johnnie Dodds Boulevard • Suite 100
Mt. Pleasant, SC 29464 • 843.849.0200
www.thomasandhutton.com

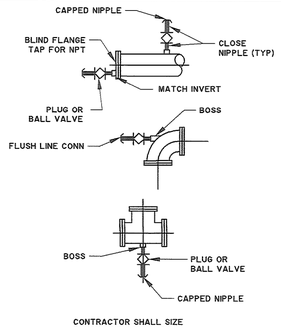
**KIAWAH RIVER PLANTATION**
CHARLESTON COUNTY, SOUTH CAROLINA

KIAWAH RIVER PLANTATION WWTP

CIVIL DETAILS

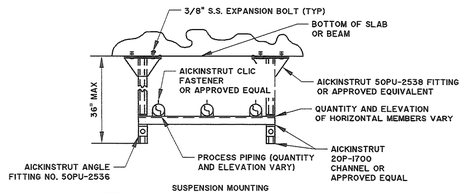
| | |
|---|---|
| JOB NO: | J-25328.0000 |
| DATE: | 12/18/15 |
| DRAWN: | DNF |
| DESIGNED: | KEN |
| REVIEWED: | MFY |
| APPROVED: | MFY |
| SCALE: | AS NOTED |

05-C-12




CONTRACTOR SHALL SIZE FLUSH LINE CONNECTION

1 / 05-C-13 **TYP FLUSHING CONNECTION DETAILS**
NOT TO SCALE

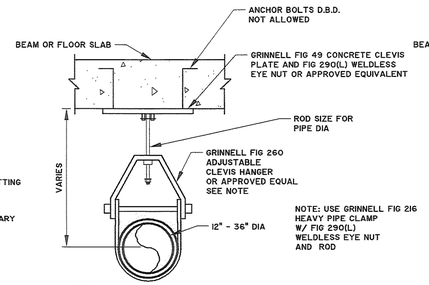



SUSPENSION MOUNTING

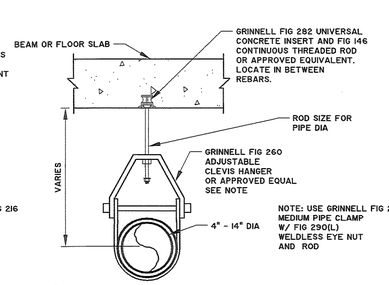
NOTE:

1. SUPPORTS SHALL BE PROVIDED AT SPACES IN ACCORDANCE WITH SPECIFICATIONS AND/OR AS RECOMMENDED BY MANUFACTURER TAKING LOAD CRITERIA INTO ACCOUNT

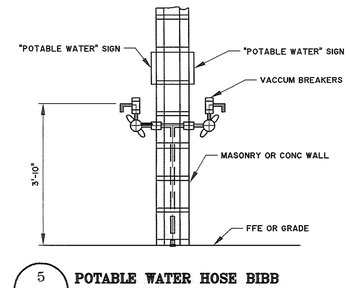
2 / 05-C-13 **PIPE SUPPORT**
NOT TO SCALE



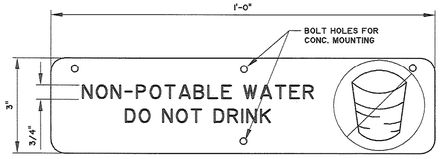

3 / 05-C-13 **HEAVY-DUTY PIPE HANGER DETAIL**
NOT TO SCALE




4 / 05-C-13 **PIPE HANGER DETAIL FOR FRP PIPE**
NOT TO SCALE



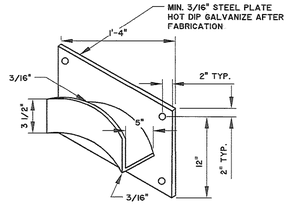

5 / 05-C-13 **POTABLE WATER HOSE BIBB**
NOT TO SCALE



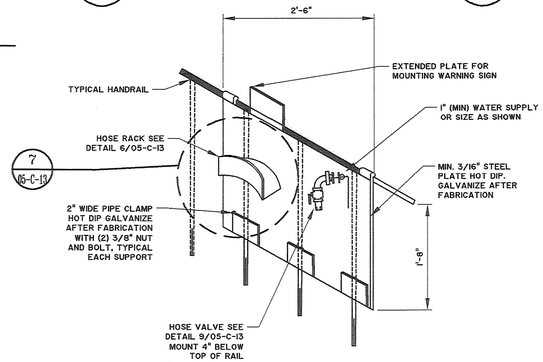

COLORS: BACKGROUND SHALL BE OSHA SAFETY YELLOW
LETTERS SHALL BE RECESSED BLACK

NOTE: ONE SIGN REQUIRED AT EACH EFFLUENT WATER HOSE RACK AND BIBB AND ALL OTHER LOCATIONS WHERE ACCESS TO THE RECLAIMED WATER SUPPLY, MAY BE MADE BY VALVE, FAUCET, OR OTHER FIXTURES. SECURE THROUGH HANDRAILS W/ (2) SS SASH CHAINS SECURE TO CONCRETE W (2) 3/16" SS EXP BOLTS

6 / 05-C-13 **NON-POTABLE WATER SIGN**
NOT TO SCALE



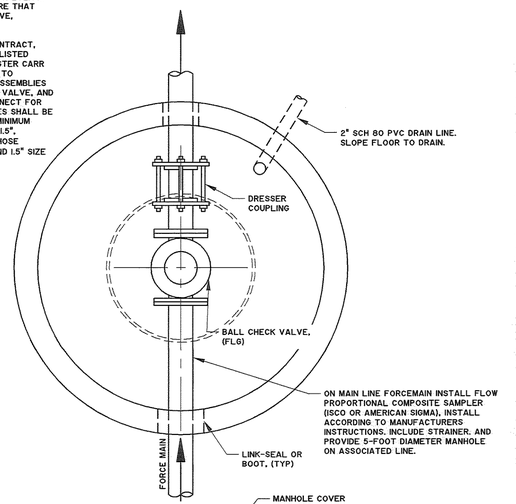

7 / 05-C-13 **HOSE RACK**
NOT TO SCALE



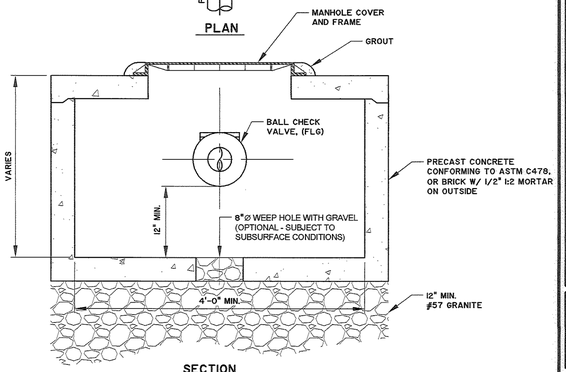

8 / 05-C-13 **RAIL MOUNT UTILITY STATION**
NOT TO SCALE

GENERAL NOTES:

1. UNLESS OTHERWISE SPECIFIED, HANGERS AND SUPPORTS SHALL BE HOT DIP GALVANIZED AFTER FABRICATION. NUTS, BOLTS, AND WASHERS MUST ALSO BE HOT DIP GALVANIZED. EXCEPT THOSE SUBJECT TO MOISTURE OR CORROSIVE ATMOSPHERE SHALL BE TYPE 316 STAINLESS STEEL.
2. UNLESS OTHERWISE SPECIFIED, TRAPEZE AND PIPE RACK COMPONENTS SHALL HAVE A MINIMUM STEEL THICKNESS OF 12-GAGE WITH A MAXIMUM DEFLECTION OF L/240 OF THE SPAN. MINIMUM CHANNEL COMPONENT SIZE SHALL BE 1 5/8" SQUARE AS MANUFACTURED BY SUPER STRUT, UNISTRUT, ELCEN OR EQUAL.
3. UTILITY STATION (TYPE A OR B) LOCATED OUTDOORS OR SUSCEPTIBLE TO WEATHER CONDITIONS OF 35° F AND BELOW SHALL BE PROTECTED FROM FREEZING BY HEAT TRACING. PIPE AND VALVES FOR EXPOSED LOCATIONS SHALL BE HEAT TRACED CONTINUOUSLY FROM THE HOSE CONNECTION POINT TO AN AREA OF TEMPERATURES ABOVE 35° F YEAR ROUND. FOR BELOW GROUND INSTALLATIONS HEAT TRACING SHALL EXTEND TO A MINIMUM DEPTH OF 2 FOOT OR THE FROST LINE, WHICH EVER IS GREATER. THE CONTRACTOR IS INSTRUCTED TO INSURE THAT HEAT TRACING SHALL BE ROUTED AS SPECIFIED ABOVE, WEATHER SHOWN ON THE PLANS OR NOT.
4. FOR EACH HOSE STATION INSTALLED UNDER THIS CONTRACT, PROVIDE A 50-FOOT COUPLED HOSE ASSEMBLY, UL-LISTED BRASS HEAVY DUTY SPRAY/STREAM NOZZLE (McMASTER CARR 6470T12 OR EQUAL), AND AN ADAPTERS NECESSARY TO CONNECT TO THE NOZZLE AND HOSE VALVE. HOSE ASSEMBLIES AND NOZZLES SHALL BE SIZED TO MATCH THE HOSE VALVE, AND PROVIDED WITH BRASS CAM-AND-GROOVE QUICK CONNECT FOR ATTACHMENT TO THE HOSE VALVE. HOSE ASSEMBLIES SHALL BE POLYESTER REINFORCED BUNA-N/SBR WITH 125 PSI MINIMUM WORKING PRESSURE (McMASTER CARR 5268K66 FOR 1.5", 5268K61 FOR 1", OR EQUAL) PROVIDE 6 ADDITIONAL HOSE ASSEMBLIES, ADAPTERS, AND NOZZLES EACH IN 1" AND 1.5" SIZE

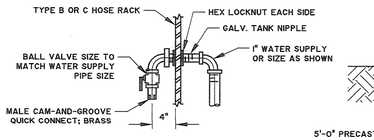



PLAN

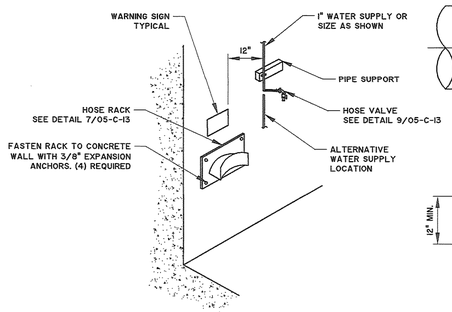



SECTION

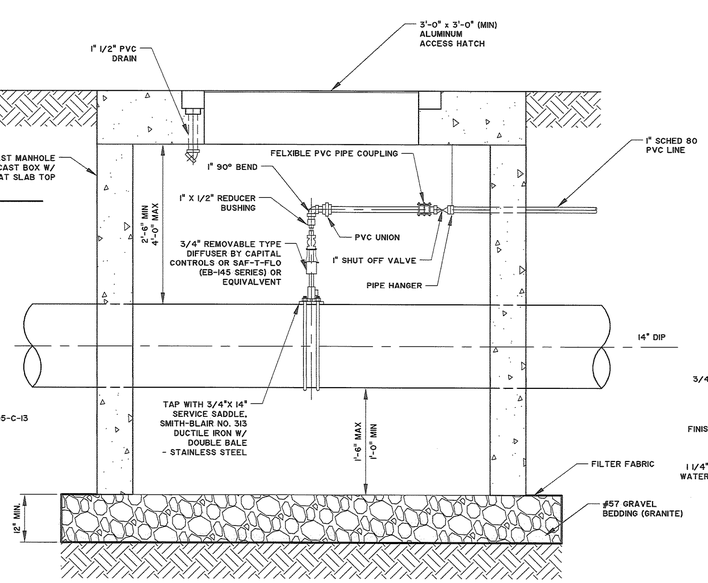
13 / 05-C-13 **CHECK VALVE IN MANHOLE**
1"=1'-0"




9 / 05-C-13 **HOSE VALVE**
NOT TO SCALE

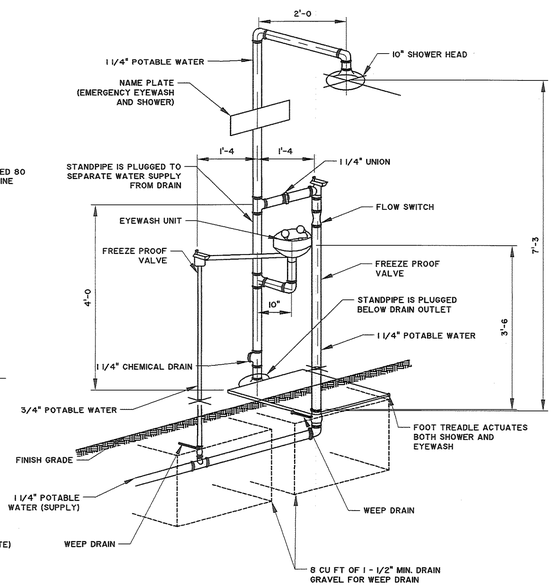



10 / 05-C-13 **WALL MOUNT UTILITY STATION**
NOT TO SCALE




NOTES:
1. COAT MANHOLE WITH A MINIMUM OF 120 MIL RAVEN 405 COATING.
2. IF MANHOLE BOTTOM IS NOT 2' ABOVE SEASONAL HIGH WATER TABLE INSTALL BOX IN STRUCTURE

11 / 05-C-13 **SODIUM HYPOCHLORITE INJECTION MANHOLE**
1"=1'-0"




NOTE:

WHEN LOCATED INSIDE A STRUCTURE, THE WATER SUPPLY IS ABOVE GRADE AND THE SHOWER AND EYEWASH VALVES ARE NOT FREEZE-PROOF. THE SUPPLY IS FED TO THE BACK OF THE STANDPIPE ABOVE EYEWASH DRAIN AND IS PLUGGED SIMILAR TO THE ABOVE DETAIL TO SEPARATE THE SUPPLY FROM THE DRAIN.

12 / 05-C-13 **EMERGENCY EYEWASH AND SHOWER**
NOT TO SCALE

THOMAS & HUTTON
Engineering | Surveying | Planning | GIS | Consulting
682 Johnnie Dodds Boulevard • Suite 100
Mt. Pleasant, SC 29464 • 843.849.0200
www.thomasandhutton.com

| NO. | REVISIONS | BY | DATE |
|---|---|---|---|

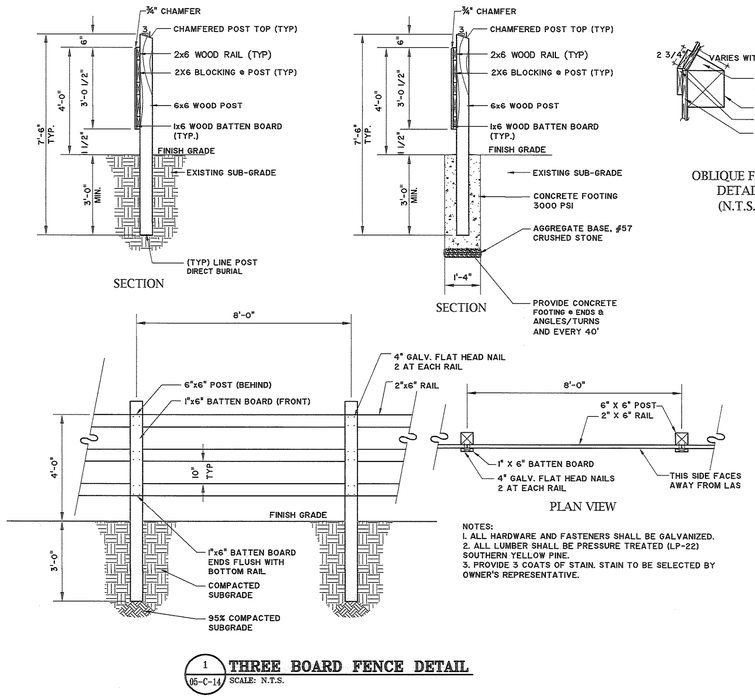
**KIAWAH RIVER PLANTATION**
CHARLESTON COUNTY, SOUTH CAROLINA

KIAWAH RIVER PLANTATION WWTP

CIVIL DETAILS

| | |
|---|---|
| JOB NO: | J-25328.0000 |
| DATE: | 12/18/15 |
| DRAWN: | DNF |
| DESIGNED: | KEN |
| REVIEWED: | MFY |
| APPROVED: | MFY |
| SCALE: | AS NOTED |

05-C-13



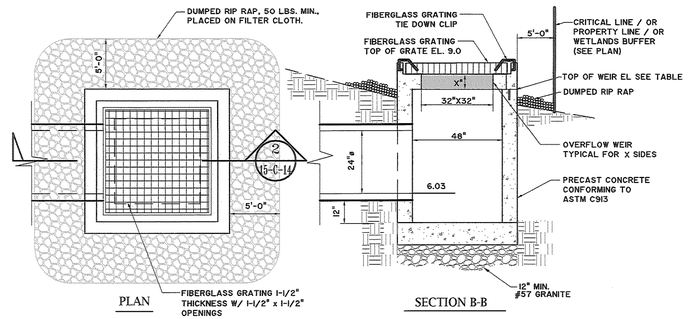

1 05-C-14 **THREE BOARD FENCE DETAIL**
SCALE: N.T.S.




4 05-C-14 **PERFORATED PIPE DETAIL**
NOT TO SCALE




5 05-C-14 **STANDARD INLET - GRATE TYPE**
NOT TO SCALE

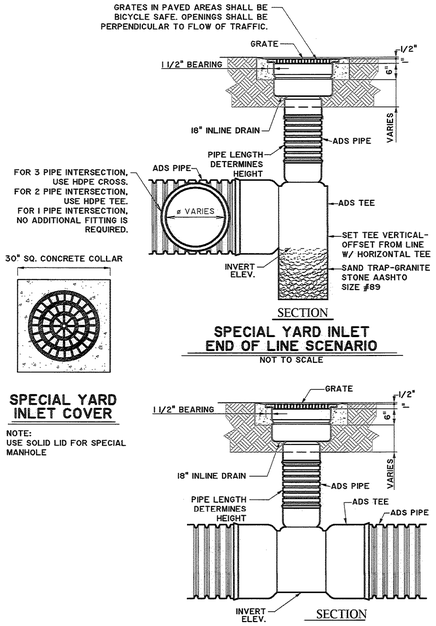



NOTES:
1. STRUCTURE, GRATE, & FRAME SHALL BE APPROVED BY ENGINEER PRIOR TO ORDERING.

WEIR TABLE

VERT WEIR 1 = EL 7.5'
SPAN = 24"
RISE = 6"
VERT WEIR 2 = EL 8.0'
SPAN = 48"
RISE = 12"

2 05-C-14 **BUBBLER SYSTEM**
NOT TO SCALE



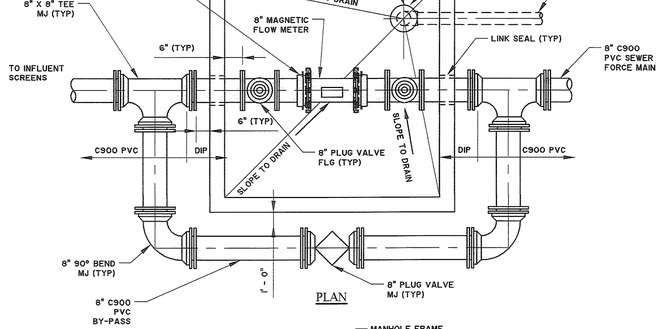

**SPECIAL YARD INLET END OF LINE SCENARIO**
NOT TO SCALE

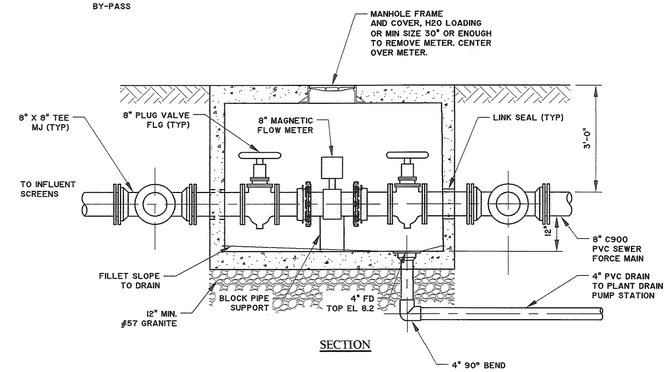
**SPECIAL YARD INLET COVER**

NOTE:
USE SOLID LID FOR SPECIAL MANHOLE

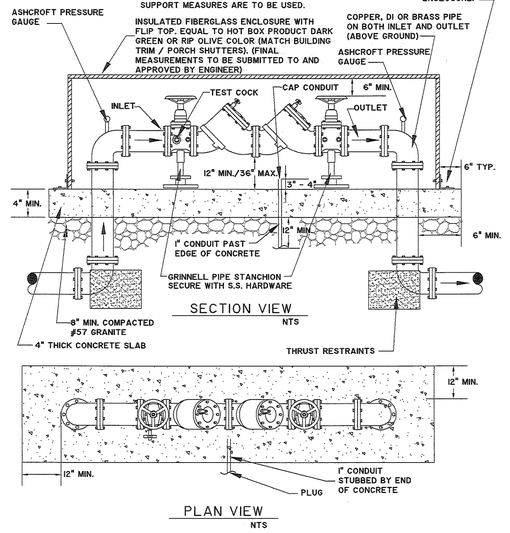



3 05-C-14 **SPECIAL YARD INLET DETAIL**
NOT TO SCALE




6 05-C-14 **FLOW METER AND CONCRETE VAULT DETAIL**
1/2"=1'-0"




NOTES:
1. ASSEMBLY EQUIVALENT TO BEECO-HERSEY, FEBCO, OR WATTS. ALL REDUCED PRESSURE DEVICES MUST BE INSTALLED ABOVE GROUND.
2. BOX MUST BE SIZED TO ALLOW ADEQUATE ROOM FOR TESTING AND MAINTENANCE. TYPICALLY THIS DIMENSION SHOULD BE A MIN. OF 12" ALL AROUND, (SIDES AND BOTTOM).
3. CONTRACTOR SHALL SUBMIT "TO SCALE" SHOP DRAWINGS OF PROPOSED INSTALLATION TO ENGINEER FOR APPROVAL PRIOR TO ORDERING ANY MATERIAL
4. A CERTIFIED TESTER SHALL TEST ASSEMBLY ACCORDING TO SCDHEC AND LOCAL REQUIREMENTS. SUBMIT RESULTS TO ENGINEER.
5. INSTALL ACCORDING TO MANUFACTURES RECOMMENDATIONS.
6. ALL ASSEMBLIES MUST BE ON SCDHEC LIST OF APPROVED BACKFLOW PREVENTION ASSEMBLIES FOR SC.

7 05-C-14 **BACKFLOW PREVENTER**
NOT TO SCALE

THOMAS & HUTTON ENGINEERING CO. NORTH CAROLINA CERTIFICATE OF AUTHORIZATION No. C00288
SOUTH CAROLINA CERTIFICATE OF AUTHORIZATION No. 1329
THOMAS & HUTTON
Engineering | Surveying | Planning | GIS | Consulting
682 Johnnie Dodds Boulevard • Suite 100
Mt. Pleasant, SC 29464 • 843.849.0200
www.thomasandhutton.com

| NO. | REVISIONS | BY | DATE |
|---|---|---|---|
| | | | |

**KIAWAH RIVER PLANTATION**
CHARLESTON COUNTY, SOUTH CAROLINA

KIAWAH RIVER PLANTATION WWTP

**CIVIL DETAILS**

| | |
|---|---|
| JOB NO: | J-25328.0000 |
| DATE: | 12/18/15 |
| DRAWN: | DNF |
| DESIGNED: | KEN |
| REVIEWED: | MFY |
| APPROVED: | MFY |
| SCALE: | AS NOTED |

**05-C-14**

| OVERALL SITE TREE SUMMARY | |
|---|---|
| TOTAL DISTURBED AREA | 2.73 AC. |
| TOTAL POND AREA | 0.48 AC. |
| TOTAL AREA | 2.25 AC. |
| | |
| REQUIREMENT: 20 TREES/AC. OR 160 INCHES/AC. | |
| PRESERVED TREES | 62 TREES |
| PLANTED TREES | 41 TREES |
| TOTAL PROVIDED TREES | 103 TREES |
| REQUIRED TREES | 45 TREES |

SOD TO EDGE OF DISTURBANCE, TYP.

SOD
LIN 4
SM 3
TF II

SOD
QV 5

TF II
SM 3
LIN 4
SOD
TD I

MV 3

MC 9
PANV I2
QV I

VIBS I9
PANV 34
MV 3
AZF 7

MC I3
CC I
MV 3
PANV 20

PANV I2
QV 3
AZF II

QV 3

QV 2
CC 2
JVB 3
PANV IO
MC 2I
SOD

SOD TO EDGE OF DISTURBANCE, TYP.

MULCH UNDER EXISTING TREES WITHIN 15' OF NEW SOD EDGE, TYP.

LIN I
TF IO
SM 6

SOD
MC I2
JVB 3
PANV I7
CC 2

EXISTING TREE TO BE PRESERVED, TYP.

8"FM

14"RM

W.L.E

GRAPHIC SCALE
20 0 10 20 40 80
( IN FEET )
1 inch = 20 ft.

## PLANT SCHEDULE

### TREES

| QNTY | ABBRV | SCIENTIFIC NAME | COMMON NAME | PLANTING SIZE | SPACING | MISCELLANEOUS / REMARKS |
|---|---|---|---|---|---|---|
| 5 | CC | Cercis canadensis | Eastern Redbud | B X B OR CONT. : 2 1/2" Cal. MIN. | AS SHOWN | Specimen, single trunk |
| 6 | JVB | Juniperus virginiana 'Burkii' | Red Cedar | B X B OR CONT. : 8' - 12' HT. | AS SHOWN | Specimen, full to ground |
| 9 | LIN | Lagerstroemia indica 'Natchez' | 'Natchez' Crape Myrtle | B X B OR CONT. : 8' - 12' HT. | AS SHOWN | Specimen, multi-trunk, 3 trunk min |
| 9 | MV | Magnolia virginiana | Sweet Bay Magnolia | B X B OR CONT. : 2 1/2" CAL. MIN. | AS SHOWN | Specimen |
| I4 | QV | Quercus virginiana | Live Oak | B X B OR CONT. : 2 1/2" CAL. MIN. | AS SHOWN | Specimen |
| I | TD | Taxodium distichum | Bald Cypress | B X B OR CONT. : 2 1/2" CAL. MIN. | AS SHOWN | Specimen |

### PALMS

| QNTY | ABBRV | SCIENTIFIC NAME | COMMON NAME | CONTAINER AND SIZE | SPACING | MISCELLANEOUS / REMARKS |
|---|---|---|---|---|---|---|
| I2 | SM | Sabal minor | Dwarf Palmetto | Bare Root 5' Cir. Trunk | AS SHOWN | |

### SHRUBS

| QNTY | ABBRV | SCIENTIFIC NAME | COMMON NAME | PLANTING SIZE | SPACING | MISCELLANEOUS / REMARKS |
|---|---|---|---|---|---|---|
| I8 | AZF | Azalea indica 'Formosa' | 'Formosa' Azalea | CONT.; 20" x 20" | AS SHOWN | Full |
| 54 | MC | Myrica cerifera | Wax Myrtle | CONT.; 24" X 24" | AS SHOWN | |
| I9 | VIBS | Viburnum suspensum | Sandankwa Viburnum | CONT.; 24" x 24" | 8' | Full |

### ORNAMENTAL GRASSES AND GROUNDCOVERS

| QNTY | ABBRV | SCIENTIFIC NAME | COMMON NAME | PLANTING SIZE | SPACING | MISCELLANEOUS / REMARKS |
|---|---|---|---|---|---|---|
| 23,000 sf | SOD | Eremochloa ophiuroides | Centipede Grass | --- --- | AS SHOWN | Dense roots |
| I05 | PANV | Panicum virgatum | Switch Grass | CONT. I8" x I8" | AS SHOWN | Full |
| 32 | TF | Tripsacum floridanum | Dwarf Fakahatchee Grass | CONT. I8" x I8" | AS SHOWN | Full |

SOUTH CAROLINA REGISTERED LANDSCAPE ARCHITECTURAL CORP. 202-C THOMAS & HUTTON ENGINEERING CO.

STATE of South Carolina REGISTERED LANDSCAPE ARCHITECT No. 901 RYAN P. THOMPSON

| NO. | REVISIONS | BY | DATE |
|---|---|---|---|
| | | | |


THOMAS & HUTTON
Engineering | Surveying | Planning | GIS | Consulting
682 Johnnie Dodds Boulevard • Suite 100
Mt. Pleasant, SC 29464 • 843.849.0200
www.thomasandhutton.com


**KIAWAH RIVER PLANTATION**
CHARLESTON COUNTY, SOUTH CAROLINA

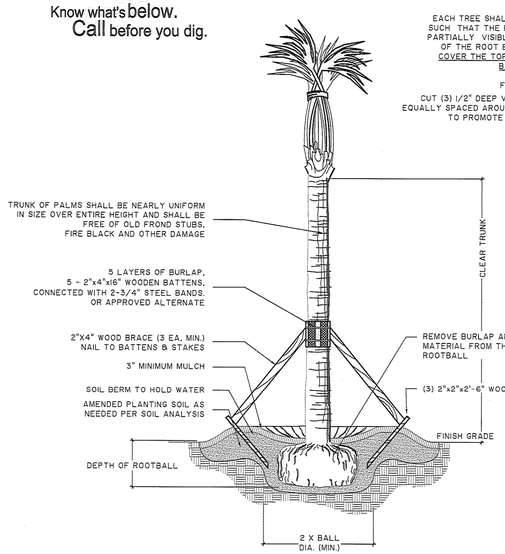
KIAWAH RIVER PLANTATION WWTP

**LANDSCAPE PLAN**

| | |
|---|---|
| JOB NO: | J-25328.0000 |
| DATE: | 7/31/15 |
| DRAWN: | MEM |
| DESIGNED: | MEM |
| REVIEWED: | RPT |
| APPROVED: | RPT |
| SCALE: | 1" = 20' |

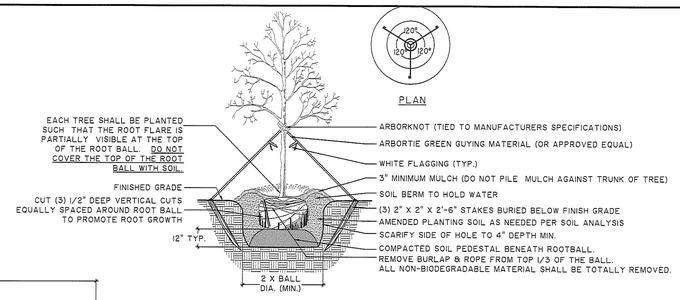
05-L-01

811 Know what's below. Call before you dig.



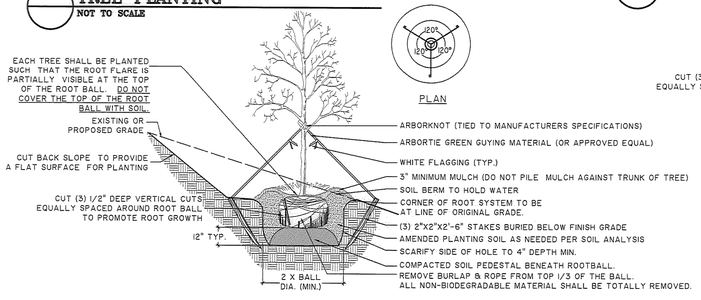

NOTES:
1) SEE LANDSCAPE NOTES FOR THE TYPE OF MULCH MATERIAL TO USE.
2) PLANT ROOT BALL FLUSH WITH FINISHED GRADE UNLESS AREA HAS POOR DRAINAGE, IN WHICH CASE PLANT ROOTBALL 2" ABOVE GRADE.
3) SABAL PALMETTOS SHALL BE DEFOLIATED, PROTECT CABBAGE HEAD FROM DAMAGE. ALL OTHER PALM SPECIES MUST HAVE FRONDS TIED W/BIODEGRADABLE STRAP OR TWINE.
4) FINAL TREE STAKING AND PLACEMENT TO BE APPROVED BY OWNER'S REP.
5) CONTRACTOR SHALL ASSURE PERCOLATION OF ALL PLANTING PITS PRIOR TO INSTALLATION.

## PALM TREE PLANTING
NOT TO SCALE



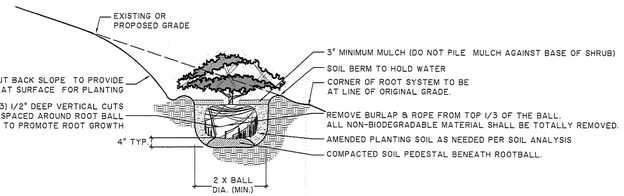

NOTES:
1) SEE LANDSCAPE NOTES FOR THE TYPE OF MULCH MATERIAL TO USE.
2) ONLY GUY TREES WHEN SITE CONDITIONS REQUIRE IT.
3) PLANT ROOT BALL FLUSH WITH FINISHED GRADE UNLESS AREA HAS POOR DRAINAGE, IN WHICH CASE PLANT ROOTBALL 2" ABOVE GRADE.
4) REMOVE ALL BRANCHES THAT ARE DAMAGED, RUBBING, OR CROSSING OTHER BRANCHES.
5) NEVER CUT A CENTRAL LEADER.
6) FINAL TREE STAKING AND PLACEMENT TO BE APPROVED BY OWNER'S REP.
7) CONTRACTOR SHALL ASSURE PERCOLATION OF ALL PLANTING PITS PRIOR TO INSTALLATION.

## TREE PLANTING
NOT TO SCALE



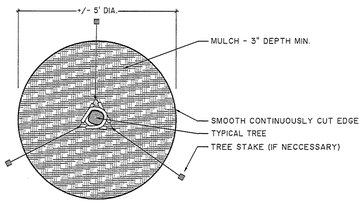

NOTES:
1) SEE LANDSCAPE NOTES FOR THE TYPE OF MULCH MATERIAL TO USE.
2) ONLY GUY TREES WHEN SITE CONDITIONS REQUIRE IT.
3) PLANT ROOT BALL FLUSH WITH FINISHED GRADE UNLESS AREA HAS POOR DRAINAGE, IN WHICH CASE PLANT ROOTBALL 2" ABOVE GRADE.
4) REMOVE ALL BRANCHES THAT ARE DAMAGED, RUBBING, OR CROSSING OTHER BRANCHES.
5) NEVER CUT A CENTRAL LEADER.
6) FINAL TREE STAKING AND PLACEMENT TO BE APPROVED BY OWNER'S REP.
7) CONTRACTOR SHALL ASSURE PERCOLATION OF ALL PLANTING PITS PRIOR TO INSTALLATION.

## TREE PLANTING ON A SLOPE
NOT TO SCALE



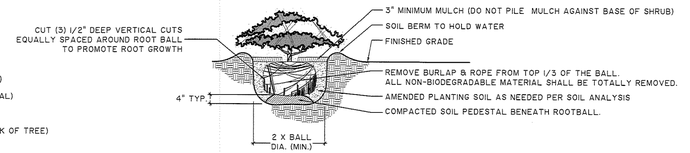

NOTES:
1) SEE LANDSCAPE NOTES FOR THE TYPE OF MULCH MATERIAL TO USE.
2) WHEN GROUNDCOVER AND SHRUBS ARE USED IN MASSES, DO NOT FORM SOIL BERMS ON INDIVIDUAL PLANTS AND ENTIRE PLANTING BED SHALL BE EXCAVATED TO RECEIVE PLANTING SOIL AND PLANT MATERIAL.
3) PLANT ROOT BALL FLUSH WITH FINISHED GRADE UNLESS AREA HAS POOR DRAINAGE, IN WHICH CASE PLANT ROOTBALL 2" ABOVE GRADE. COORDINATE WITH OWNER'S REP. PRIOR TO SETTING ROOTBALL ELEVATIONS.
4) CONTRACTOR SHALL ASSURE PERCOLATION OF ALL PLANTING PITS PRIOR TO INSTALLATION.

## SHRUB PLANTING ON A SLOPE
NOT TO SCALE



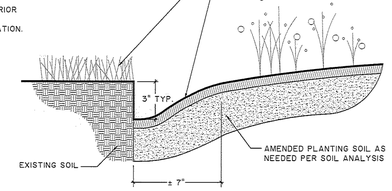

NOTES:
1) SEE LANDSCAPE NOTES FOR THE TYPE OF MULCH MATERIAL TO USE.
2) APPLY MULCH IN A +/- 5' DIAMETER WHERE PROPOSED TREE PLANTINGS OCCUR IN SOD OR SEEDED AREA.

## TREE RING
NOT TO SCALE




NOTES:
1) SEE LANDSCAPE NOTES FOR THE TYPE OF MULCH MATERIAL TO USE.
2) WHEN GROUNDCOVER AND SHRUBS ARE USED IN MASSES, DO NOT FORM SOIL BERMS ON INDIVIDUAL PLANTS AND ENTIRE PLANTING BED SHALL BE EXCAVATED TO RECEIVE PLANTING SOIL AND PLANT MATERIAL.
3) PLANT ROOT BALL FLUSH WITH FINISHED GRADE UNLESS AREA HAS POOR DRAINAGE, IN WHICH CASE PLANT ROOTBALL 2" ABOVE GRADE. COORDINATE WITH OWNER'S REP. PRIOR TO SETTING ROOTBALL ELEVATIONS.
4) CONTRACTOR SHALL ASSURE PERCOLATION OF ALL PLANTING PITS PRIOR TO INSTALLATION.

## SHRUB PLANTING
NOT TO SCALE



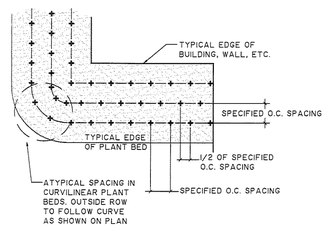

NOTES:
1) TRENCH EDGE TO BE LOCATED BETWEEN PLANTING BEDS AND ALL LAWN AREAS.

## SOD TO PLANT BED EDGE
NOT TO SCALE

## GENERAL PLANTING / IRRIGATION NOTES:

1. REQUIREMENTS FOR THE MEASUREMENTS, BRANCHING, GRADING, QUALITY, BALLING AND BURLAPPING OF PLANTS IN THE PLANT LIST SHOULD FOLLOW OR EXCEED THE STANDARDS CURRENTLY RECOMMENDED BY THE AMERICAN ASSOCIATION OF NURSERYMEN, INC. IN THE AMERICAN STANDARD FOR NURSERY STOCKS (ASNS). UNLESS OTHERWISE SPECIFIED, ANY SIZE SPECIFIED SHALL BE CONSIDERED MINIMUM. MINIMUMS FOR HEIGHT, SPREAD, CALIPER, ETC. SHALL TAKE PRECEDENT OVER A SPECIFIED CONTAINER SIZE. (I.E. - IF 7 GALLON IS REQUIRED, TO PROVIDE A SPECIFIED HEIGHT OR SPREAD THAT IS SPECIFIED AS A 3 GALLON, THEN THE 7 GALLON SHALL BE SHALL BE REQUIRED AND INCLUDED IN THE BASE BID AND SHALL NOT BE CONSIDERED A CHANGE ORDER.
2. ALL PLANTS SHALL HAVE A WELL FORMED HEAD WITH MINIMUM CALIPER, HEIGHT AND SPREAD OF THE SIDE BRANCHES AS SHOWN ON THE PLANT LIST. TRUNKS SHALL BE UNDAMAGED AND SHAPE SHALL BE TYPICAL OF THE SPECIES.
3. MEASUREMENT OF CONIFER HEIGHT SHALL INCLUDE NOT MORE THAN FIFTY (50) PER CENT OF THIS YEARS' VERTICAL GROWTH (TOP CANDLE).
4. THE LANDSCAPE CONTRACTOR IS HEREBY NOTIFIED OF THE EXISTENCE OF UNDERGROUND UTILITIES WITHIN THE LIMITS OF THE PROJECT AREA. THE CONTRACTOR SHOULD VERIFY THE EXACT LOCATION OF ALL UTILITY LINES PRIOR TO COMMENCEMENT OF DIGGING OPERATIONS. CONTRACTOR RESPONSIBLE FOR LOCATING, PROTECTING, AND REPAIRING ALL DAMAGE TO BUILDINGS, UTILITIES, PAVEMENT, AND CURB & GUTTER. ANY REPAIRS SHALL BE DONE PROMPTLY AT CONTRACTOR'S EXPENSE.
5. THE CONTRACTOR WILL BE RESPONSIBLE FOR STAKING AND LAYOUT OF PLANTINGS ON THIS PROJECT. THE LANDSCAPE ARCHITECT OR OWNER SHALL BE ADVISED WHEN STAKES ARE READY FOR INSPECTION ON VARIOUS PLANTING AREAS. ALL LAYOUT WORK SHALL BE INSPECTED AND APPROVED BY THE LANDSCAPE ARCHITECT AND OWNER PRIOR TO OPENING ANY PLANTING PITS.
6. IT IS THE RESPONSIBILITY OF THE LANDSCAPE CONTRACTOR TO VERIFY THAT EACH EXCAVATED TREE OR SHRUB PIT WILL PERCOLATE (DRAIN) PRIOR TO ADDING TOPSOIL AND INSTALLING TREES OR SHRUBS. THE CONTRACTOR SHALL FILL THE BOTTOM OF HOLES WITH SIX (6) INCHES OF WATER. THIS WATER SHOULD PERCOLATE WITHIN A TWENTY-FOUR (24) HOUR PERIOD. IF WATER DOESN'T PERC, CONTRACTOR SHALL NOTIFY THE OWNER'S REP PRIOR TO INSTALLING PLANTS.
7. SHOULD THE LANDSCAPE CONTRACTOR ENCOUNTER UNSATISFACTORY SURFACE OR SUBSURFACE DRAINAGE CONDITIONS, SOIL DEPTH, LATENT SOILS, HARD PANS, STEAM OR OTHER UTILITY LINES OR OTHER CONDITIONS THAT WILL JEOPARDIZE THE HEALTH AND VIGOR OF THE PLANTS, HE MUST ADVISE THE LANDSCAPE ARCHITECT IN WRITING OF THE CONDITIONS PRIOR TO INSTALLING THE PLANTS. OTHERWISE, THE LANDSCAPE CONTRACTOR WARRANTS THAT THE PLANTING AREAS ARE SUITABLE FOR PROPER GROWTH AND DEVELOPMENT OF THE PLANTS TO BE INSTALLED.
8. THE LANDSCAPE CONTRACTOR SHALL BE RESPONSIBLE FOR CLEANING UP THE SITE AT THE COMPLETION OF THE PROJECT AND SHALL MAINTAIN THE SITE IN A REASONABLY NEAT AND CLEAN STATE THROUGHOUT THE INSTALLATION PROCESS. STREETS AND PAVED AREAS SHALL BE CLEANED REGULARLY TO REMOVE CONSTRUCTION MATERIALS AND OTHER DEBRIS RESULTING FROM WORK OF THE PROJECT.
9. REPLACEMENTS OF DEAD OR UNSATISFACTORY MATERIAL SHALL BE MADE AS SPECIFIED IN THE PLANT LIST. THE OWNER OR LANDSCAPE ARCHITECT SHALL INSPECT REPLACED PLANTS WHEN ALL REPLACEMENTS HAVE BEEN MADE. REPLACEMENTS ARE TO BE ALIVE AND IN A HEALTHY CONDITION WHEN THE REPLACEMENTS ARE COMPLETE. REPLACEMENTS ARE NOT SUBJECT TO AN ADDITIONAL GUARANTEE, BUT THE LANDSCAPE CONTRACTOR SHALL CONSULT WITH THE LANDSCAPE ARCHITECT ON REASON FOR PLANT DECLINE/DEATH AND HOW TO AVOID FUTURE INSTANCES.
10. SHOULD THE CONTRACTOR NOT MAKE REPLACEMENTS IN A SATISFACTORY AND TIMELY FASHION IN ACCORD WITH THE PLANTING NOTES, THE OWNER, AFTER PROPER NOTIFICATION TO THE CONTRACTOR MAY UTILIZE THE FUNDS OF THE RETAINAGE TO HAVE THE REPLACEMENTS MADE IN ACCORDANCE WITH THE SPECIFICATIONS BY ANOTHER CONTRACTOR.
11. NO EXCAVATION OR PLANTING PIT SHALL BE LEFT UNATTENDED OVERNIGHT.
12. PLANT MATERIAL QUANTITIES PROVIDED IN THE PLANT LIST ARE FOR REFERENCE ONLY AND THE CONTRACTOR IS RESPONSIBLE FOR THE ACTUAL PLANT MATERIAL COUNTS. DISCREPANCIES BETWEEN QUANTITIES SHOWN ON THE PLANTING PLAN AND THOSE IN THE PLANT LIST SHALL BE BROUGHT TO THE ATTENTION OF THE LANDSCAPE ARCHITECT FOR CLARIFICATION. IF CLARIFICATION OF DISCREPANCIES FROM THE LANDSCAPE ARCHITECT IS NOT POSSIBLE, THEN QUANTITIES SHOWN ON THE PLANTING PLAN SHALL TAKE PRECEDENCE.
13. REMOVE BURLAP/STRAPPING AND WIRE BASKET FROM TOP 1/3 OF ROOT BALL ON TREES.
14. REMOVE PAPER, PLASTIC OR METAL AROUND ROOT BALLS OF SHRUBS.
15. DO NOT WRAP TREES.
16. WATER ALL PLANT MATERIAL IMMEDIATELY AFTER PLANTING.
17. TREE GUYING MATERIAL SHALL BE 'ARBOR-TIE' OR EQUIVALENT.
18. ALL PLANT BEDS TO BE MULCHED WITH 3" OF DOUBLE SHREADED HARDWOOD MULCH.
19. ALL AREAS OF PLANTING, INCLUDING AREAS OF GRASS SEEDING AND SOD, SHALL BE GRADED TO PROVIDE POSITIVE DRAINAGE AND SHALL BE PROVIDED APPROPRIATE SOIL FOR THE PROPOSED PLANTINGS. THE LANDSCAPE CONTRACTOR SHALL ADJUST PH AND / OR SOIL FERTILITY BY UNIFORMLY INCORPORATING REQUIRED SOIL CONDITIONING MATERIALS AT THE RATE AND DEPTH DETERMINED BY THE ANALYSIS OF THE SOIL TEST (AS REQUIRED IN 3.02 AND 3.13 OF THE LANDSCAPING SPECIFICATIONS). EACH SOIL TEST SHALL BE SPECIFIC TO THE PROPOSED PLANT MATERIAL TO BE INSTALLED IN A GIVEN AREA.
20. ALL EXISTING VEGETATION WITHIN AREAS TO BE PLANTED / SODDED / SEEDED SHALL BE REMOVED PRIOR TO PLANTING / SODDING / SEEDING. ALL AREAS INDICATED TO BE GRASS SEED SHALL BE SEEDED PER GRASSING SPECIFICATIONS FOR PERMANENT STABILIZATION.
21. CONTRACTOR TO SUPPLY AUTOMATIC IRRIGATION SYSTEMS, COMPLETE AND INSTALLED, SYSTEM TO INCLUDE ALL VALVES, PIPES, HEADS, FITTINGS, RAIN SENSOR, AND CLOCK AND TO PROVIDE 100% COVERAGE OF ALL NEW SODDED AND IMPROVED EXISTING GRASS AREAS, TREES, SHRUBS AND PLANTING BEDS. COORDINATE IRRIGATION WITH OWNER'S REPRESENTATIVE. (CONTRACTOR SHALL PROVIDE SHOP DRAWINGS OF PROPOSED IRRIGATION SYSTEM FOR OWNER ACCEPTANCE)
22. CONTRACTOR SHALL OBTAIN ALL NECESSARY PERMITS FOR AUTOMATIC IRRIGATION SYSTEMS. CONTRACTOR SHALL PROVIDE ELECTRIC METER AND SERVICE IN ACCORDANCE WITH STATE AND LOCAL CODES FOR IRRIGATION SYSTEM. LOCATION OF METERS AND CONTROL PANELS FOR IRRIGATION SHALL BE APPROVED BY OWNER'S REP. PRIOR TO INSTALLATION.
23. ALL TREES SHALL BE INSTALLED PER THE REQUIREMENTS OF THE CHARLESTON COUNTY, SOUTH CAROLINA APPLICABLE ORDINANCES.
24. ALL PLANT BEDS TO RECEIVE WEED INHIBITOR OF PREEN OR ACCEPTED ALTERNATE.
25. FOR SUMMERTIME PLANTINGS, CONTRACTOR TO USE EITHER CONTAINERIZED OR PRE-DUG B & B PLANT MATERIAL.
26. AS AN ADD ALTERNATE BID, THE CONTRACTOR SHALL PROVIDE "SOIL MOIST TRANSPLANT" (OR ACCEPTED EQUIVALENT) AT THE APPLICATION RATES SHOWN BELOW FOR ALL NEWLY INSTALLED PLANTINGS.

| Container Size/Amount | Caliper Size/Amount |
|---|---|
| 1 Gallon/.75 oz. | 1"/3.0 oz. |
| 2 Gallon/1.5 oz. | 2"/6.0 oz. |
| 3 Gallon/1.5 oz. | 3"/9.0 oz. |
| 5 Gallon/2.0 oz. | 4"/12.0 oz. |
| 7 Gallon/3.0 oz. | 5"/15.0 oz |
| 10 Gallon/3.0 oz. | 6"/18.0 oz |
| 15 Gallon/5.0 oz. | 7"/21.0 oz |
| 20 Gallon/7.0 oz. | 8"/24.0 oz |
| **Plant Height/Amount** | **Box Size/Amount** |
| 2'/1.5 oz. | 16"/5.0 oz. |
| 3'/2.0 oz. | 20"/6.0 oz. |
| 4'/3.0 oz. | 24"/9.0 oz. |
| 5'/4.0 oz. | 30"/12.0 oz. |
| 6'/5.0 oz. | 36"/18.0 oz |
| 7'/6.0 oz. | 42"/27.0 oz |
| | 60"/30.0 oz. |




NOTES:
1) EXCAVATE ENTIRE BED SPECIFIED FOR GROUNDCOVER PLANTING TO A DEPTH OF 12".

## PLANT SPACING DETAIL
NOT TO SCALE

SOUTH CAROLINA LANDSCAPE ARCHITECTURAL CORP. 202-C REGISTERED LANDSCAPE ARCHITECT THOMAS & HUTTON ENGINEERING CO.

REGISTERED LANDSCAPE ARCHITECT No. 901 RYAN P. THOMPSON

| NO. | REVISIONS | BY | DATE |
|---|---|---|---|

THOMAS & HUTTON
Engineering | Surveying | Planning | GIS | Consulting
682 Johnnie Dodds Boulevard • Suite 100
Mt. Pleasant, SC 29464 • 843.849.0200
www.thomasandhutton.com

KIAWAH RIVER PLANTATION
CHARLESTON COUNTY, SOUTH CAROLINA

KIAWAH RIVER PLANTATION WWTP

LANDSCAPE DETAILS & NOTES

| | |
|---|---|
| JOB NO: | J-25328.0000 |
| DATE: | 7/31/15 |
| DRAWN: | MEM |
| DESIGNED: | MEM |
| REVIEWED: | RPT |
| APPROVED: | RPT |
| SCALE: | NTS |

05-L-02

C:\25328\25328.0000\Land Planning\Drawings\Construction Plans\25328.0000-Landscape Plans.dwg - Aug 31, 2015 - 10:27:58 AM

Z:\J-25328\J25328.0000\Land Planning\Driveways\Construction Plans\25328.0000-Landscape Plan.dwg - Aug 21, 2015 - 10:47:45 AM

# LANDSCAPING SPECIFICATION

**LANDSCAPING**

**PART 1 - GENERAL**

**1.1 DESCRIPTION**

A. The work covered in this section consists of soil preparation, fine grading, lawns, trees, shrubs and ground cover plantings, their protection and maintenance of planted areas until acceptance.

**1.2 RELATED WORK**

A. See Civil and Landscape plans and specifications.

**1.3 QUALITY ASSURANCE**

A. Qualifications of Workmen: Contractor shall provide at least one person present at all times during execution of work that is thoroughly familiar with the type of materials being installed and proper equipment and methods for their installation and who shall direct all work performed under this section.

B. Standards: All seed, sod, trees, shrubs, and ground covers shall meet or exceed the specifications of Federal, State, County and / or Municipality laws requiring inspection for disease and insect control.

1. Plants and planting methods shall conform to the latest edition of American Standard for Nursery Stock, American Nursery & Landscape Association, 1000 Vermont Avenue, NW, Suite 300, Washington, DC 20005

2. Plants shall be true and representative of their genus, species, cultivar, or variety. Nursery stock shipped in accordance with the required specifications shall be deemed to be acceptable within the terms of this section if it is typical in size and habit for the species in the region of the country in which it is grown unless the specifications include additional details.

3. One of each bundle or lot shall be tagged with name and size of the plant in accordance with American Nursery & Landscape Association standards. In all cases, botanical names shall take precedence over common names. Landscape Architect should be consulted in the event questions arise about nomenclature of plants to be used and their availability.

**1.4 DELIVERY, STORAGE, AND HANDLING**

A. Deliver grass seed in original containers showing analysis of seed mixture, percentage of pure seed, year of production, net weight, date of packaging and location of packaging. Damaged packages are not acceptable.

B. Deliver fertilizer in waterproof bags showing weight, chemical analysis, and name of manufacturer.

C. Deliver sod on pallets.

D. Handling of plants shall be by lifting the root mass or container and not by lifting plant by trunk or branches. Handling of plants in an improper fashion shall be cause for rejection of plant materials. Care must be taken during all phases of the location and planting procedures not to damage root system, trunk or branches. All plant materials shall be planted as soon after arrival at the site as possible. Contractor is responsible for keeping plants safe from injury by the construction activity and watered to prevent drying out before planting. Balled and burlapped plants shall be "Healed-in" and protected with burlap or other accepted material if they cannot be planted upon delivery. Plants with broken major branches, badly bruised or damaged bark are not acceptable and will be rejected.

**1.5 PLANTING DATES**

A. The planting season for trees, shrubs and groundcovers is between October 1st and June 1st of the following year. Do not plant if temperature is below freezing or above 90 degrees. Planting at any other time other than the planting season is the Contractor's option and full responsibility and without additional compensation. Planting may, at the option of the Contractor, be postponed into the following planting season but without additional compensation provided the Owner and local governing jurisdiction have approved.

C. Planting dates for sod, sprigging or seeding shall be per the grassing specification.

**1.6 MEASUREMENT AND PAYMENT**

A. Measurement - The items listed in the proposal shall be considered as sufficient to complete the work in accordance with the plans and specifications. Any portion of the work not listed in bid form, but required to complete the work, shall be deemed to be a part of the item with which it is associated and shall be included in the cost of the unit shown on the bid form.

B. Payment - Payment for the unit shown on the bid form shall be considered to cover the cost of all labor, material, equipment, and performing all operations necessary to complete the work in place. No payment will be made for any material wasted, used for the convenience of the Contractor, unused or rejected.

1. Trees, Shrubs, and Groundcovers - Will be paid for at the contract unit price for planted/installed and accepted trees, shrubs, and groundcovers.

2. Payment for grassing will be made per the grassing specification.

3. Clearing - Will be paid for at the lump sum price for clearing.

**PART 2 - PRODUCTS**

**2.1 MATERIALS**

A. Contractor shall, at time of delivery, furnish Owner and / or Landscape Architect with invoices of all materials received; in order the quality and source of materials may be reviewed.

**2.2 TOPSOIL**

A. See Earthwork specification for topsoil / rootzone soil specification.

**2.3 SEED**

A. See grassing specification.

**2.4 SPRIG**

A. See grassing specification.

**2.5 SOD**

A. See grassing specification.

**2.6 PLANT MATERIALS**

A. Provide all plant materials as indicated on the plans. In the event of any discrepancies between quantities of plants indicated on the plant schedule and those indicated on the plan, plan quantities shall govern.

B. Plants shall be sound, healthy and vigorous, well branched and densely foliated when in leaf. They shall be free of disease, insect pests, eggs or larvae, and shall have healthy, well developed root systems. Plants shall be from a nursery within 300 miles north or south of the project location and shall have been grown under climate conditions similar to those in the locality of project. Trees for planting in rows shall be uniform in size and shape.

B. Plants shall possess a normal balance between height and width. Plants shall be measured when branches are in their normal position. Height and spread dimensions specified refer to the main body of plant and not from branch tip to tip. Plants larger in size than specified may be used with no change in contract price.

C. Plants shall be dug with firm natural balls of earth, of diameter not less than recommended by American Standard for Nursery Stock and of sufficient depth to include fibrous and feeding roots. Plants will not be accepted if ball is cracked or broken before or during planting operations.

D. Trees specified for Street Tree Grade shall conform to standards of the A.N.L.A.:

1. Suitable for planting as street trees.

2. Free of branches to approximately 50% of height from ground.

3. Crown of tree shall be in good balance with the trunk.

**2.7 FERTILIZER**

A. Commercial fertilizer shall be slow release 5-10-10 or 6-12-12 (or as recommended by soil test), uniform in composition, free flowing, and suitable for application with appropriate equipment. Deliver to site unopened in manufacturer's standard containers showing weight, analysis and name of manufacturer. If stored on site, protect from the elements.

**2.8 PEAT MOSS**

A. Peat moss shall be finely shredded, 90% organic moss peat, brown in color and suitable for horticultural purposes. Peat shall be measured in air dry condition, containing not more than 35% moisture by weight. Ash content shall not exceed 10%.

**2.9 MULCH FOR TREES, SHRUBS, AND GROUND COVERS**

A. Mulch for non bio-retention areas shall be as shown on plans.

B. Mulch for bio-retention areas shall be shredded hardwood.

**2.10 STAKING EQUIPMENT**

A. Trees and palms shall be staked as shown in landscape plans.

**2.11 WATER**

A. Contractor shall provide water to the project via connection to potable water system.

**PART 3 - EXECUTION**

**3.1 FINE GRADING**

A. All areas within limits of construction shall be fine graded to the desired grades. All areas within limits of construction are to be fine graded, free of roots, debris and/or other objectionable material, before planting or grassing commence. Any additional fill material needed to fill low or uneven areas shall be provided by the Contractor. Positive drainage away from structures shall be provided in all plant beds so standing water does not occur. Planting beds shall be raised above adjacent lawn areas to provide good drainage conditions.

B. Planting and grassed areas, if not loose, shall be loosened to a minimum depth of 3-inches before fertilizer, seed or sod is applied.

**3.2 FERTILIZER AND SOIL AMENDMENTS**

A. Contractor shall provide Topsoil Analysis Tests that has been performed by a State Agricultural Experiment Station, Soil and Water Conservation District, State University, or other qualified private testing laboratory, as approved by Landscape Architect.

B. Apply fertilizer and soil amendments after fine grading and mix thoroughly into upper 2 inches of soil.

C. Fertilizer and other necessary soil amendments shall be applied at the rate recommended by Topsoil Analysis Test.

**3.3 SODDING**

A. See grassing specification.

**3.4 SPRIGGING**

A. See grassing specification.

**3.5 SEEDING**

A. See grassing specification.

**3.6 SEED PROTECTION**

A. See grassing specification.

**3.7 LAYOUT OF TREES, SHRUBS, AND GROUND COVERS**

A. All plants shall be placed in the proper location as shown on construction plans, allowing Landscape Architect to review all plant locations prior to actual planting. Landscape Architect may make minor adjustments which shall not be cause for changes to the contract price.

**3.8 OBSTRUCTIONS BELOW GROUND**

A. Prior to excavating planting holes, Contractor shall determine the exact location of electrical, phone, or television cables or conduits, water, drainage or sewer lines, and any other subsurface structures and take precautions to protect them. Any damage to underground utilities shall be repaired immediately at the Contractor's expense.

B. In the event rock, underground construction work, or other obstructions are encountered in any plant hole excavation under this contract, alternate locations may be selected. Where locations cannot be changed, the obstructions shall be removed to a depth of not less than three (3) feet below grade and not less than six (6) inches below bottom of ball or roots when plant is properly set at the required grade. The Contractor shall be responsible for the removal of such rock or other underground obstructions encountered.

**3.9 PLANTING HOLES**

A. For trees, shrubs and ground covers the planting hole shall be as shown on planting details in the plans. Do not leave planting holes open overnight. In the event that plant holes are dug and not planted in a timely manner, install four (4) foot high orange safety fencing around all excavated areas.

**3.10 PLANTING TREES AND SHRUBS**

A. Shall be same as grown in the nursery and/or container soil level. Adjust bottom soil mix to insure proper planting level with the proposed surrounding grades. Check plants to insure proper vertical alignment.

B. Fill holes to proper height to receive plant, and thoroughly tamp before setting the plant. Set plant in upright position in the center of the hole, and compact the backfill mixture around the ball or roots. Add soil amendments as required to improve fertility of existing soil and plant growing conditions.

1. When balled or burlapped plants are set, compact topsoil around base of ball to fill all voids. All bindings shall be removed and the top half of burlap removed from around root ball. If burlap is made of natural fibers it can be laid back from the root mass or can be cut away. Remove all burlap if it is made of non-degradable material/fabric. All weeds growing on the root mass shall be removed prior to planting.

2. Containerized plants shall have the container removed prior to planting. Care shall be taken to protect root mass from injury and the root mass intact. If root mass shows evidence of being bound or matted, three vertical 1/2" deep cuts shall be made on alternate sides of the root mass and roots pulled away slightly. This is to untangle roots which have begun to "circle" the root mass and to encourage new root growth. All weeds growing in the root mass shall be removed prior to planting.

3. Roots of bare root plants shall be spread out and topsoil carefully worked in among them. Remove with a clean cut, any broken or frayed roots.

**3.11 PLANTING GROUND COVERS**

A. Planting beds shall be thoroughly worked to a depth of twelve (12) inches incorporating fertilizer and other soil improvements at the recommended rate suggest by the soils test. Rake prepared planting bed until level, smooth and free from all soil, lumps, rocks, sticks and other deleterious materials. Bed area should be neatly outlined. Space the plants evenly as indicated on the drawings. Plant only in soil that is moist and friable, and not wet or soggy. In the case of planting in the open on hot days, shorten the time between planting and watering.

**3.12 WATERING**

A. Thoroughly water each plant when the hole is 1/3 full, again at 2/3 full and then complete backfilling. Once backfilling is complete, water again, then tamp the soil in place until the surface of the backfill is level with the surrounding area and the plant bears the same relation of finished grade as it bore to existing grade before being dug.

B. Earth saucers shall be constructed around the perimeter of planting holes of all trees and all single planted shrubs. Earth saucers shall be minimum 3" high and compacted to retain water. Earth saucers shall not be installed in areas where the subsoil is very poorly drained or around mass shrub / groundcover plantings.

C. All trees and shrubs to be hand watered on a regular basis as necessary during the warranty period.

**3.13 SOIL MIX**

A. Shall be per Earthwork and other applicable civil/landscape specifications and recommended amendments from soils test.

**3.14 STAKING OF TALL PLANTS**

A. Shall be done only if site / environment conditions make if required. If required, trees and palms shall be staked as indicated on the plans.

**3.15 MULCHING**

A. All plants shall be mulched with an evenly thick layer of clean mulch immediately after planting. Mass plant beds shall be completely mulched to the limits of the bed as shown on the plans. Limit of mulching for individual trees and shrubs shall be slightly beyond the saucer berm. The areas mulched shall be tidy and clean in appearance.

**3.16 PRUNING**

A. Remove dead, broken or bruised branches after planting using clean, sharp tools.

**3.17 WEEDING**

A. All planted areas shall be kept free from weeds and undesirable grasses until final acceptance by the Owner. See General notes on plans for additional information.

**3.18 INSECT AND DISEASE CONTROL**

A. All plant materials shall be disease or insect free upon arrival to the site, however, should any plants show signs of insect or disease infestations, Contractor shall identify nature of infestation and submit to Landscape Architect a proposed method of control. Contractor shall treat all infested plants at its expense. Should the infestation be wide spread and uncontrollable, plants affected shall be removed from site, fresh plants brought in and all other plants treated to prevent infestation of remaining plants at Contractor's expense.

**3.19 CLEAN UP**

A. Contractor is responsible for removing all trash, debris, rubbish and all other materials associated with the construction from site on a daily basis. All tags, flags, and labels will be removed from plants and trees. The site shall be left broom clean and tidy. Clean up of the site is a prerequisite to final acceptance by the Owner.

3.20 IRRIGATION

A. Contractor shall provide an irrigation system for all landscape and sodded areas. The water source shall be the plants treated effluent. Contractor shall submit irrigation design and layout for approval. All components shall comply with reuse effluent requirements.

**PART 4 - MAINTENANCE AND WARRANTY**

**4.1 MAINTENANCE**

A. Protect all plantings (grass, plants and trees) until accepted by Owner. All damage, regardless of cause, shall be immediately repaired and plants replaced if necessary. Erect temporary fences, barricades, signs and other protection as needed to prevent trampling. Contractor is not responsible for replacement of damaged or missing plants and plant materials due to vandalism or other acts beyond the control of the Contractor if proper barriers or other safeguards have been maintained.

B. Maintenance shall include but is not limited to watering, weeding, cultivating, removal of dead material, mulch reapplication, resetting plants to proper grades or upright position, lawn mowing, fertilizing, and other necessary operations.

C. The Contractor shall repair immediately any areas damaged as a result of construction operations or erosion.

E. The Contractor shall maintain all proposed plantings until final acceptance is issued by the Owner.

F. At the end of the maintenance period, all plants shall be in a healthy growing condition. During the maintenance period, should the appearance of any plant indicate weakness and probability of dying, immediately replace without additional cost to the Owner. Replacements required because of vandalism or other causes beyond the control of the Contractor are not part of this contract.

**4.2 WARRANTY**

A. All shrubs, ground cover, and trees shall be guaranteed by the Contractor to be alive and healthy for a one year period after substantial completion is issued by the Owner. A final inspection with the Owner shall be conducted at the end of the warranty period to determine if any plants will be required to be replaced.

B. Any lawn, plant, or tree which is dead or not showing satisfactory growth shall be replaced at Contractor's expense at the end of warranty period. All replacements shall be of original quality and of a size equal to adjacent plants or trees of the same kind.

END OF SECTION

SOUTH CAROLINA LANDSCAPE ARCHITECTURAL CORP. REGISTERED LANDSCAPE ARCHITECT 202-C THOMAS & HUTTON ENGINEERING CO.

STATE OF South Carolina REGISTERED LANDSCAPE ARCHITECT No. 901 RYAN P. THOMPSON

| NO. | REVISIONS | BY | DATE |
|---|---|---|---|

THOMAS & HUTTON
Engineering | Surveying | Planning | GIS | Consulting
4820 Johnnie Dodds Boulevard • Suite 100
Mt. Pleasant, SC 29464 • 843.849.0200
www.thomasandhutton.com

**KIAWAH RIVER PLANTATION**
CHARLESTON COUNTY, SOUTH CAROLINA

KIAWAH RIVER PLANTATION WWTP

**LANDSCAPE SPECIFICATION**

| | |
|---|---|
| JOB NO: | J-25328.0000 |
| DATE: | 7/31/15 |
| DRAWN: | MEM |
| DESIGNED: | MEM |
| REVIEWED: | RPT |
| APPROVED: | RPT |
| SCALE: | NTS |

**05-L-03**

Z:\25328\25328.0000\Land Planning\Drawings\Construction Plans\25328.0000-Landscape Plans.dwg - Aug 21, 2015 - 10:47:45 AM

# GRASSING SPECIFICATION

**PART 1 - GENERAL**

**1.1 SECTION INCLUDES**

A. Seeding, planting grass, and fertilizing graded areas around buildings, structures, soccer fields and sidewalk shoulders and other disturbed areas.

B. Seed protection.

C. Maintaining grassed areas until final acceptance.

**1.2 RELATED WORK**

A. Civil and Landscape plans and specifications.

**1.3 DELIVERY, STORAGE, AND HANDLING**

A. Deliver grass seed in original containers showing analysis of seed mixture, percentage of pure seed, year of production, net weight, date of packaging, and location of packaging. Damaged packages are not acceptable. Store in cool, dry locations away from contaminants.

B. Deliver fertilizer in waterproof bags showing weight, chemical analysis, and name of manufacturer. Damaged bags are not acceptable. Store in cool, dry locations away from contaminants.

C. Deliver sod on pallets.

D. All material shall be acceptable to Engineer prior to use.

**1.4 PLANTING DATES**

A. This specification provides for establishment of a permanent grass cover between the dates of March 1 and September 30. If finished earth grades are not completed in time to permit planting and establishment of permanent grass during the favorable season between dates specified above unless otherwise accepted, Contractor will be required to plant a temporary cover to protect new graded areas from erosion and to keep windborne dust to a minimum. The temporary cover shall be planted between October 1 and February 28 unless otherwise permitted.

**1.5 MEASUREMENT AND PAYMENT**

A. When the season or stage of project is such results of grassing work cannot be determined, conditional acceptance will be made on work completed. When conditional acceptance is made for items of work covered, Contractor shall be entitled to 50% of bid price for the actual work placed and shall receive remaining 50% of bid price when final acceptance is made. Conditional acceptance shall not apply to the remaining items of work, and full bid price payment shall be made when work is acceptably placed and completed in accordance with specifications.

B. Payment for grassing will be made at contract unit price for the item "Grassing" and such payment shall constitute full compensation for furnishing and placing seed and fertilizer or sod where directed and protecting and maintaining seed and sod in all graded and disturbed areas.

**PART 2 - PRODUCTS**

Contractor shall submit source and species certification documents to Engineer and Owner's Representative for review prior to installation. Supply complete information on all analysis / test methodologies and results; laboratory certifications, manufacturer's specifications, and agency approvals to the Landscape Architect prior to placement of soil mixtures. In addition, provide the Landscape Architect with thoroughly mixed sample of soil mixes for approval prior to placement. Landscape Contractor shall make modifications and improvements to soil mixes deemed necessary by the soil analysis to meet requirements specified here in before, and to ensure proper growing medium for plant material.

**2.1 SEED**

A. All seed shall conform to all State Laws and to all requirements and regulations of the State Department of Agriculture.

B. The varieties of seed, as specified in Section 2.2, shall be individually packaged or bagged, and tagged to show name of seed, net weight, origin, germination, lot number, and other information required by the State Department of Agriculture.

C. The Engineer reserves the right to test, reject, or accept all seed before seeding.

**2.2 SEEDING SCHEDULE**

| A. SEED | RATE | PLANTING DATES |
|---|---|---|
| 'Princess 77' Bermuda | 75 lbs/ acre | March 1 - September 30 |
| Annual Rye (Temp only) | 75 lbs/acre | October 1 - February 28 |

**2.3 FERTILIZER**

A. Commercial fertilizer of approved type, conforming to state fertilizer laws at the rate as recommended by soils test.

**2.4 LIME**

A. Agricultural grade, ground limestone at the rate as recommended by soils test.

**2.5 SPRIG**

A. Healthy living stems, stolons, or rhizomes and attached roots of locally adapted grass without adhering soil, including two to three nodes and from 4 to 6 inches long. Obtain from heavy, dense certified sod. Provide sprigs which have been grown under climatic conditions similar to those in the locality of the project. Coordinate harvesting and planting operations to prevent exposure of sprigs to the sun for more than 30 minutes before covering and moistening. Sprigs showing signs of wilt, mold, containing weeds or other detrimental material or that are heat damaged will be rejected.

B. The varieties of sprig, as specified in section 2.6, shall be individually packaged or bagged, and tagged to show name of sprig, net weight, origin and other information required by the State Department of Agriculture.

C. Sprigs shall be pure to variety specified and shall be free of other grass species, weeds or foreign matter.

D. Sprigs shall be harvested by digging (not collected above soil level) shredding sod, by rototilling sod and raking, by vericutting or by a sprig harvester. Sprigs shall consist of mostly rhizomes and crowns with only a few green leaves.

**2.6 SPRIGGING SCHEDULE**

| A. SPRIG | RATE | PLANTING DATES |
|---|---|---|
| 'Tifway 419' Bermuda (or approved equal) | 1,000 busheis / ac. (Coverage in 3 months) | April 1 - August 31 |
| Stabilize site with temporary grass seed (See section 2.2) | | September 1 - March 31 |

B. In areas where existing grass is to be matched, Contractor shall sprig at the rate and dates recommended by sprig distributor.

**2.7 SOD**

A. Sod shall be premium grade, densely rooted, good quality grass of the species and certified variety as shown on the plans, free from noxious weeds with no surface soil being visible. The sod shall be obtained from areas where the soil is reasonably fertile. Sod of specified species with not less than 95 percent germination, not less than 85 percent pure seed, and not more than 0.5 percent weed seed. The sod shall be machine cut to a uniform soil thickness that shall contain practically all of the dense root system and not be less than 1-inch thick.

B. Before cutting, sod shall be mowed to a height of not less that 1-1/2" or more than 2". Sod shall be cut in uniform widths min. 12" and in lengths min. 24 inches.

C. Sod shall be delivered to site in a fresh, moist condition with healthy green foliage. It shall be unloaded from delivery trucks on pallets or rolls and placed in final position within 24 hours of delivery. Sod shall be protected from wind and sun and shall not be allowed to dry out before planting.

D. Sod shall be strong enough to support its own weight and retain its size and shape when suspended vertically from a firm grasp on the upper 10 percent of the section.

**2.8 ACCESSORIES**

A. Straw Mulch: Oat or wheat straw, reasonably free from weeds, foreign matter detrimental to plant life, and in dry condition.

B. Excelsior Mulch: Excelsior mulch shall consist of wood fibers cut from sound, green timber. The average length of fibers shall be 4 to 6 inches. Cut shall be made in such a manner as to provide maximum strength of fiber, but at a slight angle to natural grain of the wood to cause splintering of fibers when weathering in order to provide adherence to each other and to soil.

C. Wood cellulose fiber shall be made from wood chip particles manufactured particularly for discharging uniformly on the ground surface when dispersed by a hydraulic water sprayer. It shall remain in uniform suspension in water under agitation and blend with grass seed and fertilizer to form a homogenous slurry. Mulch fibers shall intertwine physically to form a strong moisture holding mat on the ground surface and allow rainfall to percolate into underlying soil. The mulch shall be heat processed to contain no germination or growth-inhibiting factors. It shall be dyed (non-toxic) an appropriate color to facilitate metering of material.

**2.9 PRODUCT REVIEW**

A. Contractor shall provide the Engineer with a complete description of all products before ordering. The Engineer will review all products before they are ordered.

**PART 3 - EXECUTION**

**3.1 PREPARATION**

A. Areas to be seeded or sprigged shall be made smooth and uniform and shall conform to the finished grade indicated on plans.

B. Remove foreign materials, plants, roots, stones, and debris from surfaces to be seeded.

C. Grassing areas, if not loose, shall be loosened to a minimum depth of 3 inches before fertilizer, seed, sprig or sod is applied.

D. Amendments to soils shall be incorporated into loosened 3 inch top soil layer as recommended by soils test.

**3.2 STAND OF GRASS**

A. Before acceptance of seeding or sprigging is performed for the establishment of permanent vegetation, Contractor will be required to produce a satisfactory stand of perennial grass whose root system shall be developed sufficiently to survive dry periods and winter weather and be capable of re-establishment in spring.

B. Before acceptance of seeding performed for the establishment of temporary vegetation, Contractor will be required to produce a stand of grass sufficient to control erosion for a given area and length of time before the next phase of construction or establishment of permanent vegetation is to commence.

**3.3 SEEDING AND SPRIGGING DATES**

A. Seeding and sprigging shall be performed during periods and at rates specified in their respective schedules. Seeding and sprigging work may, at discretion of Contractor, be performed throughout the year using schedule prescribed for given period. Seeding and sprigging work shall not be conducted when the ground is frozen or excessively wet. Contractor will be required to produce a satisfactory stand of grass regardless of the period of year work is performed.

**3.4 APPLYING LIME AND FERTILIZER**

A. Following advance preparation and placing selected material for shoulders and slopes, lime and fertilizer, if called for based on soil tests, shall be spread uniformly over the designated areas, and shall be thoroughly mixed with the soil to a depth of approximately 2 inches. Fertilizer and lime shall be applied at the rate at the rate recommended by required soils test. Unless otherwise provided, lime will not be applied for temporary seeding. In all cases where practicable, acceptable mechanical spreaders shall be used for spreading fertilizer. On steep slopes subject to slides and inaccessible to power equipment, the slopes shall be adequately scarified. Fertilizer may be applied on steep slopes by hydraulic methods as a mixture of fertilizer and seed. When fertilizer is applied with combination seed and fertilizer drills, no further incorporation will be necessary. The fertilizer and seed shall be applied together when Wood Cellulose Fiber Mulch is used. Any stones larger than 2 ½ inches in any dimension, larger clods, roots, or other debris brought to the surface shall be removed.

**3.5 SEEDING**

A. Seed shall be sown within 24 hours following application of fertilizer and lime and preparation of the seedbed as specified in Section 3.4. Seed shall be uniformly sown at rate specified by the use of acceptable mechanical seed drills. Rotary hand seeders, power sprayers or other satisfactory equipment may be used on steep slopes or on other areas inaccessible to seed drills.

B. Seeds shall be covered and lightly compacted by means of cultipacker or light roller if the drill does not perform this operation. On slopes inaccessible to compaction equipment, the seed shall be covered by dragging spiked chains, by light harrowing or by other satisfactory methods.

C. Apply water with fine spray immediately after each area has been sown.

D. Do not sow seed when ground is too dry, during windy periods or immediately following a rain.

E. If permitted by the special provisions, wood cellulose fiber mulch or excelsior fiber mulch may be used.

**3.6 SEED PROTECTION (STRAW MULCH)**

A. All seeded areas seeded with permanent grasses shall be uniformly mulched in a continuous blanket immediately following seeding and compacting operations, using at least 2 tons of straw per acre.

**3.7 SEED PROTECTION (EXCELSIOR MULCH)**

A. Seed shall be sown as specified in Section 3.5. Within 24 hours after covering of seed, excelsior mulch shall be uniformly applied at the rate of 2 tons per acre. The mulch may be applied hydraulically or by other acceptable methods. Should the mulch be placed in a dry condition, it shall be thoroughly wetted immediately after placing. Engineer may require light rolling of the mulch to form a tight mat.

**3.8 SEED PROTECTION (WOOD CELLULOSE FIBER MULCH)**

A. After the lime has been applied and ground prepared as specified in Section 3.4, wood cellulose fiber mulch shall be applied at a rate of 1,500 pounds per acre in a mixture of seed and fertilizer. Hydraulic equipment shall be used for application of fertilizer, seed, and slurry of the prepared wood pulp. This equipment shall have a built-in agitation system with an operating capacity sufficient to agitate, suspend, and homogeneously mix a slurry of the specified amount of fiber, fertilizer, seed, and water. The slurry distribution lines shall be large enough to prevent stoppage. The discharge line shall be equipped with a set of hydraulic spray nozzles which will provide an even distribution of slurry on various areas to be seeded. The slurry tank shall have a minimum capacity of 1,000 gallons.

Seed, fertilizer, wood pulp mulch, and water shall all be combined into the slurry tank for distribution of all ingredients in one operation by hydraulic seeding method specified herein. Materials shall be combined in a manner recommended by the manufacturer. The slurry mixture shall be regulated so amounts and rates of application shall result in a uniform application of all materials at rates not less than amount specified. Using the color of wood pulp as a guide, equipment operator shall spray prepared seedbed with a uniform visible coat. The slurry shall be applied in a sweeping motion, in an arched stream to fall like rain, allowing wood fibers to build upon each other until an even coat is achieved.

**3.9 SPRIGGING**

A. Sprigs shall be placed at the date and rates as shown in section 2.6. The sprigging method shall be by broadcast sprigging, hydroplanting or row planter. Sprigging procedure shall ensure even coverage.

B. Sprigs applied by broadcast over the site with a distributor or hydroseeder shall be planted at the rates listed in section 2.6. Cover broadcast sprigs with straw mulch immediately after broadcast and water in immediately (within 2 hours).

C. Sprigs installed by row planter creating a narrow furrow that covers 50 to 80% of the sprig with soil may use less sprig material. Rate shall be as recommended by sprig supplier to provide a solid stand of turf within the time required in Section 2.6. Water in immediately (within 1 hour).

**3.10 SODDING**

A. Sod shall be placed between March 1st and December 1st. However, if sod is to be placed during periods of temperatures over 90 degrees F., the contractor shall take extra care for quick placement of sod with adequate, consistent watering necessary to ensure sod thrives as planted.

B. Sod shall be placed within 24 hours of cutting.

C. Place top elevation of sod 1/2 inch below adjoining paving or curbs.

D. All areas to be sodded shall be brought to the proper line grade or cross section as was existing prior to construction. Sod shall be placed so that, upon completion, the edges of the sodded areas will be smooth and will conform to the proposed finished grade. Sod shall be laid smooth, edge to edge, with staggered joints. Sod shall be immediately pressed firmly into contact with the sod bed by tamping or rolling, to eliminate any air pockets. A true and even surface shall be provided, to insure knitting without displacement of the sod or deformation of the surfaces of the sodded areas. Do not stretch or overlap sod pieces. Following compaction, screened soil of good quality shall be used to fill all cracks, and excess soil shall be worked into the grass with rakes or other suitable equipment. On slopes steeper than 3 to 1, the sod shall be fastened in place with suitable wood or metal pins to hold the sod in place. Any damage by erosion or other causes that may have occurred after completion of grading operations shall be repaired, before commencing with the sodding operations.

E. Immediately before sodding, moisten topsoil with a fine spray to a minimum 1" depth. Sod shall not be laid on soil that is dry and powdery.

F. Sod shall be moist when laid and placed on moist ground. The sod shall be carefully placed by hand, beginning at the toe of slopes and working upwards. The length of the strips shall be at right angles to the flow of surface water. All joints shall be tightly butted and end joints shall be staggered at least 12 inches. The sod shall be immediately pressed firmly into the ground by tamping or rolling. Fill all joints between strips with fine screened soil. Sod on slopes shall be pegged with sod pegs to prevent movement. The sod shall be watered, mowed, weeded, repaired, or otherwise maintained, to insure the establishment of a uniform healthy stand of grass until acceptance.

G. Within 2 hours after sod has been placed, thoroughly water to a minimum depth of 4". After sod and soil have dried, roll sodded areas to ensure good bond between sod and soil and to remove depressions and irregularities. Roll sodded areas with a roller not exceeding 150 lbs. per foot of roller width. Top dress and roll again as necessary to create a smooth even surface.

**PART 4 - MAINTENANCE, WARRANTY AND ACCEPTANCE**

**4.1 MAINTENANCE**

A. Maintenance shall consist of providing protection against traffic, watering to ensure uniform seed germination and to keep surface of soil damp, and repairing any areas damaged as a result of construction operations or erosion. Maintenance shall also include, but is not limited to, watering, weeding, cultivating, removal of dead material, lawn mowing, fertilizing, and other necessary operations.

B. The Contractor shall maintain all proposed plantings until the date of final acceptance by the Owner.

**4.2 WARRANTY**

A. All grassed areas shall be guaranteed by the Contractor to be alive and healthy for a one year period from the date of substantial completion issued by the Owner. A final inspection with the Owner shall be conducted at the end of the warranty period to determine if any areas require replanting. At the end of the warranty period, the sod shall show evidence of rooting to the underlying soil and shall have no competitive weed growth from either the sod or from between the sod joints.

B. Any grassed area which is dead or not showing satisfactory growth shall be replaced at Contractor's expense at the end of warranty period. All replacements shall be of original quality and of a size equal to adjacent plants or trees of the same kind. Replacements required because of vandalism, excessive use or other causes beyond the control of the Contractor are not part of this contract.

**4.3 ACCEPTANCE**

A. Before acceptance of seeding performed for the establishment of permanent vegetation, Contractor will be required to produce a satisfactory stand of perennial grass whose root system shall be developed sufficiently to survive dry periods and winter weather and be capable of reestablishment in spring.

B. A minimum coverage of 80% density over 100% of the disturbed area is required for seeded areas before project acceptance. Sprig and sod areas shall have 95 % coverage over 100% of the disturbed area prior project acceptance.

END OF SECTION

SOUTH CAROLINA LANDSCAPE ARCHITECTURAL CORP. REGISTERED 202-C THOMAS & HUTTON ENGINEERING CO.

STATE OF SOUTH CAROLINA LANDSCAPE ARCHITECT No. 901 REGISTERED RYAN P. THOMAS

| NO. | REVISIONS | BY | DATE |
|---|---|---|---|
| | | | |

THOMAS & HUTTON
Engineering | Surveying | Planning | GIS | Consulting
682 Johnnie Dodds Boulevard • Suite 100
Mt. Pleasant, SC 29464 • 843.849.0200
www.thomasandhutton.com

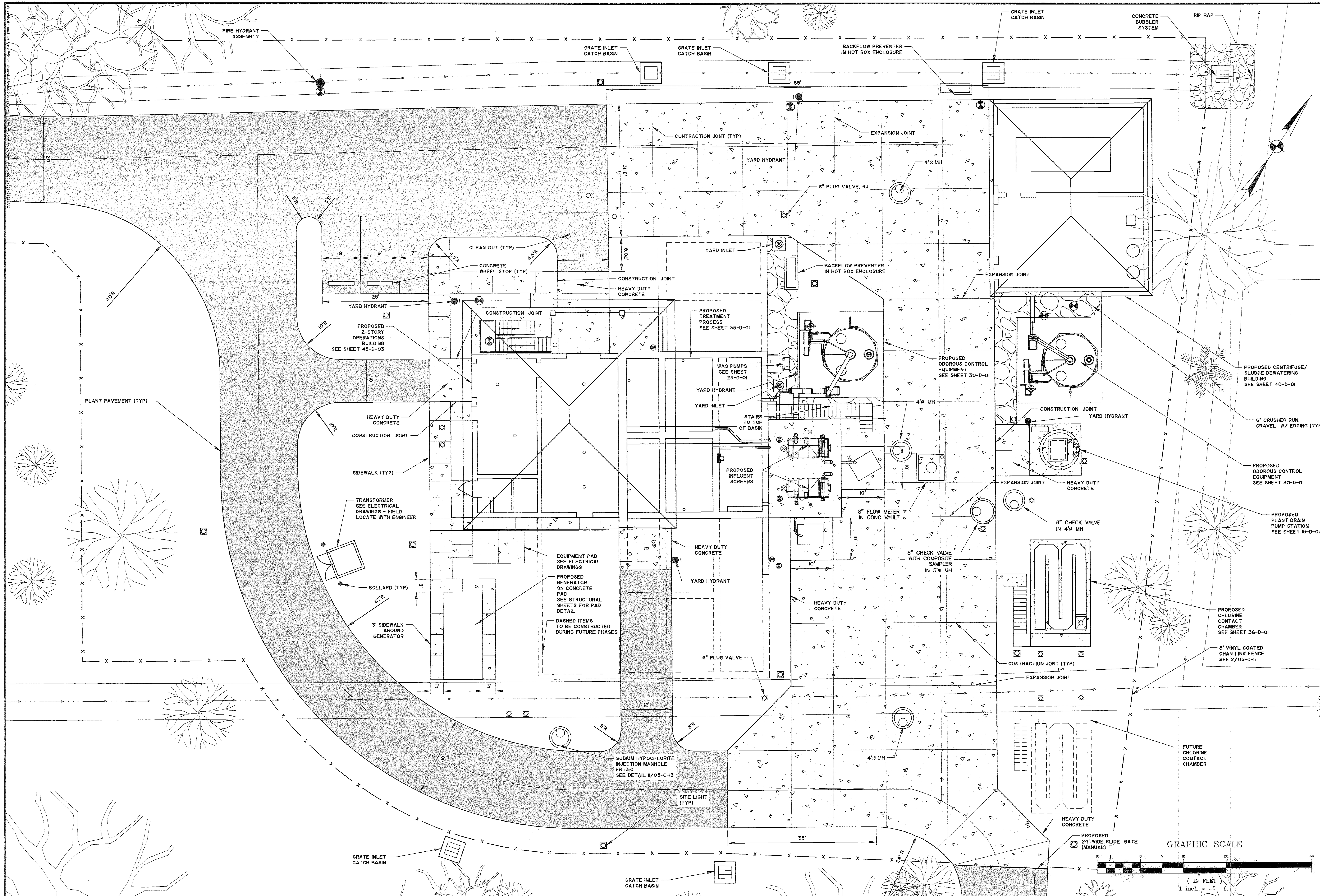
**KIAWAH RIVER PLANTATION**
CHARLESTON COUNTY, SOUTH CAROLINA

KIAWAH RIVER PLANTATION WWTP

**GRASSING SPECIFICATION**

| | |
|---|---|
| JOB NO: | J-25328.0000 |
| DATE: | 7/31/15 |
| DRAWN: | MEM |
| DESIGNED: | MEM |
| REVIEWED: | RPT |
| APPROVED: | RPT |
| SCALE: | NTS |

05-L-04




SOUTH CAROLINA THOMAS & HUTTON ENGINEERING CO. No. C00285 CERTIFICATE OF AUTHORIZATION

SOUTH CAROLINA PROFESSIONAL ENGINEER REGISTERED No. 13293 MARK F. YODICE

1-29-2016

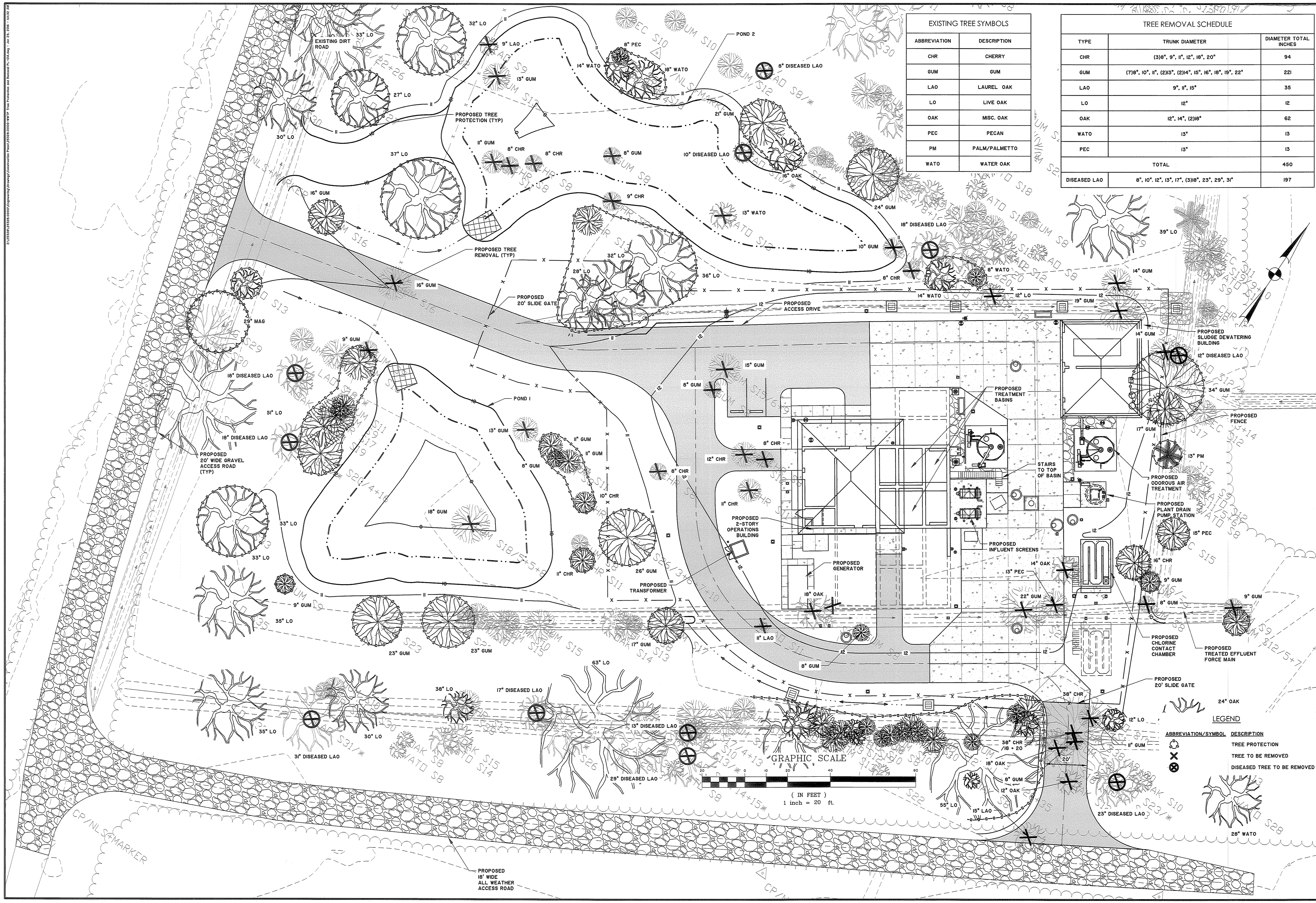
| NO. | GENERAL REVISIONS | BY | DATE |
|---|---|---|---|
| 1 | | MFY | 12/2/15 |
| | REVISIONS | | |

**THOMAS & HUTTON**
Engineering | Surveying | Planning | GIS | Consulting
682 Johnnie Dodds Boulevard • Suite 100
Mt. Pleasant, SC 29464 • 843.849.0200
www.thomasandhutton.com

**KIAWAH RIVER PLANTATION**
CHARLESTON COUNTY, SOUTH CAROLINA
KIAWAH RIVER PLANTATION WWTP
**SITE LAYOUT - WWTP**

| | |
|---|---|
| JOB NO: | J-25328.0000 |
| DATE: | 12/18/15 |
| DRAWN: | DNF |
| DESIGNED: | KEN |
| REVIEWED: | MFY |
| APPROVED: | MFY |
| SCALE: | 1" = 10' |

**06-C-01**




## EXISTING TREE SYMBOLS

| ABBREVIATION | DESCRIPTION |
|---|---|
| CHR | CHERRY |
| GUM | GUM |
| LAO | LAUREL OAK |
| LO | LIVE OAK |
| OAK | MISC. OAK |
| PEC | PECAN |
| PM | PALM/PALMETTO |
| WATO | WATER OAK |

## TREE REMOVAL SCHEDULE

| TYPE | TRUNK DIAMETER | DIAMETER TOTAL INCHES |
|---|---|---|
| CHR | (3)8", 9", 11", 12", 18", 20" | 94 |
| GUM | (7)8", 10", 11", (2)13", (2)14", 15", 16", 18", 19", 22" | 221 |
| LAO | 9", 11", 15" | 35 |
| LO | 12" | 12 |
| OAK | 12", 14", (2)18" | 62 |
| WATO | 13" | 13 |
| PEC | 13" | 13 |
| TOTAL | | 450 |
| DISEASED LAO | 8", 10". 12", 13", 17", (3)18", 23", 29", 31" | 197 |

SOUTH CAROLINA THOMAS & HUTTON ENGINEERING CO. No. C00285 CERTIFICATE OF AUTHORIZATION

SOUTH CAROLINA PROFESSIONAL ENGINEER No. 13293 REGISTERED MARK F. YODICE 1-29-2016

| NO. | REVISIONS | BY | DATE |
|---|---|---|---|

THOMAS & HUTTON
Engineering | Surveying | Planning | GIS | Consulting
682 Johnnie Dodds Boulevard • Suite 100
Mt. Pleasant, SC 29464 • 843.849.0200
www.thomasandhutton.com

**KIAWAH RIVER PLANTATION**
CHARLESTON COUNTY, SOUTH CAROLINA
KIAWAH RIVER PLANTATION WWTP
**TREE PROTECTION AND REMOVAL PLAN - WWTP**

| | |
|---|---|
| JOB NO: | J-25328.0000 |
| DATE: | 12/18/15 |
| DRAWN: | DNF |
| DESIGNED: | MFY |
| REVIEWED: | MFY |
| APPROVED: | MFY |
| SCALE: | 1" = 20' |

**06-C-01A**

MATCH LINE – SEE SHEET NO. 06-C-03

MATCH LINE – SEE SHEET NO. 06-C-03

8" 45° BEND, RJ
8" 45° BEND, RJ
FIRE HYDRANT ASSEMBLY
8" X 6" REDUCER, RJ
6" X 4" TAPPED TEE, RJ
40 LF 24" CLASS III RCP @ 0.6%
30 LF 24" CLASS III RCP @0.6%
50 LF 24" CLASS III RCP @ 0.6%
YARD HYDRANT
4" X 3" REDUCER, RJ
3" 90° BEND, RJ
GRATE INLET CATCH BASIN FR 13.5 IE IN 5.72
52 LF 24" CLASS III RCP @ 0.6%
CONCRETE BUBBLER SYSTEM IE 6.03
RIP RAP
8" C900 PVC 8"W
6" C900 PVC 6"W
4" C900 PVC 4"W
3" GATE VALVE, RJ
GRATE INLET CATCH BASIN FR 12.7 IE IN 5.24 IE OUT 5.24
GRATE INLET CATCH BASIN FR 13.0 IE IN 5.42 IN IN 10.30 (S) IE OUT 5.42
6" X 4" REDUCER, RJ
BACKFLOW PREVENTER IN HOT BOX ENCLOSURE
6" X 4" TAPPED TEE, RJ
3" GATE VALVE, RJ
3" PVC WL
CLEAN OUT IE 4.75
6" WYE IE 4.70
40 LF 12" CLASS IV RCP @ 0.5%
4'Ø MH FR 13.90 IE IN 4.00 IE OUT 3.80
6" SDR 26 PVC
CLEAN OUT IE 4.85
6" WYE IE 4.80
6" SDR 26 PVC
6" WYE IE 7.15
6" PLUG VALVE, RJ
6" SDR 26 PVC
12" X 6" WYE IE 3.77
6" WYE IE 7.35
3" SCHED 80 PVC
3" FM
8" 45° BEND
8" SDR 26 PVC
CLEAN OUT IE 7.55
6" WYE IE 7.50
6" 45° BEND (TYP)
YARD INLET FR 13.40 IN IN 11.00 IE OUT 10.50
CENTRIFUGE INFLUENT
BACKFLOW PREVENTER IN HOT BOX ENCLOSURE
33 LF 6" HDPE @ 1.96% SEE NOTE 1
2" SCHED 80 PVC
12" X 8" WYE IE 3.73
2" GATE VALVE, RJ
YARD HYDRANT
4" WYE
6" DIP @ 1.0%
12" X 4" WYE W/ 4" PLUG TAPPED FOR 2" NPT IE 3.70
3" GATE VALVE, RJ
PROPOSED 2-STORY OPERATIONS BUILDING SEE SHEET 45-D-03
CLEAN OUT
PROPOSED TREATMENT PROCESS SEE SHEET 35-D-01
3" PVC WL
3" DIP
2" PVC WL
PROPOSED ODOROUS CONTROL EQUIPMENT SEE SHEET 30-D-01
3" SCHED 80 PVC
3" FM
4" 45° BEND (TYP)
6" X 4" WYE
3" BV
WAS PUMPS SEE SHEET 25-D-01
YARD HYDRANT
YARD INLET FR 12.80 IE 11.15
STAIRS TO TOP OF BASIN
4'Ø MH FR 13.10 IE IN 3.56 (N) IE IN 4.25 (S) IE IN 4.45 (W) IE OUT 3.56
2" SCHED 80 PVC
YARD HYDRANT
4" FD TOP 13.0 IE 11.03
4" FD IE 6.29
12" SDR 26 PVC @ 0.4%
4" X 2" WYE IE 6.21
10" C900 PVC (TYP)
10" 45° BEND, RJ (TYP)
14" X 10" REDUCER, RJ
14" 45° BEND, RJ
14" X 10" WYE, RJ
10" PLUG VALVE, RJ (TYP)
4" SDR 26 PVC
PROPOSED INFLUENT SCREENS
8" C900 PVC INFLUENT
4" FD TOP 13.0 IE 11.00
6" FLOW METER IN CONC VAULT TOP EL 12.87
4" SDR 26 PVC @ 0.4%
6" 45° BENDS, RJ
IE 3.41 IE 6.19
6" 45° BEND, RJ
6" SDR 26 PVC
PROPOSED ODOROUS CONTROL EQUIPMENT SEE SHEET 30-D-01
6" WYE IE 8.35
6" 45° BENDS, RJ
8" X 6" WYE, RJ
PROPOSED PLANT DRAIN PUMP STATION SEE SHEET 15-D-01
1" SCHED 80 PVC SODIUM HYPOCHLORITE SOLUTION LINE
6" PLUG IE 8.35
12" X 10" WYE IE 4.32
2" SCHED 80 PVC DRAIN
6" PLUG VALVE, RJ
8" CHECK VALVE WITH COMPOSITE SAMPLER IN 5'Ø MH FR 12.50
6" PLUG IE 5.50
6" CLEAN OUT IE 8.40
2" PVC WL
YARD HYDRANT
6" FD TOP EL 13.40 IE 8.40
PROPOSED GENERATOR SEE ELECTRICAL DRAWINGS
2" GATE VALVE
3" GATE VALVE W/ PLUG
10" 45° BEND
TOP 13.00 IE 11.50
8" PLUG VALVE, RJ
10" CHECK VALVE IN 4'Ø MH FR 12.50 SEE DETAIL 13/05-C-13
10" FD TOP 13.00 IE 11.53
PROPOSED CHLORINE CONTACT CHAMBER SEE SHEET 36-D-01
DASHED ITEMS TO BE CONSTRUCTED DURING FUTURE PHASES
10" PLUGS, RJ
10" PLUG VALVE, RJ (TYP)
6" PLUG VALVE
12" X 6" WYE IE 4.47
14" 45° BEND, RJ
14" C900 PVC
14" C900 PVC TO EFFLUENT POND
6" PLUG IE 4.82
6" 45° BEND
6" SDR 26 PVC
14" 45° BEND, RJ
10" 45° BEND, RJ (TYP)
14" X 10" WYE, RJ (TYP)
6" PLUG IE 4.90
6" SDR 26 PVC
IE 8.10
14" C900 PVC
4'Ø MH FR 12.10 IE 4.50
14" 45° BEND, RJ
FUTURE CHLORINE CONTACT CHAMBER
SODIUM HYPOCHLORITE INJECTION MANHOLE FR 13.0 SEE DETAIL 11/05-C-13
SITE LIGHT (TYP)
8" 45° BEND, RJ
8" 45° BEND, RJ
GRAPHIC SCALE
( IN FEET )
1 inch = 10 ft.

NOTES:

1. PROVIDE PERFORATED 6" HDPE WRAPPED IN A FILTER SOCK AND BEDDED IN #57 STONE (GRANITE) 2' WIDE BY 4.4IN OF 1.5' DEEP. COMPLETELY WRAP TRENCH (MIRAFI 140N OR EQUIVALENT.
2. ALL CLEANOUTS AND MANHOLE COVERS SHALL BE WATERTIGHT.
3. PIPES UNDER STRUCTURES SHALL BE DIP UNLESS OTHERWISE NOTED AND SHALL BE ENCASED IN CONCRETE.

63 LF 12" RCP CLASS III @ 0.4%
65 LF 12" RCP CLASS III @ 0.4%
GRATE INLET CATCH BASIN FR 10.70 IIE 8.35
GRATE INLET CATCH BASIN FR 10.70 IIE 8.61

SOUTH CAROLINA NOVEMBER 2012 THOMAS & HUTTON ENGINEERING CO. No. C00281 CERTIFICATE OF AUTHORIZATION

SOUTH CAROLINA PROFESSIONAL ENGINEER No. 13273 MARK F. YOUNG 12-2-15

| NO. | REVISIONS | BY | DATE |
|---|---|---|---|
| 1 | GENERAL REVISIONS | MFY | 12/2/15 |

THOMAS & HUTTON
Engineering | Surveying | Planning | GIS | Consulting
682 Johnnie Dodds Boulevard • Suite 100
Mt. Pleasant, SC 29464 • 843.849.0200
www.thomasandhutton.com

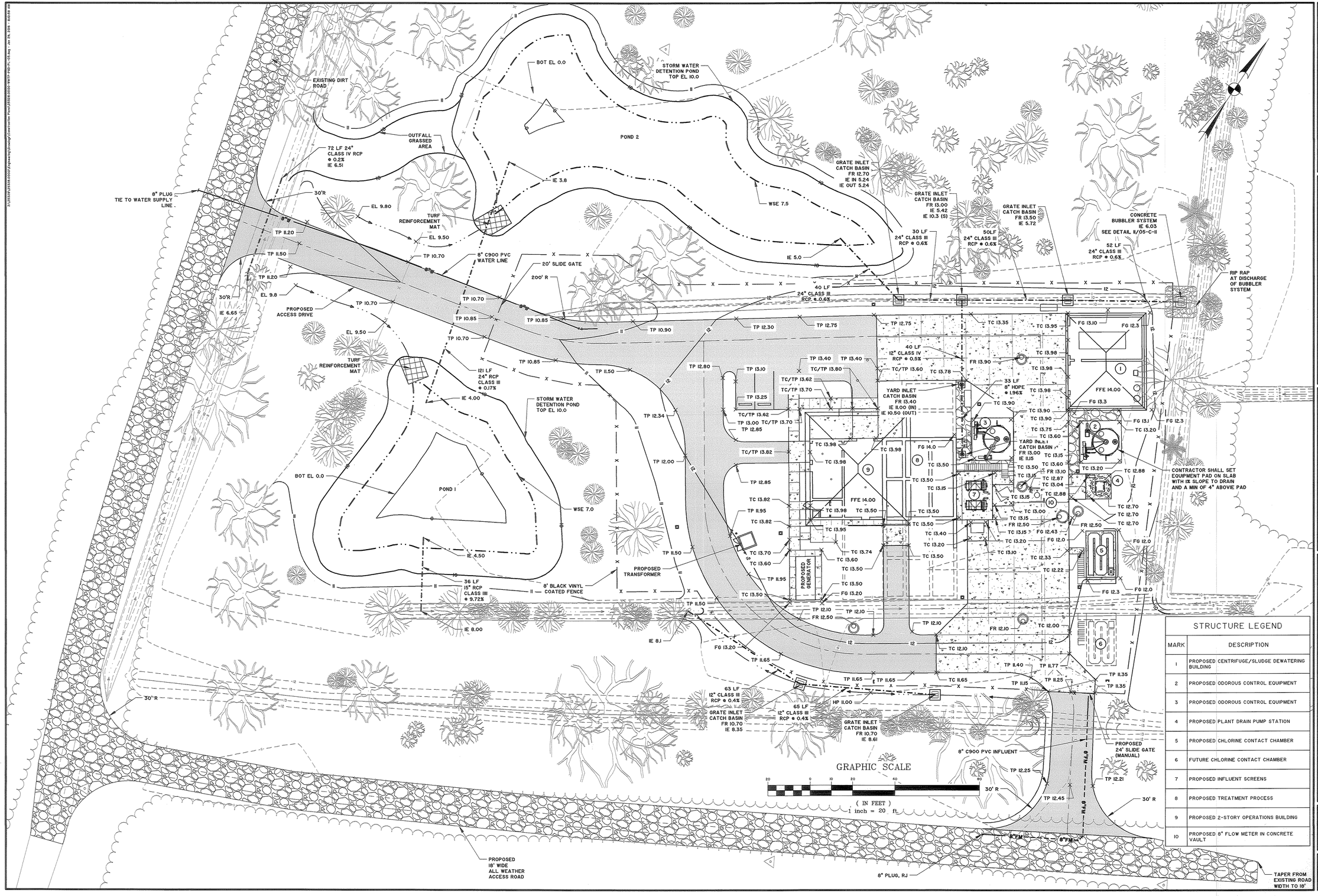
KIAWAH RIVER PLANTATION
CHARLESTON COUNTY, SOUTH CAROLINA

KIAWAH RIVER PLANTATION WWTP

PIPING PLAN – WWTP

| | |
|---|---|
| JOB NO: | J-25328.0000 |
| DATE: | 12/18/15 |
| DRAWN: | DNF |
| DESIGNED: | KEN |
| REVIEWED: | MFY |
| APPROVED: | MFY |
| SCALE: | 1" = 10' |

06-C-02




| MARK | DESCRIPTION |
|---|---|
| 1 | PROPOSED CENTRIFUGE/SLUDGE DEWATERING BUILDING |
| 2 | PROPOSED ODOROUS CONTROL EQUIPMENT |
| 3 | PROPOSED ODOROUS CONTROL EQUIPMENT |
| 4 | PROPOSED PLANT DRAIN PUMP STATION |
| 5 | PROPOSED CHLORINE CONTACT CHAMBER |
| 6 | FUTURE CHLORINE CONTACT CHAMBER |
| 7 | PROPOSED INFLUENT SCREENS |
| 8 | PROPOSED TREATMENT PROCESS |
| 9 | PROPOSED 2-STORY OPERATIONS BUILDING |
| 10 | PROPOSED 8" FLOW METER IN CONCRETE VAULT |

| NO. | REVISIONS | BY | DATE |
|---|---|---|---|
| 1 | GENERAL REVISIONS | MFY | 12/15 |


THOMAS & HUTTON
Engineering | Surveying | Planning | GIS | Consulting
682 Johnnie Dodds Boulevard • Suite 100
Mt. Pleasant, SC 29464 • 843.849.0200
www.thomasandhutton.com


SOUTH CAROLINA — THOMAS & HUTTON ENGINEERING CO. — No. C00289 — CERTIFICATE OF AUTHORIZATION

SOUTH CAROLINA — REGISTERED PROFESSIONAL ENGINEER — No. 13293 — 12-29-15 — MARK F. YOUNG

# KIAWAH RIVER PLANTATION

CHARLESTON COUNTY, SOUTH CAROLINA

KIAWAH RIVER PLANTATION WWTP

PAVING GRADING & DRAINAGE PLAN - WWTP

| | |
|---|---|
| JOB NO: | J-25328.0000 |
| DATE: | 12/18/15 |
| DRAWN: | DNF |
| DESIGNED: | KEN |
| REVIEWED: | MFY |
| APPROVED: | MFY |
| SCALE: | 1" = 20' |

06-C-03

PROPOSED SPRAY IRRIGATION DISTRIBUTION MAIN

TOE OF SLOPE

PROPOSED EFFLUENT STORAGE LAGOON ALL-WEATHER ROAD

SPRAY IRRIGATION PUMP STATION TOP EL. 18.25 (SEE SHEETS NO. 08-C-01 & 08-C-02)

TREE LINE

2'-0" WIDE GRASSED SHOULDER

18' DOUBLE LEAF SWING GATE

EXISTING DRAINAGE DITCH

TOP OF SLOPE

TOE OF SLOPE

12' MIN.

MILLET HALL ROAD

TOP OF DIKE EL. 18.0'

180 LF 30" RCP (INTERIOR COATED) OR 30" C905 @ 0.50%

10' WIDE TOP OF DIKE

INTAKE/OUTLET STRUCTURE FRAME EL. 8.7'

TOP OF WATER EL. = 15.1'

EXISTING TREE LINE

8' BLACK VINYL COATED CHAIN LINK FENCE

PROPOSED TREATED EFFLUENT FORCE MAIN

PVC C905

EDGE OF ACCESS WAY

12' MIN. SEE NOTE 1

NOTES:
1. INSTALL FENCE SO AS TO PROVIDE A MINIMUM OF 12' ACCESS WIDTH FROM TOE OF SLOPE.

GRAPHIC SCALE

20 0 10 20 40 80

( IN FEET )
1 inch = 20 ft.

SOUTH CAROLINA NOLVACHUCKY THOMAS & HUTTON ENGINEERING CO. No. COA2365 CERTIFICATE OF AUTHORIZATION

SOUTH CAROLINA REGISTERED PROFESSIONAL ENGINEER No. 12933 MARK F. YOUNG 1-24-16

| NO. | REVISIONS | BY | DATE |
|---|---|---|---|
| | | | |


THOMAS & HUTTON
Engineering | Surveying | Planning | GIS | Consulting
682 Johnnie Dodds Boulevard • Suite 100
Mt. Pleasant, SC 29464 • 843.849.0200
www.thomasandhutton.com

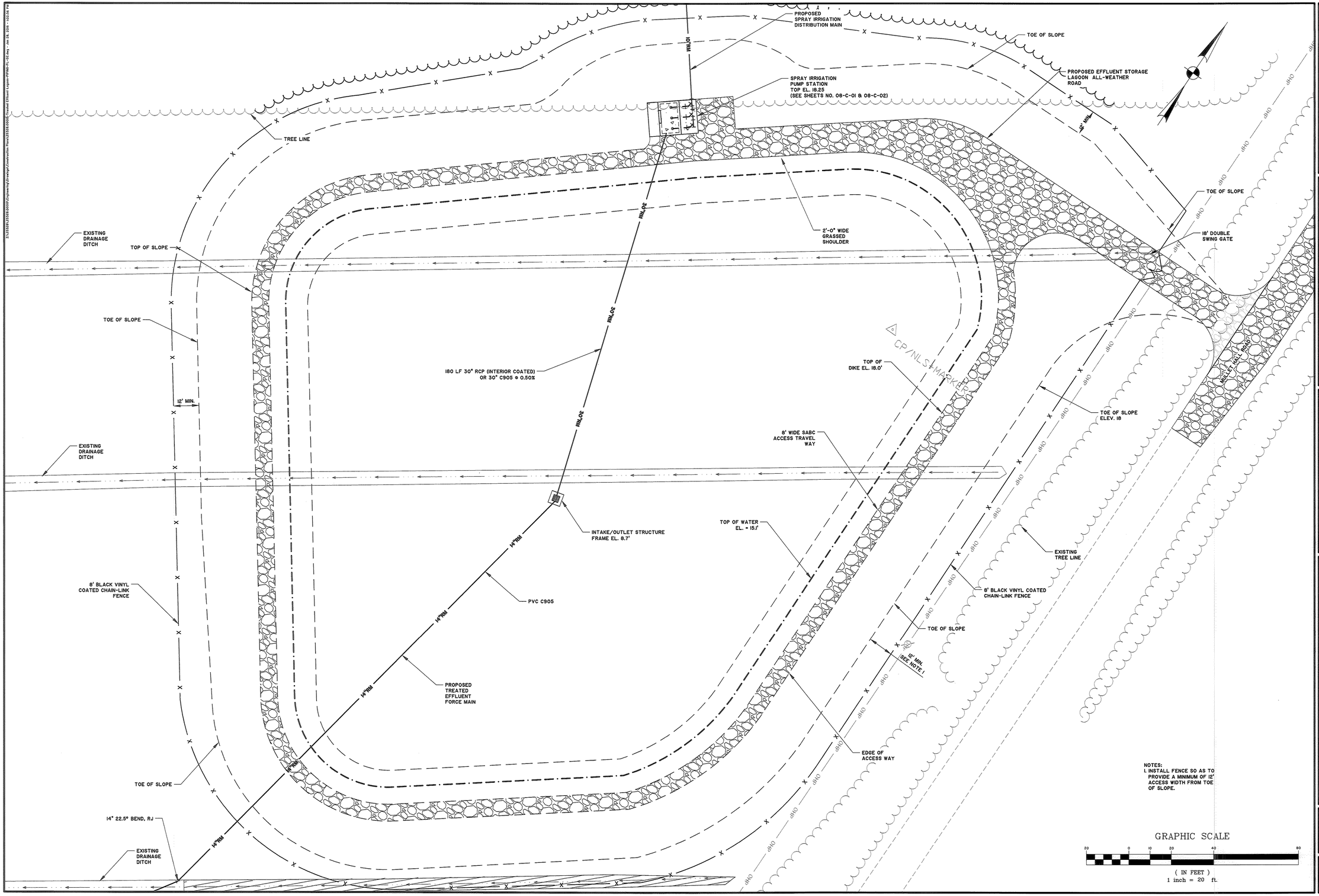

**KIAWAH RIVER PLANTATION**
CHARLESTON COUNTY, SOUTH CAROLINA

KIAWAH RIVER PLANTATION WWTP

**PAVING GRADING AND DRAINAGE PLAN - EFFLUENT LAGOON**

| | |
|---|---|
| JOB NO: | J-25328.0000 |
| DATE: | 12/18/15 |
| DRAWN: | DNF |
| DESIGNED: | KEN |
| REVIEWED: | MFY |
| APPROVED: | MFY |
| SCALE: | 1" = 20' |

**07-C-01**




SOUTH CAROLINA — THOMAS & HUTTON ENGINEERING CO. — No. COA0285 — CERTIFICATE OF AUTHORIZATION

SOUTH CAROLINA — REGISTERED PROFESSIONAL ENGINEER — No. 13263 — 8-29-16 — MARK F. YOUNG

| NO. | REVISIONS | BY | DATE |
|---|---|---|---|
| | | | |


THOMAS & HUTTON
Engineering | Surveying | Planning | GIS | Consulting
682 Johnnie Dodds Boulevard • Suite 100
Mt. Pleasant, SC 29464 • 843.849.0200
www.thomasandhutton.com


**KIAWAH RIVER PLANTATION**
CHARLESTON COUNTY, SOUTH CAROLINA

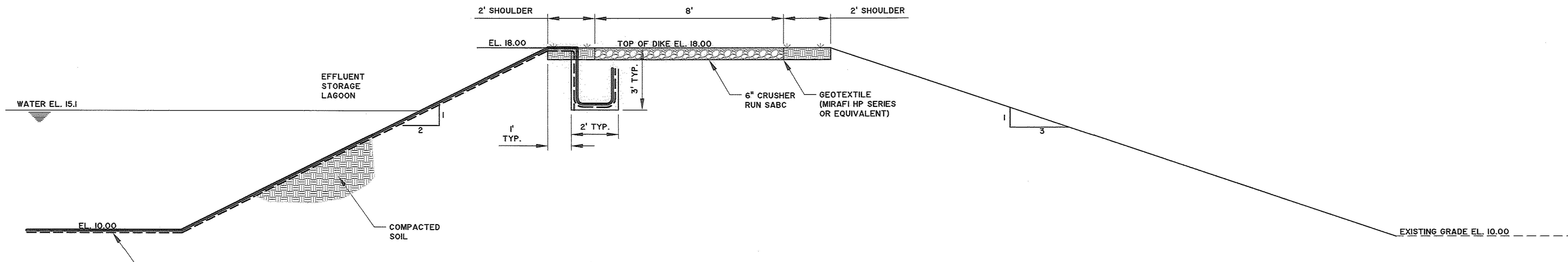
KIAWAH RIVER PLANTATION WWTP

**PIPING PLAN - EFFLUENT LAGOON**

| | |
|---|---|
| JOB NO: | J-25328.0000 |
| DATE: | 12/16/15 |
| DRAWN: | DNF |
| DESIGNED: | KEN |
| REVIEWED: | MFY |
| APPROVED: | MFY |
| SCALE: | 1" = 20' |

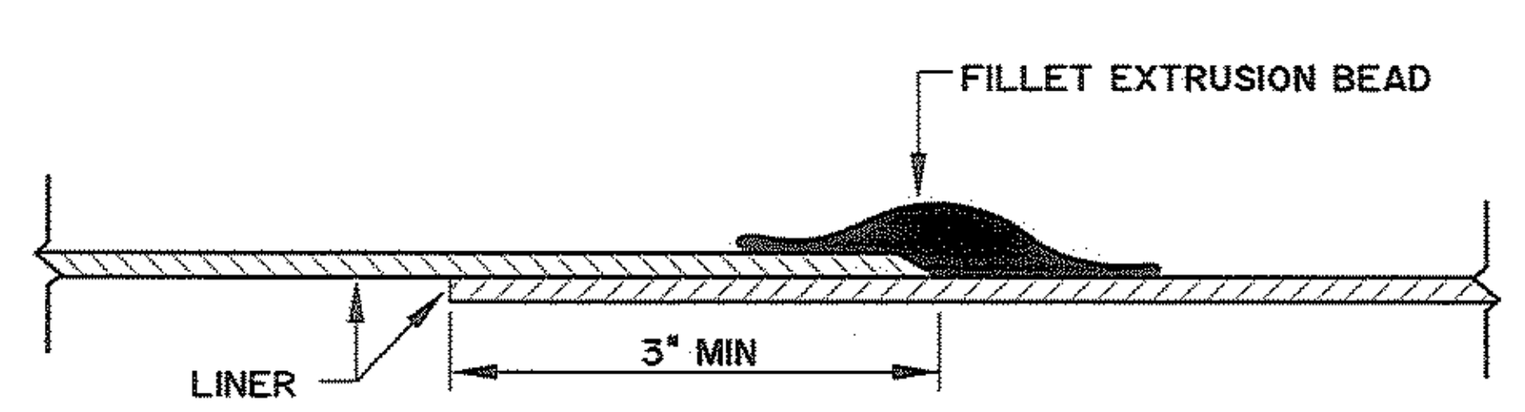
**07-C-02**

Z:\25328\25328.0000\Engineering\Drawings\Construction Plans\25328.0000-Treated Effluent Lagoon DT-SHEETS 03-04.dwg - Sep 1, 2015 - 4:33:21 PM



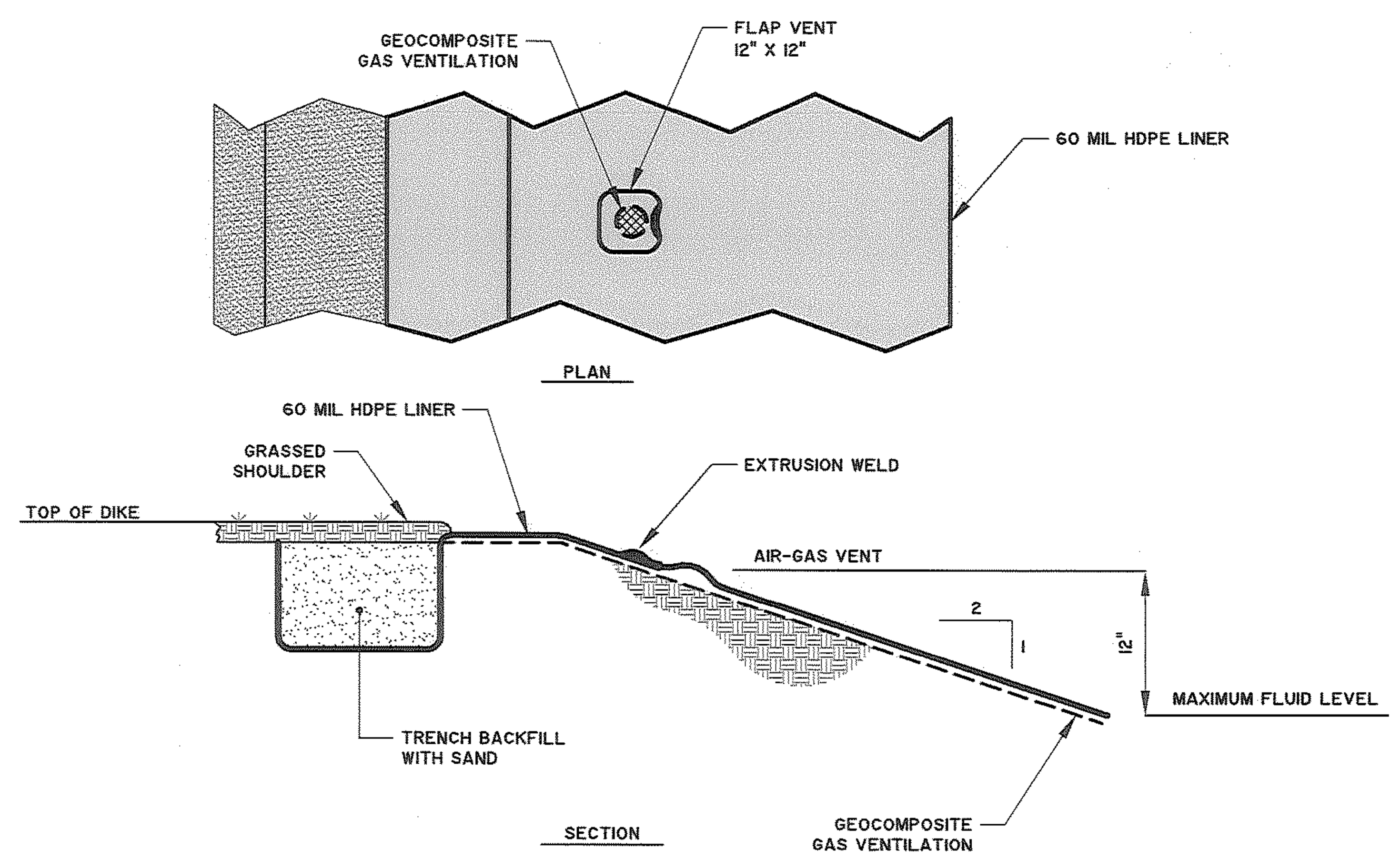

1 / 07-C-03 **TREATED EFFLUENT LAGOON LINER ANCHOR SECTION**

SCALE: 1"=3'



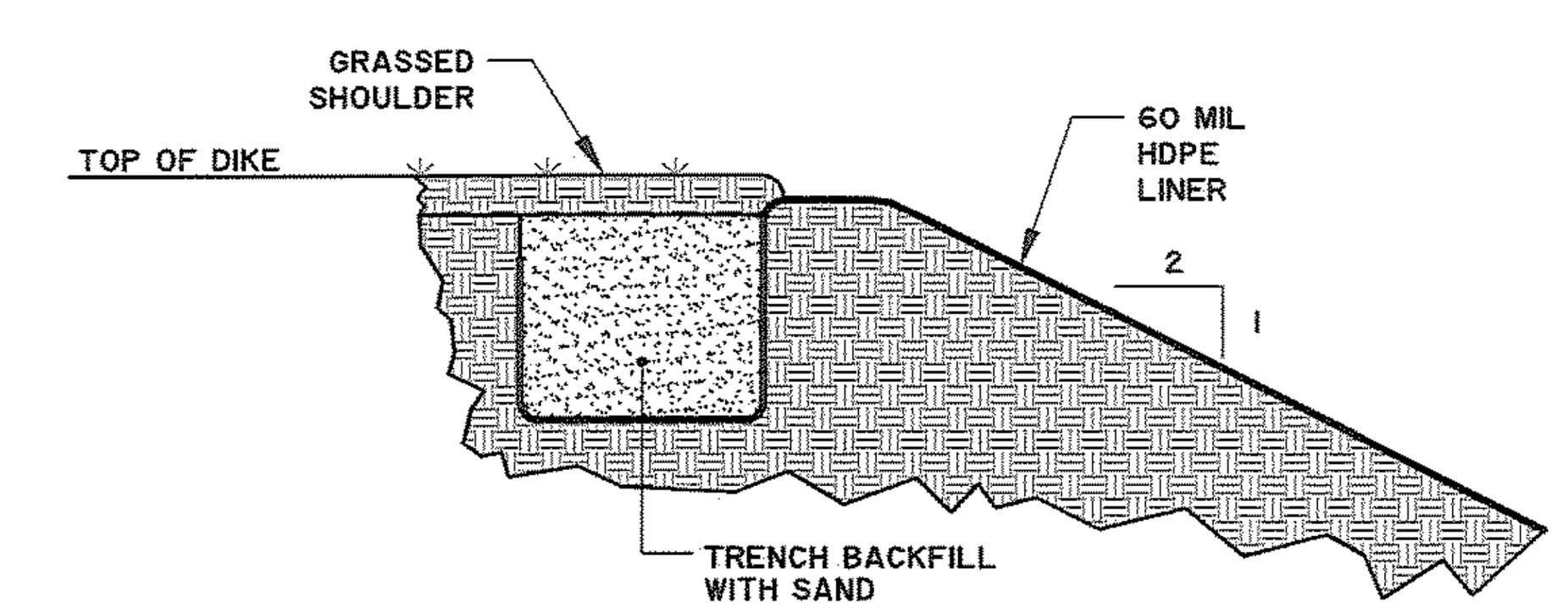

2 / 07-C-03 **FILLET EXTRUSION SEAM PROFILE**

SCALE: NOT TO SCALE




3 / 07-C-03 **AIR-GAS FLAP TYPE VENT DETAIL**

SCALE: NOT TO SCALE





4 / 07-C-03 **LINER ANCHOR TRENCH DETAIL**

SCALE: NOT TO SCALE

GRAPHIC SCALE

3 0 1.5 3 6 12

( IN FEET )
1 inch = 3 ft.




| NO. | REVISIONS | BY | DATE |
|---|---|---|---|
| | | | |

THOMAS & HUTTON
Engineering | Surveying | Planning | GIS | Consulting
682 Johnnie Dodds Boulevard • Suite 100
Mt. Pleasant, SC 29464 • 843.849.0200
www.thomasandhutton.com

**KIAWAH RIVER PLANTATION**
CHARLESTON COUNTY, SOUTH CAROLINA

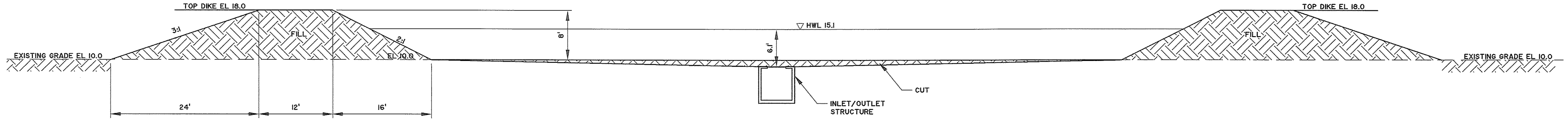
KIAWAH RIVER PLANTATION WWTP

**DETAILS AND SECTIONS - EFFLLUENT LAGOON**

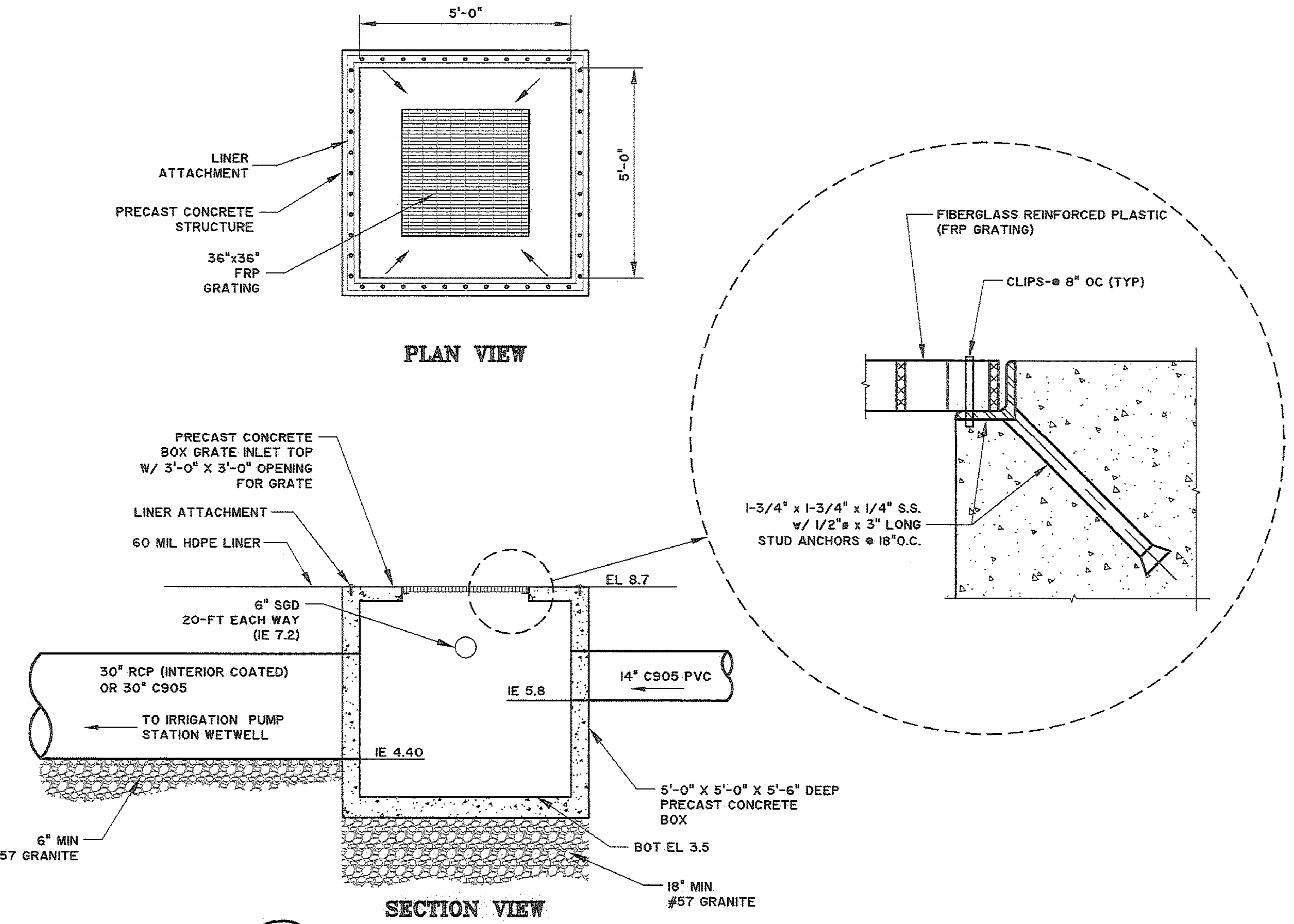
| | |
|---|---|
| JOB NO: | J-25328.0000 |
| DATE: | 12/18/15 |
| DRAWN: | DNF |
| DESIGNED: | KEN |
| REVIEWED: | MFY |
| APPROVED: | MFY |
| SCALE: | AS NOTED |

**07-C-03**

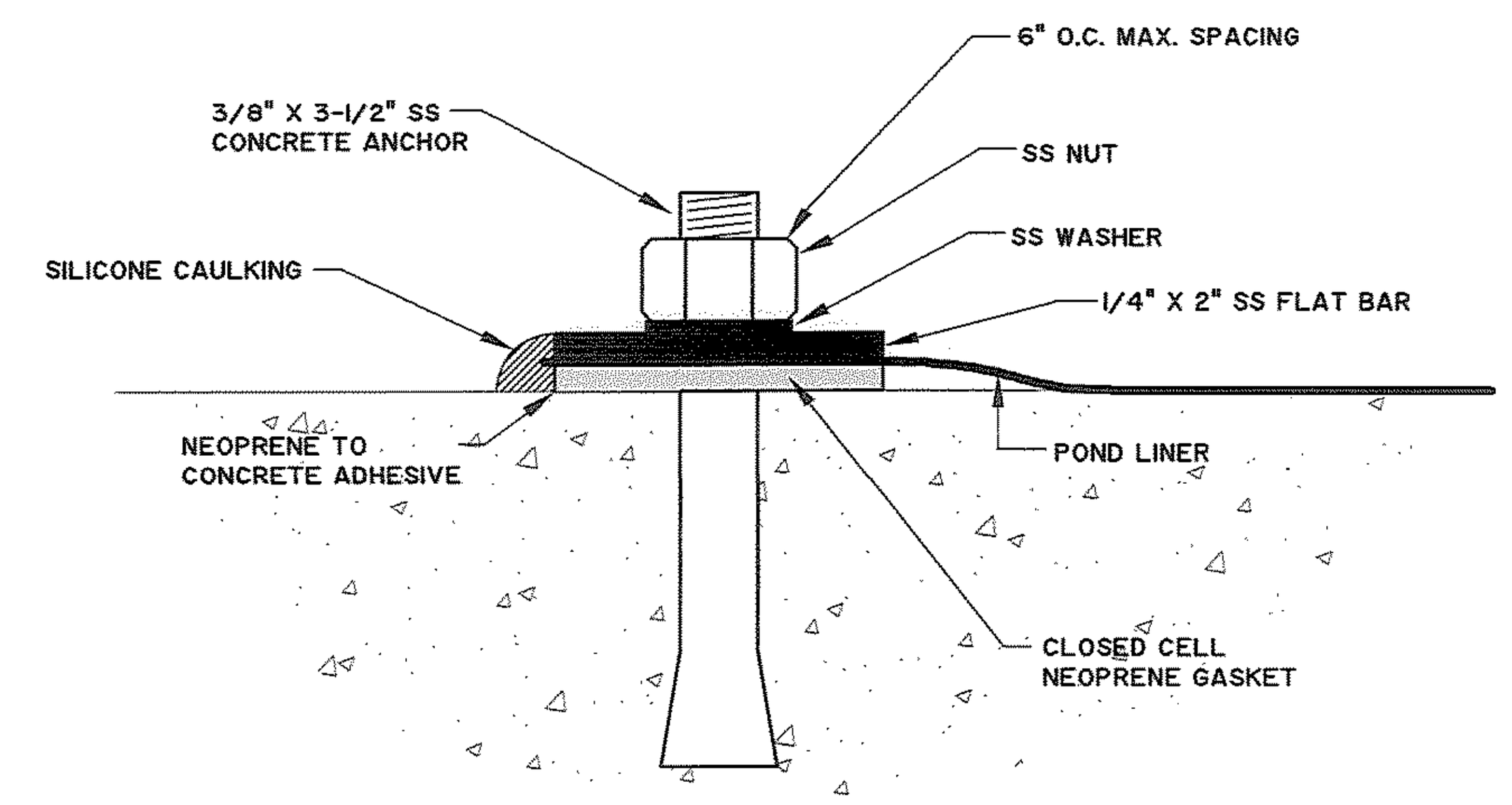
Z:\25328\25328.0000\Engineering\Drawings\Construction Plans\25328.0000-Treated Effluent Lagoon DT-SHEETS 03-04.dwg - Sep 1, 2015 - 4:33:21 PM




1 / 07-C-04 **TYPICAL LAGOON CROSS SECTION**
SCALE: 1"=10'




2 / 07-C-04 **INTAKE/OUTLET STRUCTURE AT TREATED EFFLUENT LAGOON**
3/8" = 1'-0"




3 / 07-C-04 **LINER ATTACHMENT TO CONCRETE**
SCALE: NOT TO SCALE

SOUTH CAROLINA THOMAS & HUTTON ENGINEERING CO. No. C00285 CERTIFICATE OF AUTHORIZATION

SOUTH CAROLINA REGISTERED PROFESSIONAL ENGINEER No. 13293 MARK F. YODICE

| NO. | REVISIONS | BY | DATE |
|---|---|---|---|

**THOMAS & HUTTON**
Engineering | Surveying | Planning | GIS | Consulting
682 Johnnie Dodds Boulevard • Suite 100
Mt. Pleasant, SC 29464 • 843.849.0200
www.thomasandhutton.com

**KIAWAH RIVER PLANTATION**
CHARLESTON COUNTY, SOUTH CAROLINA

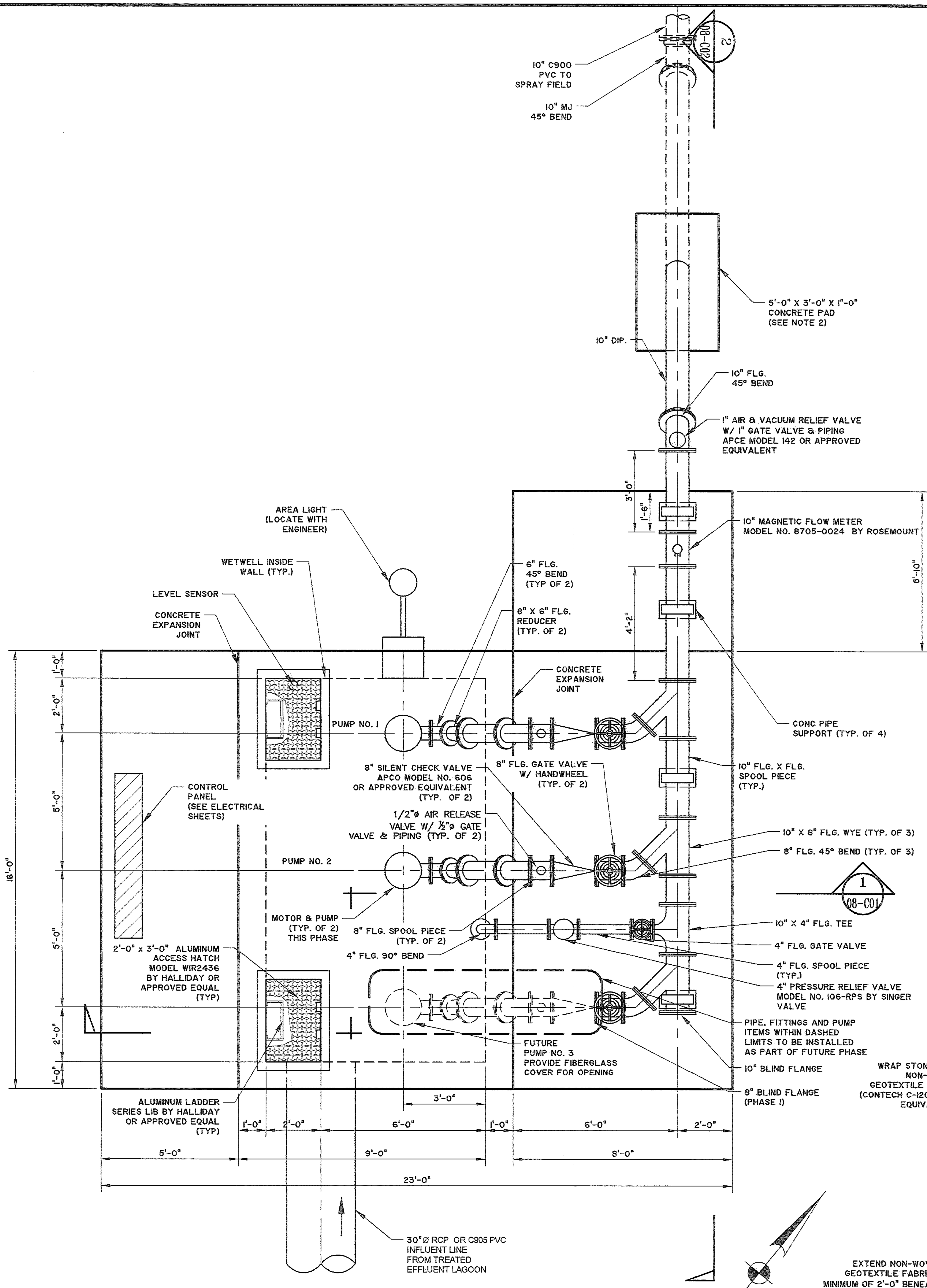
KIAWAH RIVER PLANTATION WWTP

**DETAILS AND SECTIONS - EFFLUENT LAGOON**

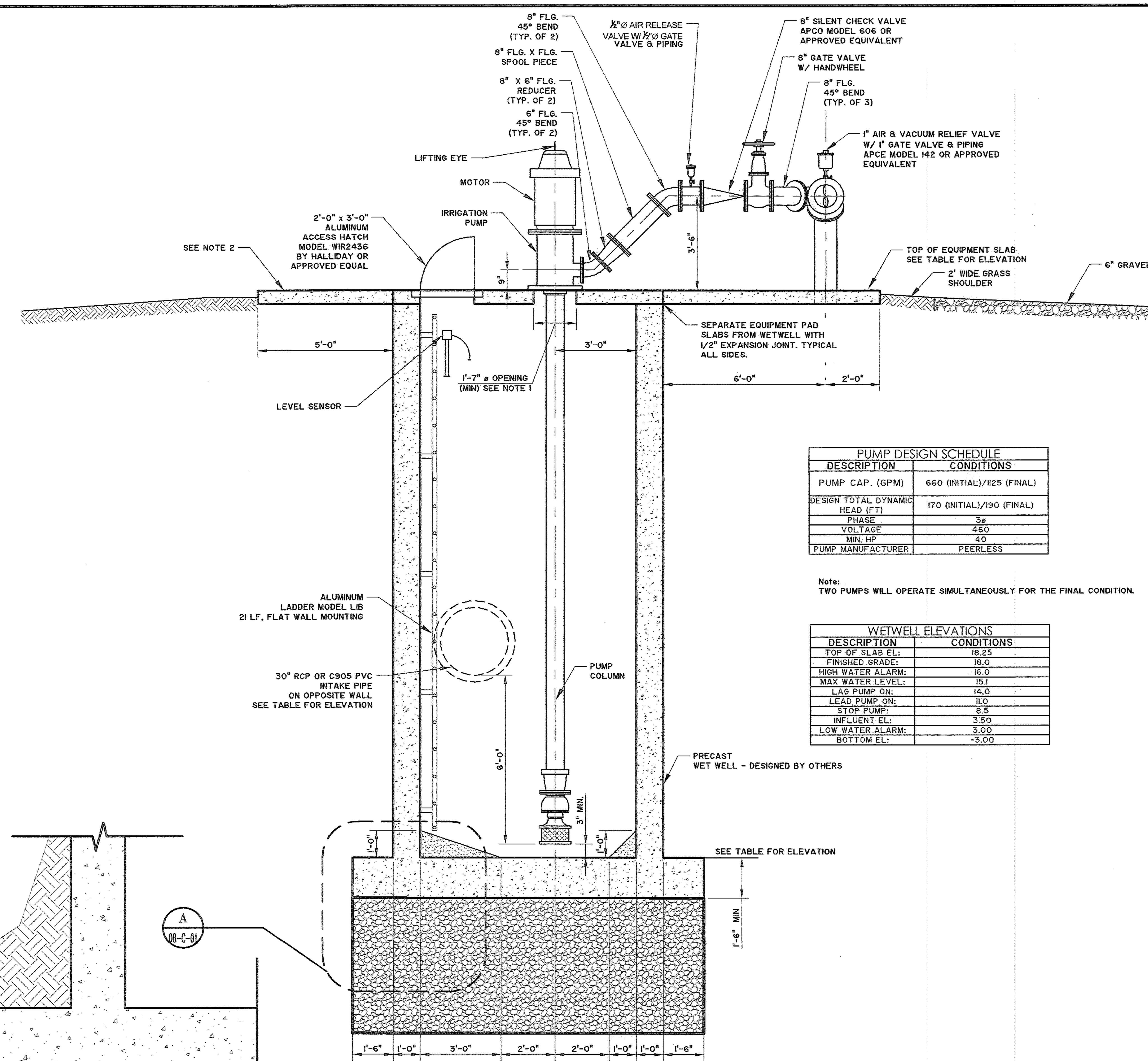
| | |
|---|---|
| JOB NO: | J-25328.0000 |
| DATE: | 12/18/15 |
| DRAWN: | DNF |
| DESIGNED: | KEN |
| REVIEWED: | MFY |
| APPROVED: | MFY |
| SCALE: | AS NOTED |

**07-C-04**

Z:\25328\25328.0000\Engineering\Drawings\Construction Plans\25328.0000-Sprayfield Irrigation Pump Station PL and Section-01.dwg - Feb 1, 2016 - 7:44:50 AM




1 08-C-01 **PLAN - PUMP STATION** 3/8"=1'-0"

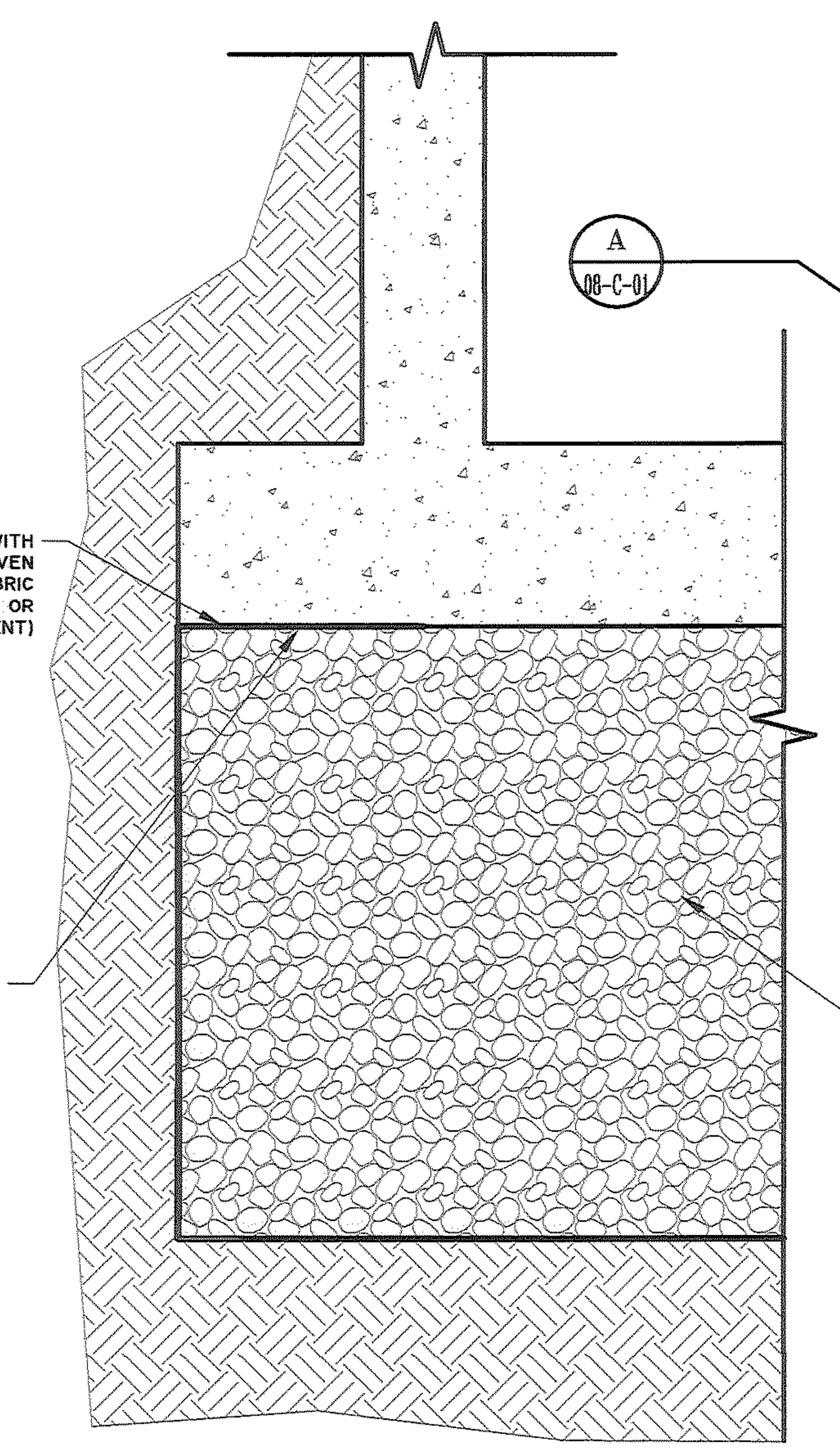



1 08-C-01 **SECTION** 3/8"=1'-0"

| PUMP DESIGN SCHEDULE | |
|---|---|
| DESCRIPTION | CONDITIONS |
| PUMP CAP. (GPM) | 660 (INITIAL)/1125 (FINAL) |
| DESIGN TOTAL DYNAMIC HEAD (FT) | 170 (INITIAL)/190 (FINAL) |
| PHASE | 3ø |
| VOLTAGE | 460 |
| MIN. HP | 40 |
| PUMP MANUFACTURER | PEERLESS |

Note:
TWO PUMPS WILL OPERATE SIMULTANEOUSLY FOR THE FINAL CONDITION.

| WETWELL ELEVATIONS | |
|---|---|
| DESCRIPTION | CONDITIONS |
| TOP OF SLAB EL: | 18.25 |
| FINISHED GRADE: | 18.0 |
| HIGH WATER ALARM: | 16.0 |
| MAX WATER LEVEL: | 15.1 |
| LAG PUMP ON: | 14.0 |
| LEAD PUMP ON: | 11.0 |
| STOP PUMP: | 8.5 |
| INFLUENT EL: | 3.50 |
| LOW WATER ALARM: | 3.00 |
| BOTTOM EL: | -3.00 |




A 08-C-01 **DETAIL** 3/4"=1'-0"

NOTES:
1. CONTRACTOR TO VERIFY PUMP COLUMN AND SCREEN FIT THRU OPENING.
2. SEE SHT 01-S-02 FOR EQUIPMENT PAD.

SOUTH CAROLINA THOMAS & HUTTON ENGINEERING CO. No. C00285 CERTIFICATE OF AUTHORIZATION

SOUTH CAROLINA REGISTERED PROFESSIONAL ENGINEER No. 13293 MARK F. YODICE 1-29-2016

| NO. | GENERAL REVISIONS | BY | DATE |
|---|---|---|---|
| 1 | REVISIONS | MFY | 12/2/15 |

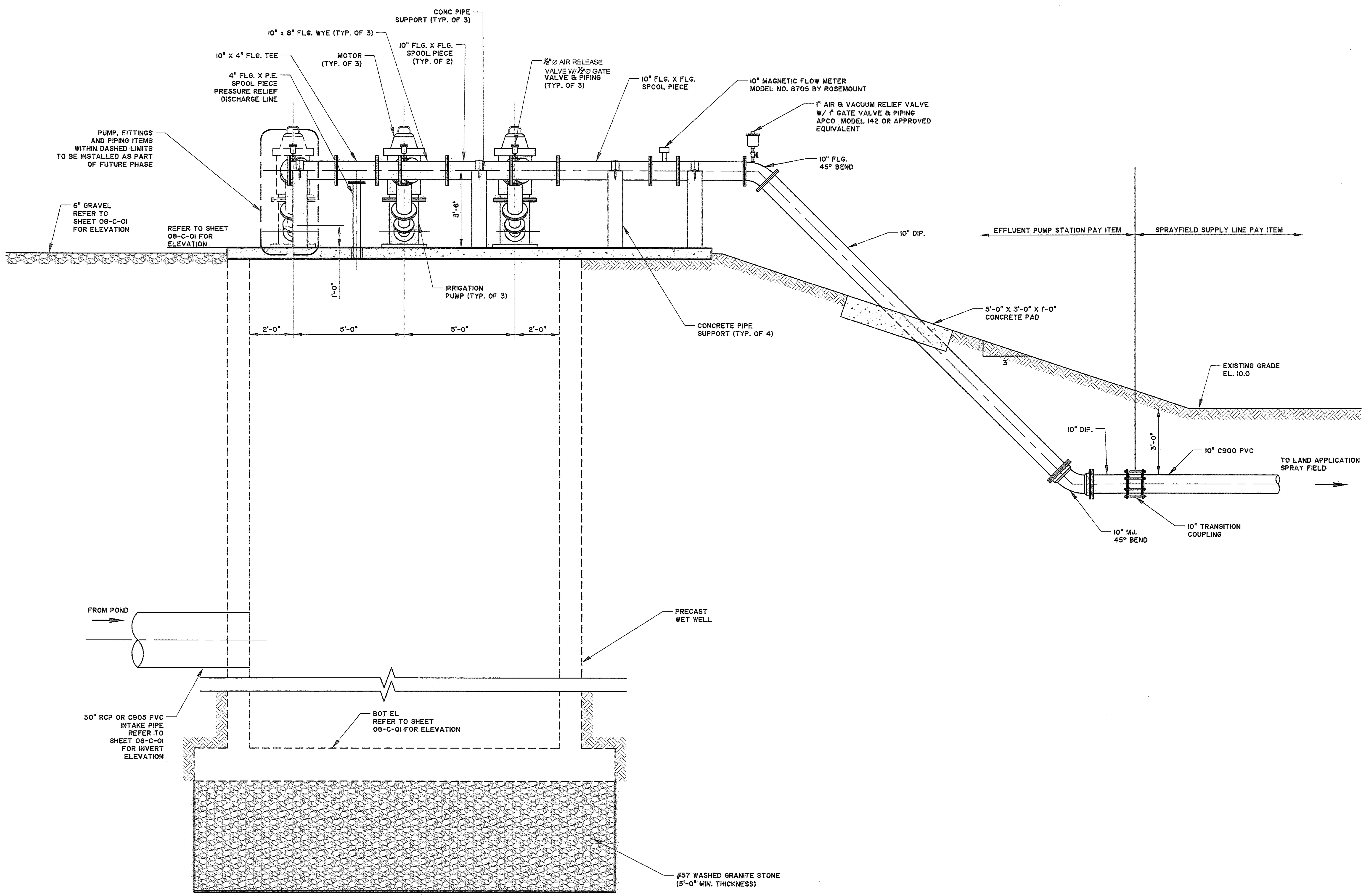
THOMAS & HUTTON
Engineering | Surveying | Planning | GIS | Consulting
682 Johnnie Dodds Boulevard • Suite 100
Mt. Pleasant, SC 29464 • 843.849.0200
www.thomasandhutton.com

**KIAWAH RIVER PLANTATION**
CHARLESTON COUNTY, SOUTH CAROLINA
KIAWAH RIVER PLANTATION WWTP
**EFFLUENT PUMP STATION - PLAN AND SECTION**

| | |
|---|---|
| JOB NO: | J-25328.0000 |
| DATE: | 12/18/15 |
| DRAWN: | DNF |
| DESIGNED: | KEN |
| REVIEWED: | MFY |
| APPROVED: | MFY |
| SCALE: | AS NOTED |

**08-C-01**

Z:\25328\25328.0000\Engineering\Drawings\Construction Plans\25328.0000-Sprayfield Irrigation Pump Station-DT-02.dwg - Dec 4, 2015 - 7:58:18 AM



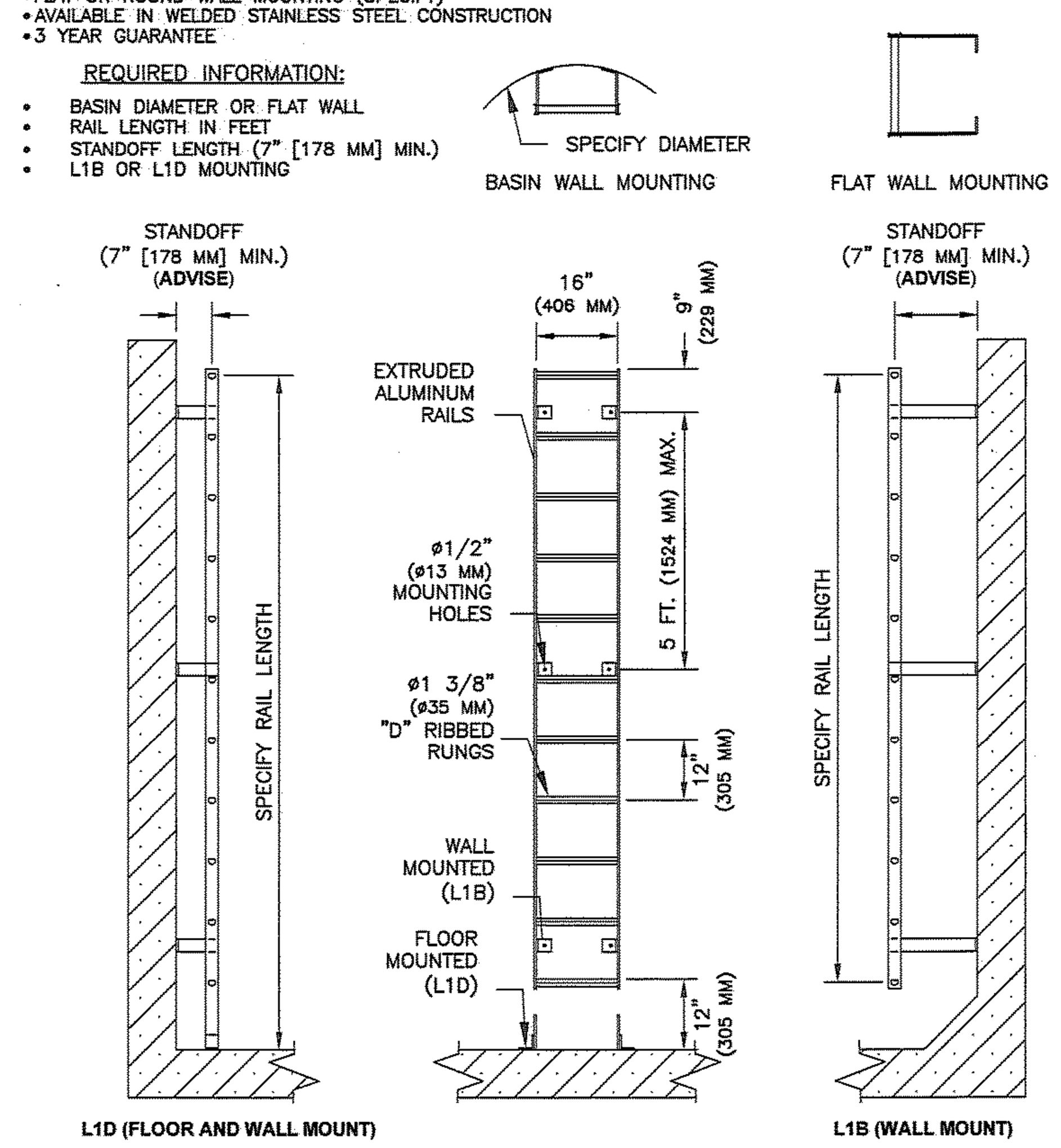

2 / 08-C-02 **SECTION**
SCALE: 3/8"=1'-0"

## SERIES L1B and L1D LADDERS

HP HALLIDAY PRODUCTS
www.HallidayProducts.com
Phone 800-298-1027
Fax 407-298-4534
Sales@HallidayProducts.com

STANDARD FEATURES:
- ALL ALUMINUM WELDED CONSTRUCTION
- 1 3/8 DIA. TYPE "D" RUNG WITH FLATE SLIP RESISTANT RIBBED RUNG DESIGN
- CUSTOM FIT WALL MOUNTED STANDOFFS
- FLOOR AND WALL OR WALL-ONLY MOUNTING (SPECIFY)
- FLAT OR ROUND WALL MOUNTING (SPECIFY)
- AVAILABLE IN WELDED STAINLESS STEEL CONSTRUCTION
- 3 YEAR GUARANTEE

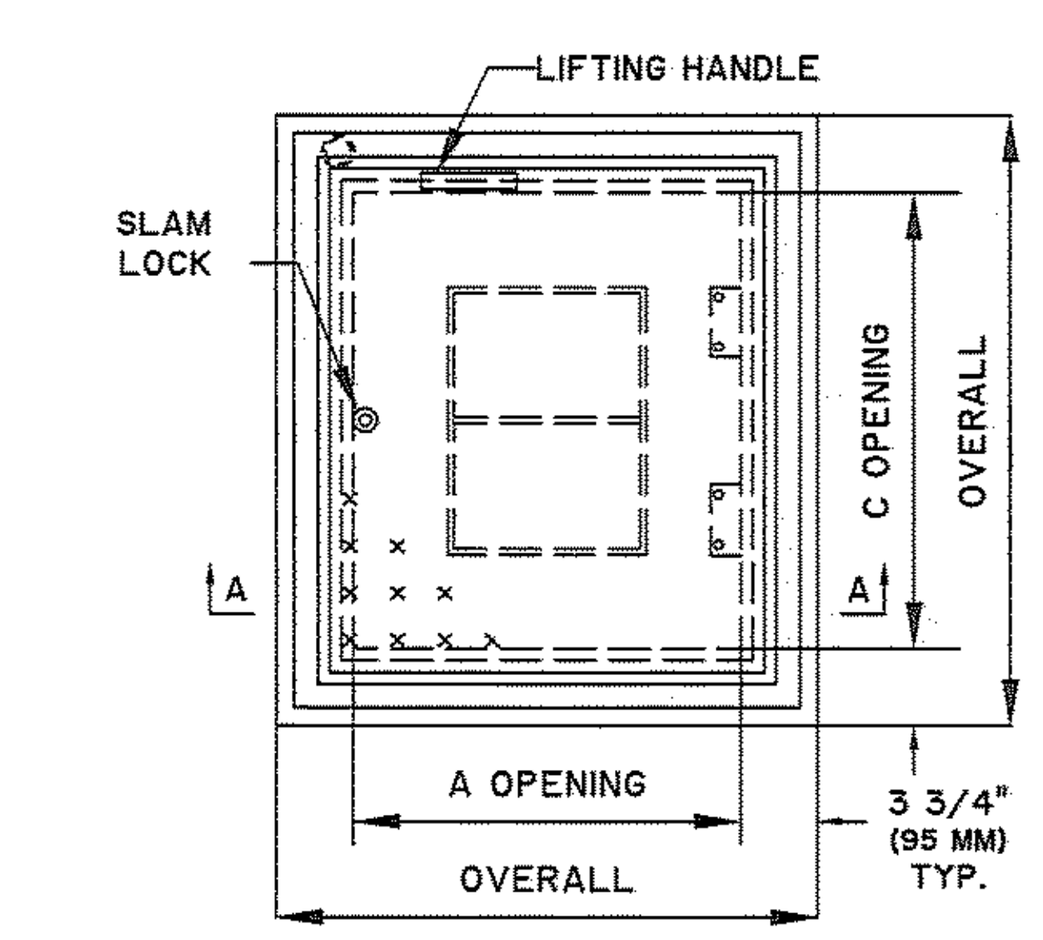
REQUIRED INFORMATION:
- BASIN DIAMETER OR FLAT WALL
- RAIL LENGTH IN FEET
- STANDOFF LENGTH (7" [178 MM] MIN.)
- L1B OR L1D MOUNTING




## SERIES W1S ACCESS DOOR

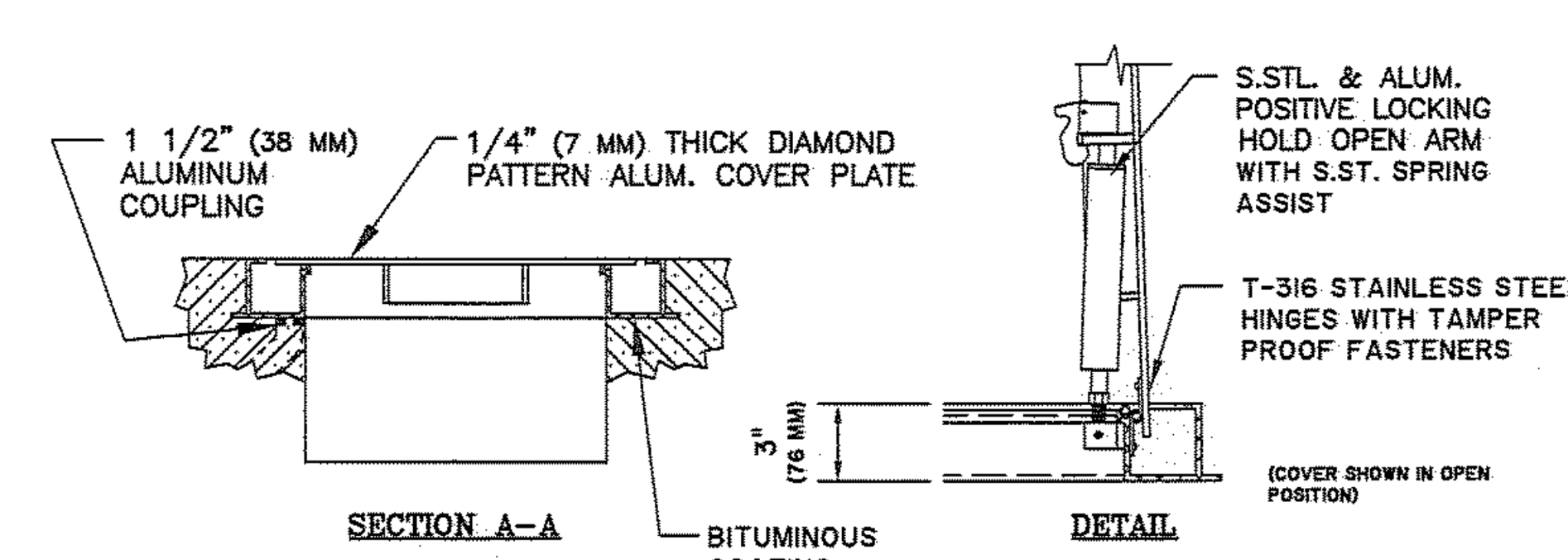
HP HALLIDAY PRODUCTS
www.HallidayProducts.com
Phone 800-298-1027
Fax 407-298-4534
Sales@HallidayProducts.com

STANDARD FEATURES:
- AUTO-LOCK T-316 STAINLESS STEEL HOLD OPEN ARM WITH RELEASE HANDLE
- T-316 STAINLESS STEEL HINGES AND ATTACHING HARDWARE
- T-316 STAINLESS STEEL SLAM LOCK WITH REMOVABLE KEY
- STAINLESS STEEL COMPRESSION SPRING ASSIST
- BUILT-IN NEOPRENE GASKET TO LIMIT THE TRANSMISSION OF ODORS
- NON-OZONE DEPLETING BITUMINOUS COATING
- SINGLE LEAF CONSTRUCTION
- 300 LBS. PER SQ. FT. LOAD RATING (1464 KG. PER SQ. METER LOAD RATING)
- EXTRUDED ALUMINUM CHANNEL FRAME
- RECESSED LIFTING HANDLE
- LIFETIME GUARANTEE





STANDARD SIZES

| QTY. | MODEL NO. | A DIM. INCHES (MM) | C DIM. INCHES (MM) | UNIT WT. LBS. (KG.) |
|---|---|---|---|---|
| | W1S2424 | 24 (610) | 24 (610) | 46 (20) |
| | W1S2430 | 24 (610) | 30 (762) | 51 (23) |
| | W1S2436 | 24 (610) | 36 (914) | 61 (28) |
| | W1S2442 | 24 (610) | 42 (1067) | 77 (35) |
| | W1S2448 | 24 (610) | 48 (1219) | 85 (39) |
| | W1S3030 | 30 (762) | 30 (762) | 62 (28) |
| | W1S3036 | 30 (762) | 36 (914) | 69 (31) |
| | W1S3042 | 30 (762) | 42 (1067) | 77 (35) |
| | W1S3048 | 30 (762) | 48 (1219) | 85 (39) |
| | W1S3054 | 30 (762) | 54 (1372) | 99 (45) |
| | W1S3060 | 30 (762) | 60 (1524) | 102 (46) |
| | W1S3636 | 36 (914) | 36 (914) | 78 (35) |
| | W1S3642 | 36 (914) | 42 (1067) | 89 (40) |
| | W1S3648 | 36 (914) | 48 (1219) | 97 (44) |
| | W1S3654 | 36 (914) | 54 (1372) | 107 (49) |
| | W1S3660 | 36 (914) | 60 (1524) | 116 (53) |
| | W1S3666 | 36 (914) | 66 (1676) | 126 (57) |
| | W1S3672 | 36 (914) | 72 (1829) | 135 (61) |
| | W1S4242 | 42 (1067) | 42 (1067) | 108 (49) |




SER-W1S-N 07/27/05




| NO. | GENERAL REVISIONS | BY | DATE |
|---|---|---|---|
| 1 | GENERAL REVISIONS | MFY | 12/2/15 |

REVISIONS

**THOMAS & HUTTON**
Engineering | Surveying | Planning | GIS | Consulting
682 Johnnie Dodds Boulevard • Suite 100
Mt. Pleasant, SC 29464 • 843.849.0200
www.thomasandhutton.com

**KIAWAH RIVER PLANTATION**
CHARLESTON COUNTY, SOUTH CAROLINA

KIAWAH RIVER PLANTATION WWTP

**EFFLUENT PUMP STATION SECTION AND DETAILS**

| | |
|---|---|
| JOB NO: | J-25328.0000 |
| DATE: | 12/18/15 |
| DRAWN: | DNF |
| DESIGNED: | KEN |
| REVIEWED: | MFY |
| APPROVED: | MFY |
| SCALE: | AS NOTED |

**08-C-02**

NOTES:
1. FOR COORDINATES AND NOZZLE SIZES OF SPRAY IRRIGATION HEADS SEE SHEETS 09-C-05 AND 09-C-06.
2. EXISTING MONITORING WELLS ARE NOT TO BE DISTURBED DURING CONSTRUCTION.

WARNING SIGN
3 BOARD FENCE
PHASE I LAS BOUNDARY
PROPERTY LINE
50' BUFFER
ZONE 1.09 (3.12 AC)
ZONE 1.10 (1.69 AC)
ZONE 1.08 (2.62 AC)
ZONE 1.07 (2.57 AC)
ZONE 1.06 (2.89 AC)
ZONE 1.05 (2.82 AC)
ZONE 1.04 (3.06 AC)
ZONE 1.03 (3.00 AC)
ZONE 1.02 (2.89 AC)
ZONE 1.01 (3.00 AC)
ZONE 1.11A (1.90 AC)
ZONE 1.12 (1.33 AC)
ZONE 1.11B (0.15 AC)
ZONE 1.11C (0.12 AC)
EXISTING MONITORING WELL #6
EXISTING MONITORING WELL #3
WARNING SIGN
20' DOUBLE SWING GATE
6" PVC C900 (TYP)
8" PVC C900
12" DIP WATER MAIN TO WWTP
SPRAY IRRIGATION HEAD (TYP)
SPRAY IRRIGATION HEAD - SPRAY RADIUS (TYP)
WARNING SIGN MOUNTED ON FENCE (TYP OF 3)
EXISTING RESIDENCE (TYP.)
WARNING SIGN MOUNTED ON GATE (TYP OF 2) SEE DETAIL ON SHEET 09-C-03

GRAPHIC SCALE
0 30 60 120 240
( IN FEET )
1 inch = 60 ft.

SOUTH CAROLINA PROFESSIONAL ENGINEER — THOMAS & HUTTON ENGINEERING CO. No. C002695 — CERTIFICATE OF AUTHORIZATION
SOUTH CAROLINA PROFESSIONAL ENGINEER — No. 13295 — REGISTERED ENGINEER — MARK F. YOUNG

| NO. | REVISIONS | BY | DATE |
|---|---|---|---|
| | | | |

THOMAS & HUTTON
Engineering | Surveying | Planning | GIS | Consulting
682 Johnnie Dodds Boulevard • Suite 100
Mt. Pleasant, SC 29464 • 843.849.0200
www.thomasandhutton.com

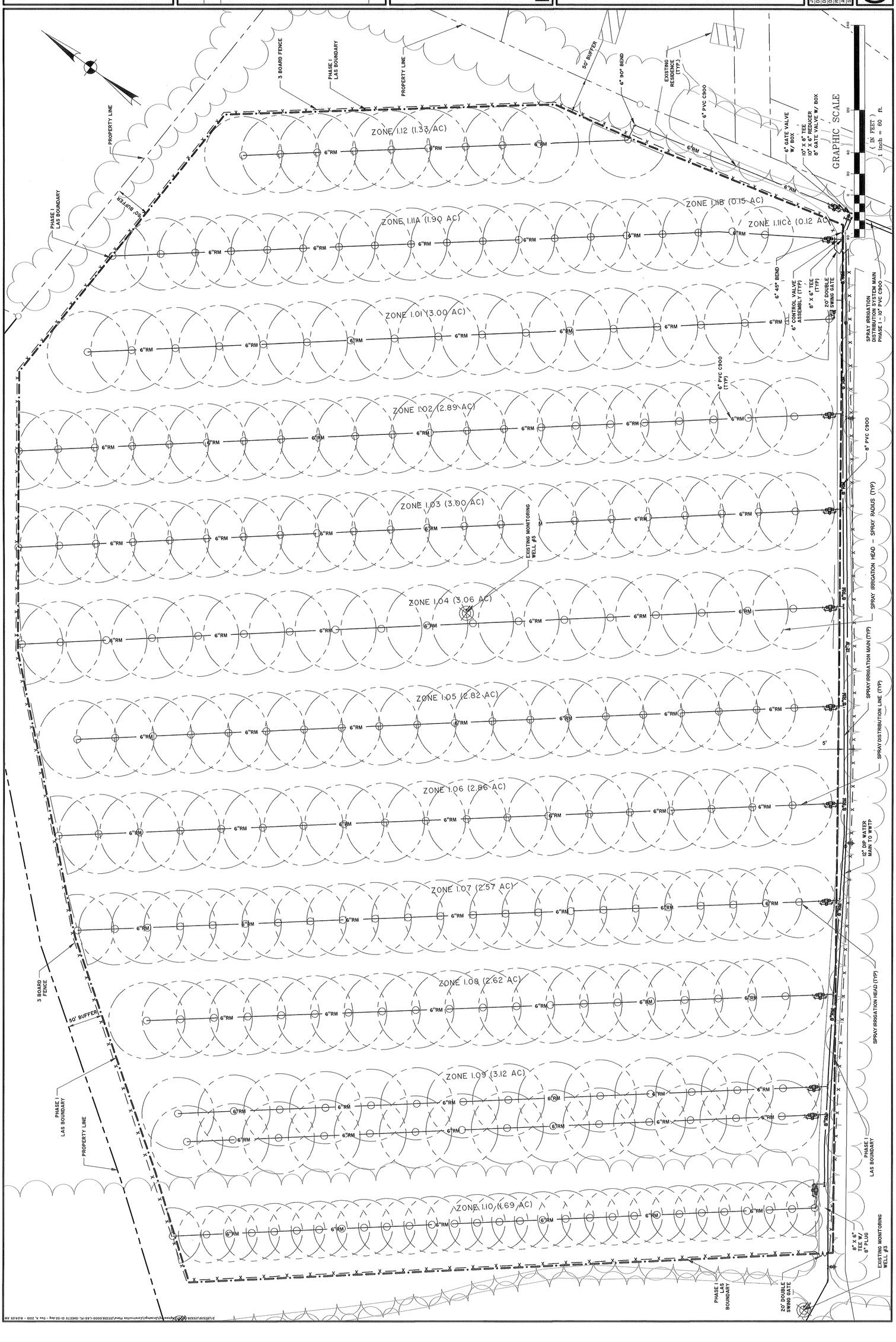
**KIAWAH RIVER PLANTATION**
CHARLESTON COUNTY, SOUTH CAROLINA

KIAWAH RIVER PLANTATION WWTP

**STAKING PLAN - LAS**

| | |
|---|---|
| JOB NO: | J-25328.0000 |
| DATE: | 7/31/15 |
| DRAWN: | DNF |
| DESIGNED: | KEN |
| REVIEWED: | MFY |
| APPROVED: | MFY |
| SCALE: | 1"=60' |

**09-C-01**




# KIAWAH RIVER PLANTATION

CHARLESTON COUNTY, SOUTH CAROLINA

KIAWAH RIVER PLANTATION WWTP

SITE PIPING PLAN - LAS

| | |
|---|---|
| JOB NO: | P25328.0000 |
| DATE: | 12/2025 |
| DRAWN: | DNF |
| DESIGNED: | KEN |
| REVIEWED: | MFY |
| APPROVED: | MFY |
| SCALE: | 1"=60' |

09-C-02


THOMAS & HUTTON

Engineering | Surveying | Planning | GIS | Consulting

682 Johnnie Dodds Boulevard • Suite 100

Mt. Pleasant, SC 29464 • 843.849.0200

www.thomasandhutton.com


| NO. | REVISIONS | BY | DATE |
|---|---|---|---|
| | | | |

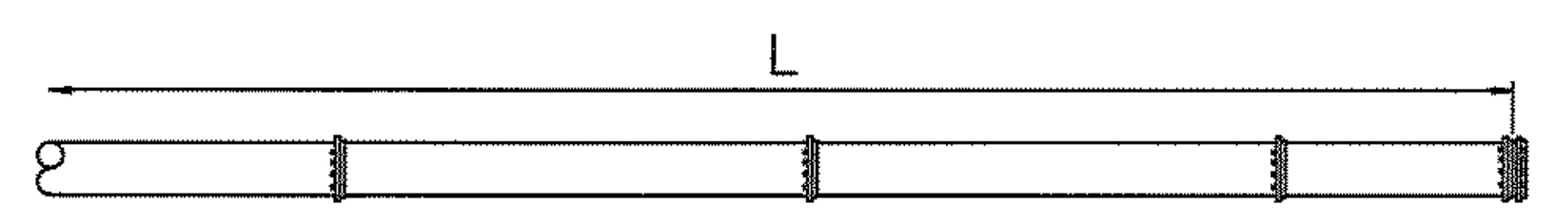
SOUTH CAROLINA PROFESSIONAL ENGINEER MARK F. YODICE No. 13293

THOMAS & HUTTON ENGINEERING CO No. C00285

CERTIFICATE OF AUTHORIZATION

12-2-25

Z:\P25\25328\Engineering\Drawings\Civil\Kiawah Plant\25328.0000-LAS-PL-SHEETS 01-02.dwg - Oak 4, 2026 - 8:48:25 AM




DUCTILE IRON LINE

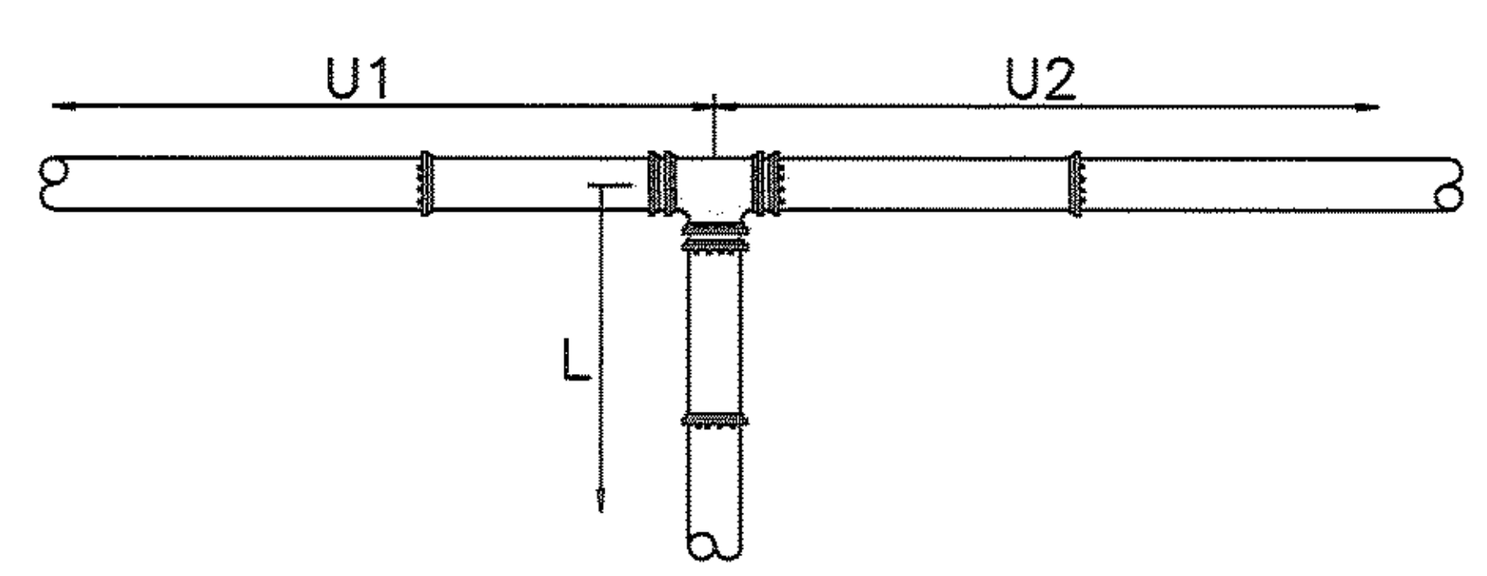
| PIPE DIA. | L |
|---|---|
| 4 | 28 |
| 6 | 40 |
| 8 | 52 |
| 10 | 62 |
| 12 | 73 |
| 16 | 94 |
| 20 | 114 |
| 24 | 132 |

PVC LINE

| PIPE DIA. | L |
|---|---|
| 4 | 52 |
| 6 | 74 |
| 8 | 96 |
| 10 | 115 |
| 12 | 136 |

NOTES:
1. LENGTH OF RESTRAINT SHOWN IS IN FEET.
2. WHERE LINES CONSIST OF BOTH DUCTILE IRON AND PVC WITHIN THE LIMITS OF REQUIRED RESTRAINT, LIMITS FOR PVC SHALL APPLY.

## DEAD END RESTRAINT




NOTES:
I. LENGTH OF RESTRAINT SHOWN IS IN FEET.
2. WHERE LINES CONSIST OF BOTH DUCTILE IRON AND PVC WITHIN THE LIMITS OF REQUIRED RESTRAINT, LIMITS FOR PVC SHALL APPLY.
3. UI AND U2 = UNINTERRUPTED STRAIGHT RUNS OF PIPE IN EACH DIRECTION.
4. Ur = THE SMALLER OF UI OR U2.
5. L = MINIMUM RESTRAINED LENGTH ALONG THE BRANCH.
6. WHERE Ur IS LESS THAN 5', RESTRAIN TEE AS A 90°. HORIZONTAL BEND.

DUCTILE IRON LINE

| TEE \ Ur | 5'–10' | 11'–20' | 21'–35' | 36'–50' | 50'–75' | 75'–100' |
|---|---|---|---|---|---|---|
| 4X4 | 23 | 15 | 2 | * | * | * |
| 6X4 | 21 | 9 | * | * | * | * |
| 6X6 | 35 | 27 | 14 | * | * | * |
| 8X4 | 18 | 3 | * | * | * | * |
| 8X6 | 33 | 23 | 5 | * | * | * |
| 8X8 | 47 | 39 | 26 | 6 | * | * |
| 10X4 | 16 | * | * | * | * | * |
| 10X6 | 31 | 18 | * | * | * | * |
| 10X8 | 46 | 36 | 19 | * | * | * |
| 10X10 | 57 | 49 | 36 | 17 | * | * |
| 12X4 | 13 | * | * | * | * | * |
| 12X6 | 30 | 14 | * | * | * | * |
| 12X8 | 44 | 32 | 13 | * | * | * |
| 12X10 | 56 | 47 | 31 | 7 | * | * |
| 12X12 | 68 | 60 | 47 | 28 | * | * |
| 16X6 | 26 | 4 | * | * | * | * |
| 16X8 | 41 | 25 | * | * | * | * |

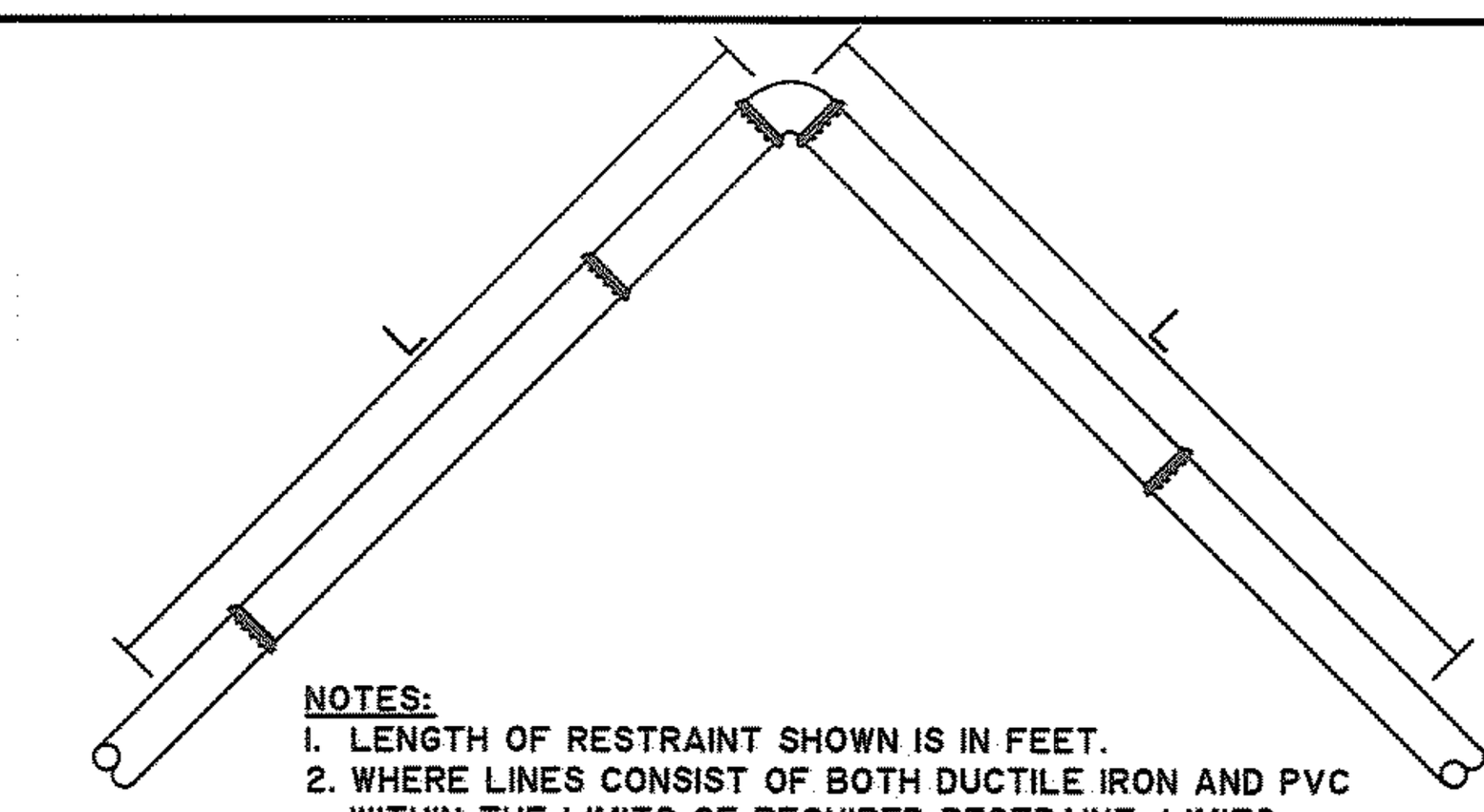
DUCTILE IRON LINE

| TEE \ Ur | 5'–10' | 11'–20' | 21'–35' | 36'–50' | 50'–75' | 75'–100' |
|---|---|---|---|---|---|---|
| 16X10 | 54 | 41 | 20 | * | * | * |
| 16X12 | 66 | 56 | 38 | * | * | * |
| 16X16 | 89 | 81 | 38 | * | * | * |
| 20X6 | 22 | * | * | * | * | * |
| 20X8 | 38 | 18 | * | * | * | * |
| 20X10 | 51 | 35 | 8 | * | * | * |
| 20X12 | 64 | 51 | 28 | * | * | * |
| 20X16 | 87 | 77 | 60 | 35 | 10 | * |
| 20X20 | 108 | 100 | 87 | 67 | 48 | * |
| 24X6 | 18 | * | * | * | * | * |
| 24X8 | 35 | 10 | * | * | * | * |
| 24X10 | 49 | 29 | * | * | * | * |
| 24X12 | 62 | 45 | 17 | * | * | * |
| 24X16 | 86 | 73 | 53 | 22 | * | * |
| 24X20 | 107 | 97 | 81 | 57 | 33 | * |
| 24X24 | 127 | 119 | 106 | 86 | 66 | 33 |

MINIMUM RESTRAINED LENGTH (L)

*RESTRAIN AT TEE ONLY.

## TEE RESTRAINT (DUCTILE IRON LINE)




NOTES:
I. LENGTH OF RESTRAINT SHOWN IS IN FEET.
2. WHERE LINES CONSIST OF BOTH DUCTILE IRON AND PVC WITHIN THE LIMITS OF REQUIRED RESTRAINT, LIMITS FOR PVC SHALL APPLY.

PVC LINE

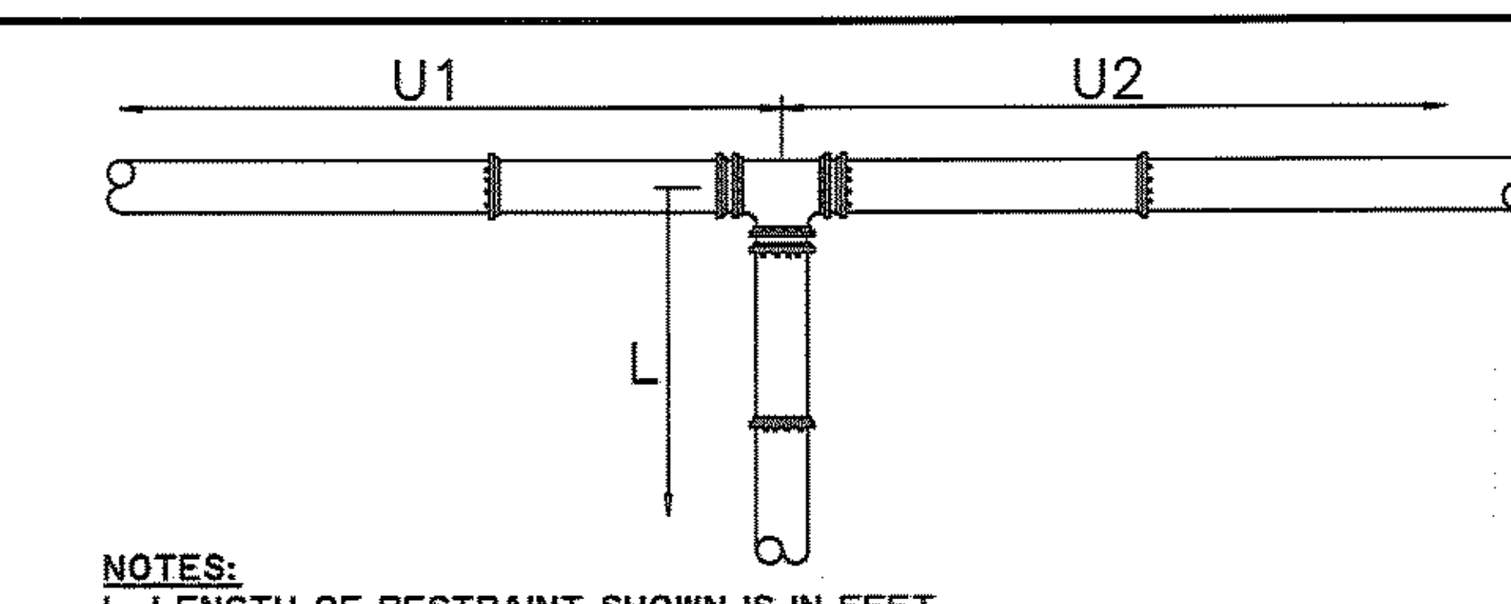
| | BEND ANGLE | | | |
|---|---|---|---|---|
| PIPE DIA. | 11 ¼° | 22 ½° | 45° | 90° |
| 4 | 3 | 6 | 12 | 29 |
| 6 | 4 | 8 | 17 | 41 |
| 8 | 5 | 11 | 22 | 53 |
| 10 | 6 | 13 | 26 | 64 |
| 12 | 7 | 15 | 31 | 75 |

DUCTILE IRON LINE

| | BEND ANGLE | | | |
|---|---|---|---|---|
| PIPE DIA. | 11 ¼° | 22 ½° | 45° | 90° |
| 4 | 2 | 4 | 8 | 20 |
| 6 | 3 | 6 | 12 | 28 |
| 8 | 4 | 7 | 15 | 36 |
| 10 | 4 | 9 | 18 | 43 |
| 12 | 5 | 10 | 21 | 51 |
| 16 | 6 | 13 | 27 | 65 |
| 20 | 8 | 16 | 33 | 79 |
| 24 | 9 | 18 | 38 | 92 |

MINIMUM RESTRAINED LENGTH (L)

## HORIZONTAL BEND RESTRAINT




NOTES:
I. LENGTH OF RESTRAINT SHOWN IS IN FEET.
2. WHERE LINES CONSIST OF BOTH DUCTILE IRON AND PVC WITHIN THE LIMITS OF REQUIRED RESTRAINT, LIMITS FOR PVC SHALL APPLY.
3. UI AND U2 = UNINTERRUPTED STRAIGHT RUNS OF PIPE IN EACH DIRECTION.
4. Ur = THE SMALLER OF UI OR U2.
5. L = MINIMUM RESTRAINED LENGTH ALONG THE BRANCH.
6. WHERE Ur IS LESS THAN 5', RESTRAIN TEE AS A 90°. HORIZONTAL BEND.

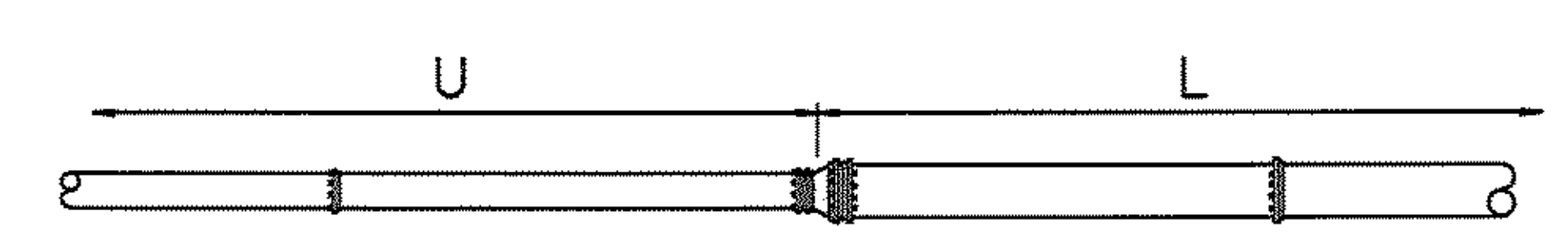
PVC LINE

| TEE \ Ur | 5'–10' | 11'–20' | 21'–35' | > 35' |
|---|---|---|---|---|
| 4X4 | 43 | 28 | 4 | * |
| 6X4 | 38 | 17 | * | * |
| 6X6 | 64 | 49 | 25 | * |
| 8X4 | 34 | 6 | * | * |
| 8X6 | 61 | 42 | 10 | 12 |
| 8X8 | 87 | 72 | 48 | * |
| 10X4 | 29 | * | * | * |
| 10X6 | 58 | 34 | * | * |
| 10X8 | 84 | 66 | 35 | 31 |
| 10X10 | 106 | 91 | 67 | * |
| 12X4 | 24 | * | * | * |
| 12X6 | 54 | 26 | * | * |
| 12X8 | 82 | 60 | 23 | 13 |
| 12X10 | 104 | 86 | 57 | 51 |
| 12X12 | 126 | 112 | 87 | |

MINIMUM RESTRAINED LENGTH (L)

*RESTRAIN AT TEE ONLY.

## TEE RESTRAINT (PVC LINE)




DUCTILE IRON LINE

| REDUCER | U | L |
|---|---|---|
| 6X4 | 30 | 21 |
| 8X4 | 72 | 38 |
| 8X6 | 29 | 22 |
| 10X4 | 123 | 51 |
| 10X6 | 63 | 38 |
| 10X8 | 26 | 21 |
| 12X4 | 186 | 64 |
| 12X6 | 106 | 53 |
| 12X8 | 59 | 39 |
| 12X10 | 26 | 21 |
| 16X6 | 214 | 79 |
| 16X8 | 141 | 68 |
| 16X10 | 91 | 56 |
| 16X12 | 54 | 40 |
| 20X10 | 174 | 84 |
| 20X12 | 123 | 71 |
| 20X16 | 51 | 40 |
| 24X12 | 207 | 97 |
| 24X16 | 113 | 72 |
| 24X20 | 48 | 39 |

PVC LINE

| REDUCER | U | L |
|---|---|---|
| 6X4 | 56 | 38 |
| 8X4 | 134 | 69 |
| 8X6 | 53 | 40 |
| 10X4 | 227 | 94 |
| 10X6 | 117 | 71 |
| 10X8 | 49 | 39 |
| 12X4 | 343 | 118 |
| 12X6 | 196 | 99 |
| 12X8 | 109 | 72 |
| 12X10 | 48 | 40 |

U = MINIMUM UNINTERRUPTED STRAIGHT RUN OF PIPE ON SMALL SIDE OF REDUCER.

L = MINIMUM RESTRAINED LENGTH.

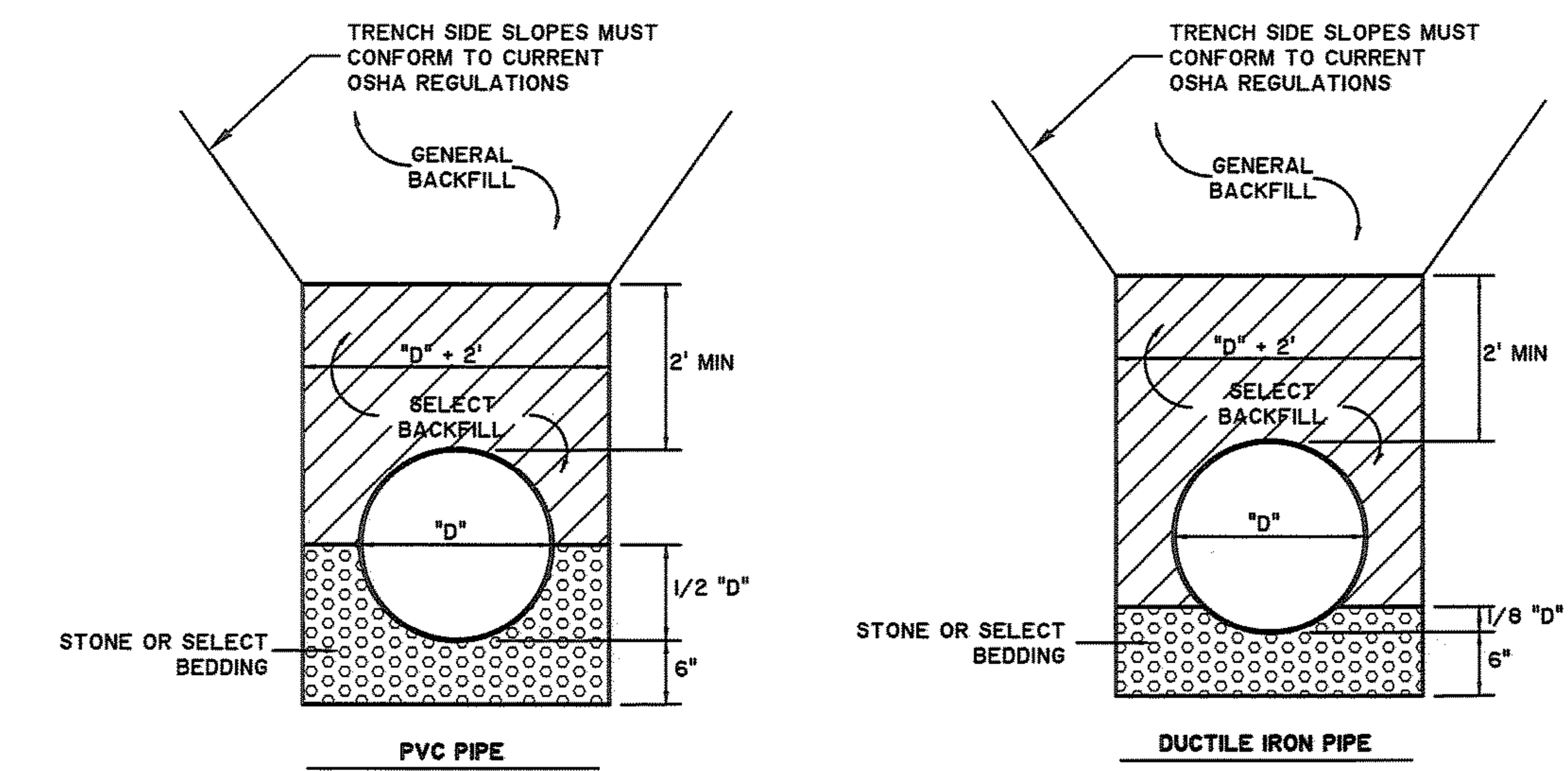
* WHERE MINIMUM "U" IS NOT MET, PIPE ON LARGE SIDE OF REDUCER SHALL BE RESTRAINED FOR A MINIMUM OF "L" FEET.

NOTES:
1. LENGTH OF RESTRAINT SHOWN IS IN FEET.
2. WHERE LINES CONSIST OF BOTH DUCTILE IRON AND PVC WITHIN THE LIMITS OF REQUIRED RESTRAINT, LIMITS FOR PVC SHALL APPLY.

## REDUCER RESTRAINT

## RESTRAINED JOINTS DETAILS

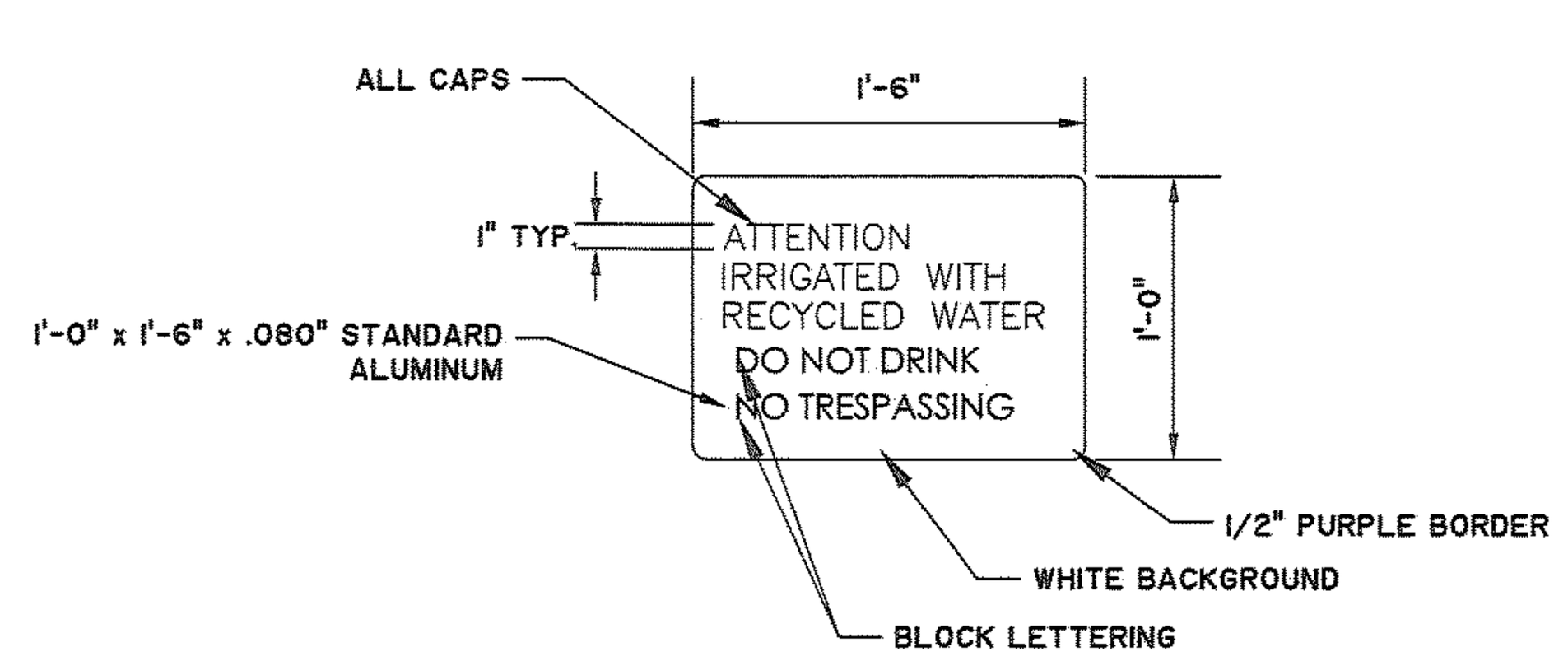
NOT TO SCALE




NOTES:
I. NO SEPARATE MEASUREMENT OR PAYMENT SHALL BE MADE FOR THE MINIMUM STONE AND SAND BEDDING AS SHOWN ON THE DETAILS. PAYMENT SHALL BE INCLUDED IN THE CONTRACT UNIT PRICE FOR INSTALLING THE PIPING ASSOCIATED WITH THE BEDDING.
2. WHERE THE ENGINEER DETERMINES ADDITIONAL UNDERCUTTING AND STONE BACKFILL IS REQUIRED TO PROVIDE A STABLE SUBGRADE, IT SHALL BE PAID FOR AT THE COST OF REMOVING THE ADDITIONAL UNSUITABLE MATERIAL, BEYOND THAT SHOWN ON THE DETAILS, AND FURNISHING AND INSTALLING ADDITIONAL STONE BACKFILL.
3. BECAUSE THE AMOUNT OF ADDITIONAL UNDERCUTTING STONE BEDDING REQUIRED IN AREAS OF WEAK AND UNSTABLE SUBGRADEIS UNKNOWN, THE BID FORM INCLUDES 200 CUBIC YARDS (CY) OF STONE BEDDING, AND 200 CUBIC YARDS OF SAND BACKFILL IN ORDER TO ESTABLISH A UNIT PRICE FOR THESE ITEMS. NO PAYMENT FOR ADDITIONAL STONE OR SAND BACKFILL BEYOND THE QUANTITY SHOWN ON THE DETAILS SHALL BE PAID WITHOUT PRIOR WRITTEN APPROVAL OF LOCATION, QUANTITY, AND OVERALL PRICE BY ENGINEER.
4. NO SEPARATE MEASUREMENT OR PAYMENT WILL BE MADE FOR THE EXCAVATION, REMOVAL, AND DISPOSAL OF MATERIAL DEEMED UNSUITABLE FOR GENERAL BACKFILL, AND SHALL BE INCLUDED IN THE CONTRACT LUMP SUM PRICE FOR INSTALLING THE PIPING ASSOCIATED WITH THE BACKFILL OPERATION.

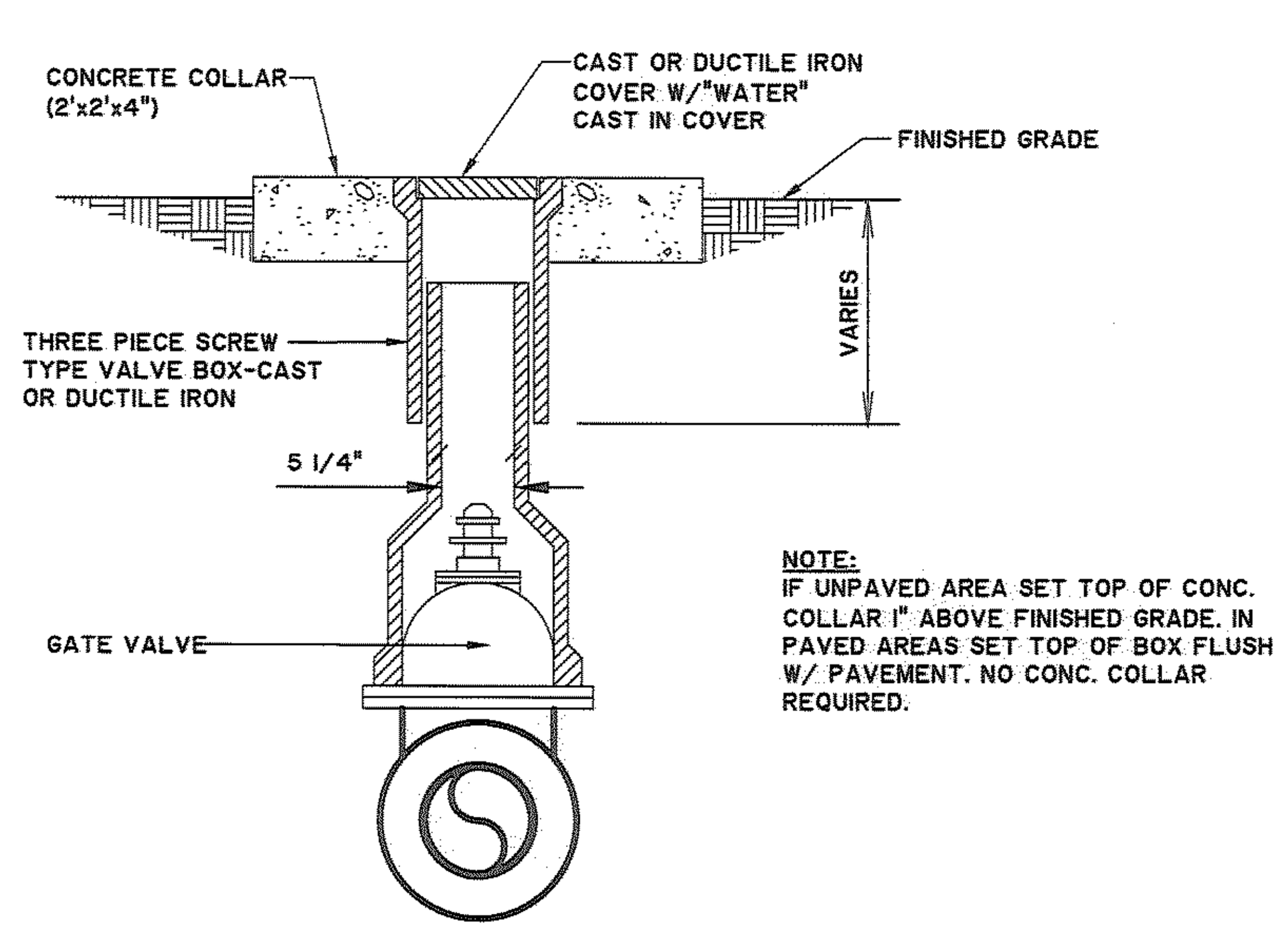
## PIPE BEDDING DETAILS

SCALE: NONE




## WARNING SIGN DETAIL


SCALE: NONE




NOTE:
IF UNPAVED AREA SET TOP OF CONC. COLLAR 1" ABOVE FINISHED GRADE. IN PAVED AREAS SET TOP OF BOX FLUSH W/ PAVEMENT. NO CONC. COLLAR REQUIRED.

## VALVE BOX DETAIL

SCALE: NONE




| NO. | REVISIONS | BY | DATE |
|---|---|---|---|


THOMAS & HUTTON
Engineering | Surveying | Planning | GIS | Consulting
682 Johnnie Dodds Boulevard • Suite 100
Mt. Pleasant, SC 29464 • 843.849.0200
www.thomasandhutton.com


**KIAWAH RIVER PLANTATION**
CHARLESTON COUNTY, SOUTH CAROLINA

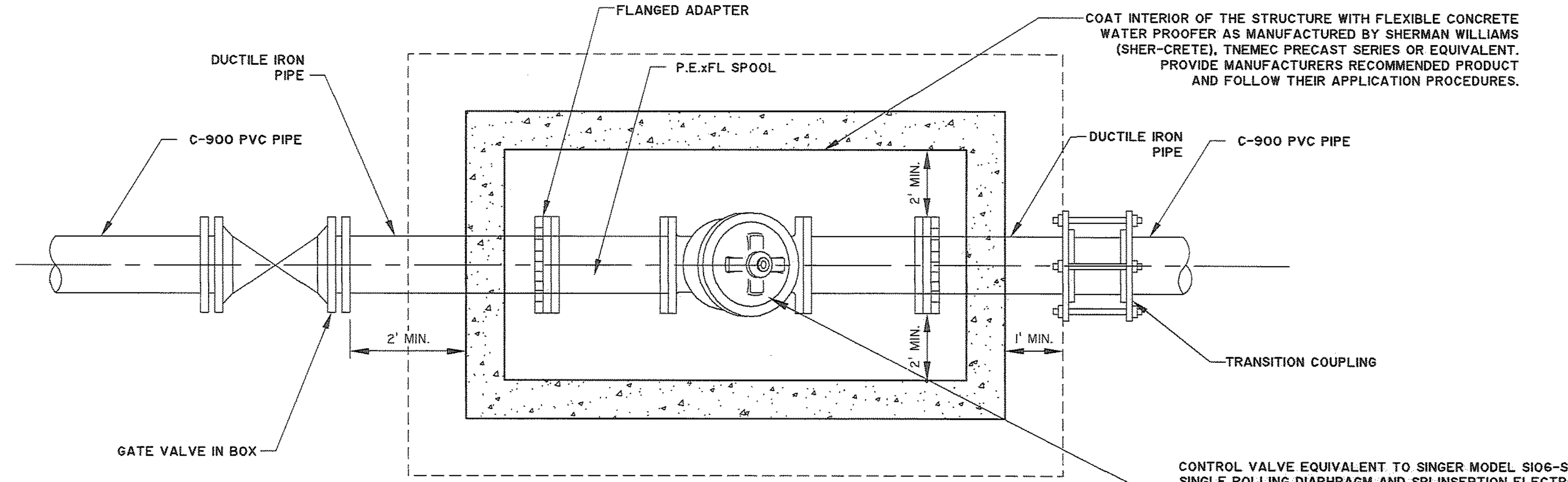
KIAWAH RIVER PLANTATION WWTP

**DETAILS AND SECTIONS**

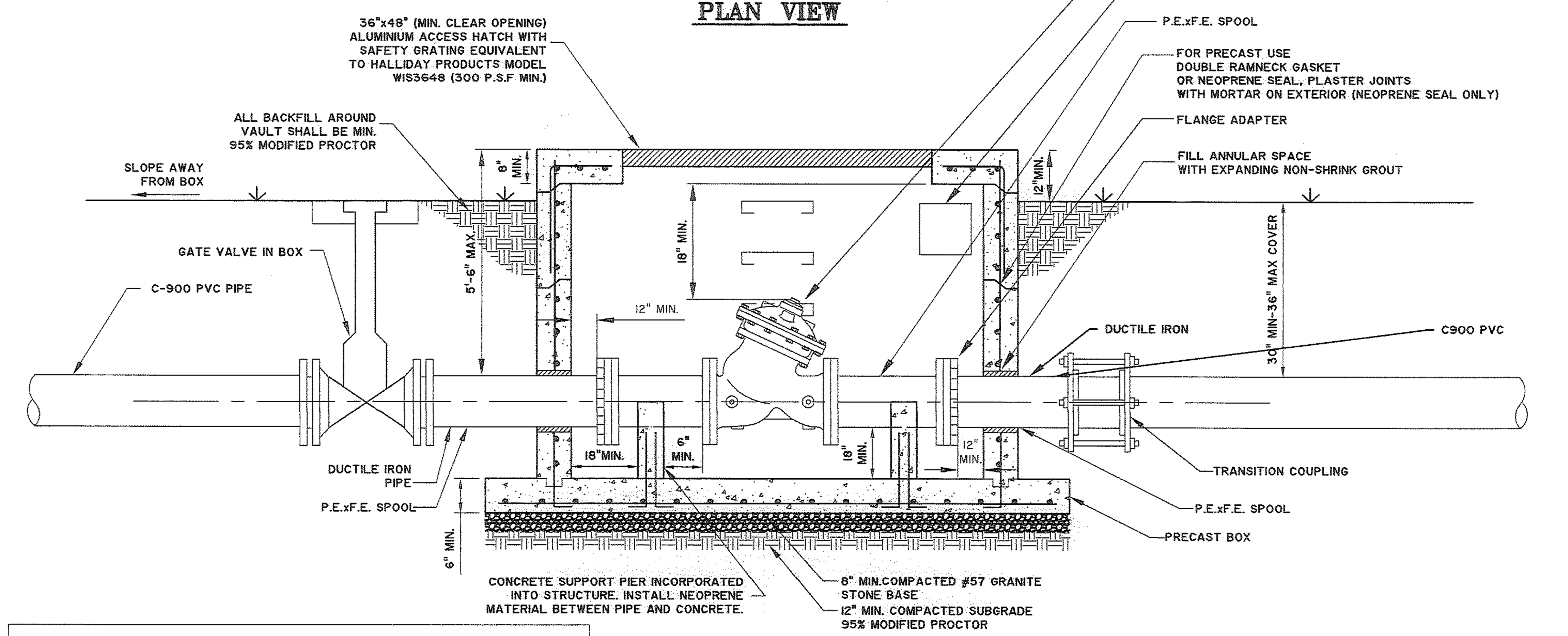
| | |
|---|---|
| JOB NO: | J-25328.0000 |
| DATE: | 7/31/15 |
| DRAWN: | DNF |
| DESIGNED: | KEN |
| REVIEWED: | MFY |
| APPROVED: | MFY |
| SCALE: | AS NOTED |

**09-C-03**

Z:\25328\25328.0000\Engineering\Drawings\Construction Plans\25328.0000-LAS-DT & Sections-SHEETS 03-04.dwg - Sep 16, 2015 - 2:30:25 PM




PLAN VIEW




ELEVATION

**NOTE:**

LAS SYSTEM SUPPLIER SHALL PROVIDE SHOP DRAWINGS CONTAINING AT LEAST:
1. SYSTEM LAYOUT
2. PRODUCTS
3. IRRIGATION SPRAY COVERAGE
4. FLOW, HEAD LOSS, AND PRESSURE CALCULATIONS

## LAS CONTROL VALVE ASSEMBLY

SCALE: NTS

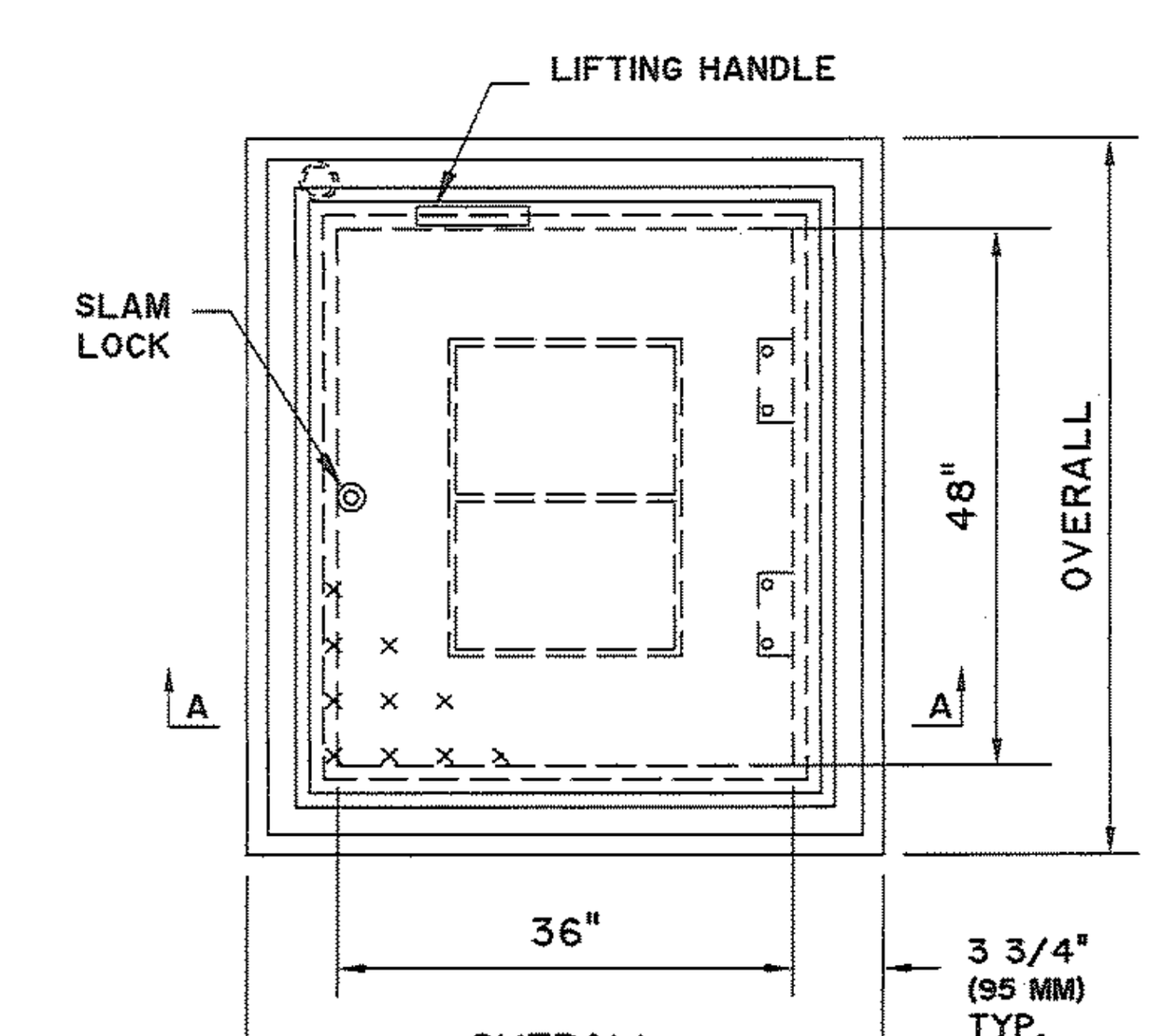
**STRUCTURE NOTES:**

1.00 PRECAST CONCRETE

1.01 PRECAST CONCRETE DESIGN, MANUFACTURE AND ERECTION SHALL CONFORM TO THE FOLLOWING:
A. ACI 318 "BUILDING CODE REQUIREMENTS FOR REINFORCED CONCRETE", LATEST EDITION.
B. PCI MNL-117 "MANUAL FOR QUALITY CONTROL FOR PLANTS AND PRODUCTION OF PRECAST CONCRETE PRODUCTS", LATEST EDITION.
C. PCI DESIGN HANDBOOK, LATEST EDITION.
1.02 PRE-CAST CONCRETE SHALL HAVE A MINIMUM 28 DAY COMPRESSIVE STRENGTH OF 4,000 PSI.
1.03 REINFORCING STEEL SHALL CONFORM TO ASTM A615, GRADE 60 UNLESS NOTED OTHERWISE.
1.04 PRECAST MANUFACTURER IS RESPONSIBLE FOR THE STRUCTURAL DESIGN OF PRECAST ELEMENTS AND THEIR CONNECTIONS. DESIGN SHALL BE PERFORMED BY A STRUCTURAL ENGINEER REGISTERED IN THE PROJECT STATE. SHOP DRAWINGS AND CALCULATIONS SEALED BY THE ENGINEER SHALL BE SUBMITTED. REVIEW OF CALCULATIONS AND SHOP DRAWINGS SHALL BE FOR GENERAL CONFORMANCE WITH THE CONTRACT DOCUMENTS AND SHALL NOT RELIEVE CONTRACTOR AND ITS ENGINEER OF THE FULL RESPONSIBILITY FOR DESIGN OF PRECAST AND CONNECTIONS. DO NOT BEGIN FABRICATION UNTIL SHOP DRAWINGS ARE COMPLETED AND REVIEWED.
1.05 DESIGN OF PRECAST MEMBERS AND CONNECTIONS SHALL INCLUDE BUT NOT LIMITED TO THE FOLLOWING:
DEAD LOAD = ACTUAL WEIGHT OF STRUCTURE + EQUIPMENT
LIVE LOAD = 300 PSF MIN.
WIND LOAD = NOT APPLICABLE
LATERAL EARTH PRESSURE = 200 PSF MIN.
SIESMIC LOADS = 0.086 * W (DETERMINE "W" IN ACCORDANCE WITH ASCE 7-10)
1.06 UNLESS NOTED OTHERWISE ALL EXPOSED STEEL ANCHORS AND PLATES SHALL BE 316 STAINLESS STEEL.
1.07 REPRODUCED COPIES OF ASTM C1433 "STANDARD SPECIFICATION FOR PRECAST REINFORCED CONCRETE MONOLITHIC BOX SECTIONS FOR CULVERTS, STORM DRAINS AND SEWERS" WILL NOT BE ACCEPTED AS A SUBSTITUTE.
1.08 DURING HANDLING, STORAGE, AND TRANSPORTING, LIFT AND SUPPORT MEMBERS ONLY AT THE LIFTING AND SUPPORT POINTS SHOWN ON THE SHOP DRAWINGS. USE PROPER EQUIPMENT AND METHODS OF BRACING DURING TRANSPORTATION TO INSURE MEMBERS WILL ARRIVE AT THE JOB SITE UNDAMAGED. PROVIDE PADDING TO PREVENT CHIPPING OF THE CONCRETE.
1.09 IF CAST-IN LIFTING LOOPS OR INSERTS ARE USED, CUT OFF LOOPS OR INSERTS A MINIMUM OF 1/2" BELOW SURFACE AND FILL RECESS WITH AN EPOXY GROUT ACCEPTED BY THE ENGINEER.

2.00 STRUCTURAL FILL AND COMPACTION

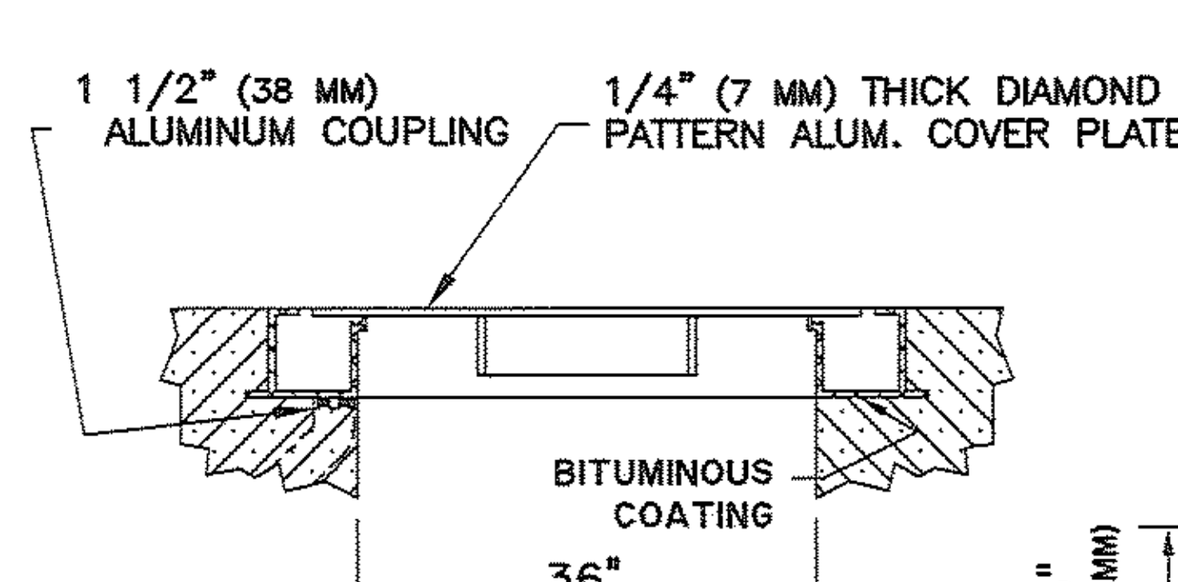
2.01 THE SOILS TO BE USED AS STRUCTURAL FILL SHALL BE FREE OF ORGANICS, ROOTS, OR OTHER DELETERIOUS MATERIALS. IT SHALL BE NON-PLASTIC GRANULAR MATERIAL CONTAINING LESS THAN 25 PERCENT FINES PASSING THE NO. 200 SIEVE.
2.02 ALL STRUCTURAL FILLS SHALL BE PLACED IN THIN (EIGHT TO TEN INCHES LOOSE) LIFTS AND COMPACTED TO A MINIMUM OF 95% OF THE SOIL'S MODIFIED PROCTOR MAXIMUM DRY DENSITY (ASTM D-1557).
2.03 FILL BROUGHT TO THE SITE SHALL BE WITHIN THREE PERCENT (WET OR DRY) OF THE OPTIMUM MOISTURE CONTENT. SOME MANIPULATION OF THE MOISTURE CONTENT (SUCH AS WETTING, DRYING) WILL BE REQUIRED DURING THE FILLING OPERATION TO OBTAIN THE REQUIRED DEGREE OF COMPACTION.
2.04 CONTRACTOR SHALL PROVIDE COMPACTION TEST RESULTS FOR ALL FILL MATERIAL WITHIN AREA OF THE STRUCTURE. A MINIMUM OF ONE (1) TEST SHALL BE PERFORMED AND RESULTS SUBMITTED TO ENGINEER PRIOR TO ACCEPTANCE OF THE STRUCTURE.



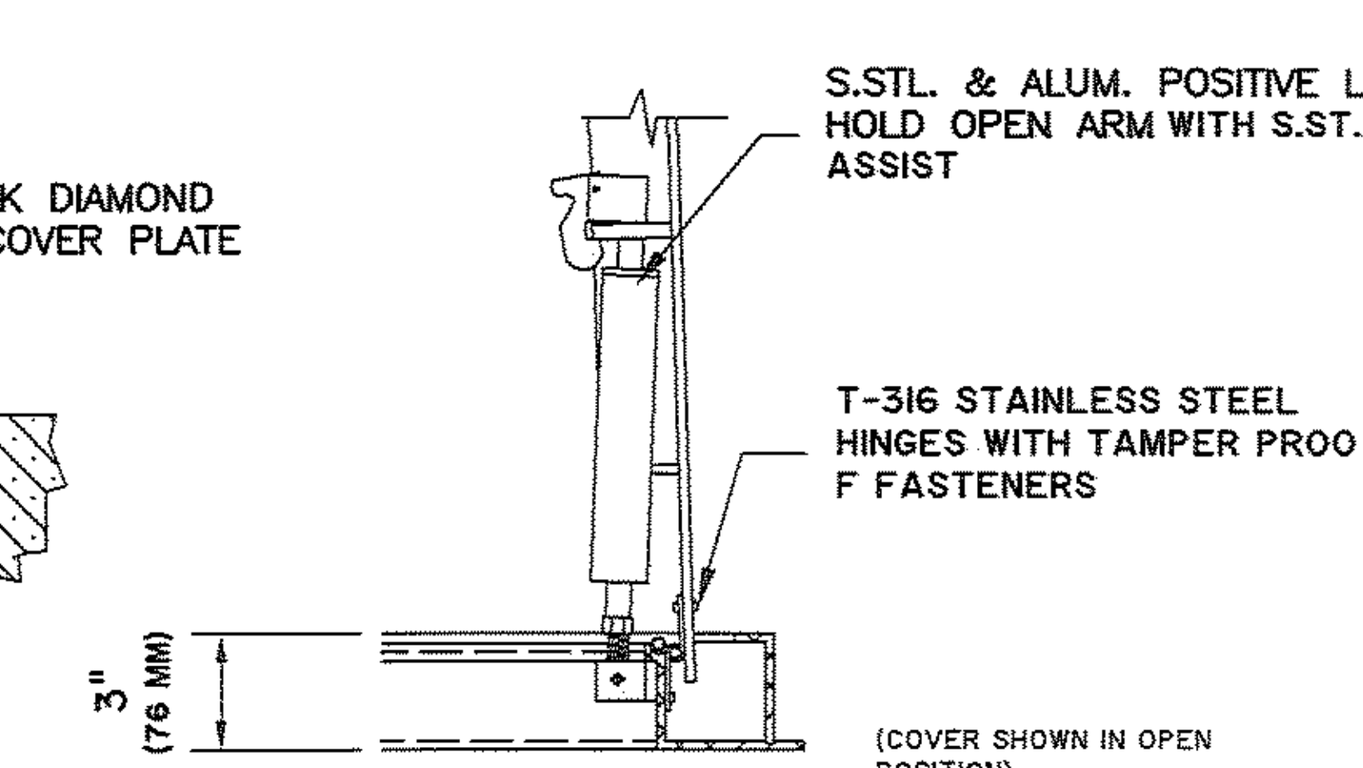

**NOTE:**

1. ALUMINUM ACCESS HATCH SHALL BE EQUIVALENT TO HALLIDAY PRODUCTS MODEL WIS3648 CHANNEL FRAME COVER w/ 300 P.S.F. MINIMUM LOAD RATING.

2. THE ALUMINUM ACCESS HATCH SHALL INCLUDE STEEL SAFETY GRATING. STEEL GRATING SHALL CONFORM TO THE LATEST REVISIONS OF OSHA STANDARDS 1910.23 AND 1910.146. GRATING SHALL BE PAINTED SAFETY ORANGE.



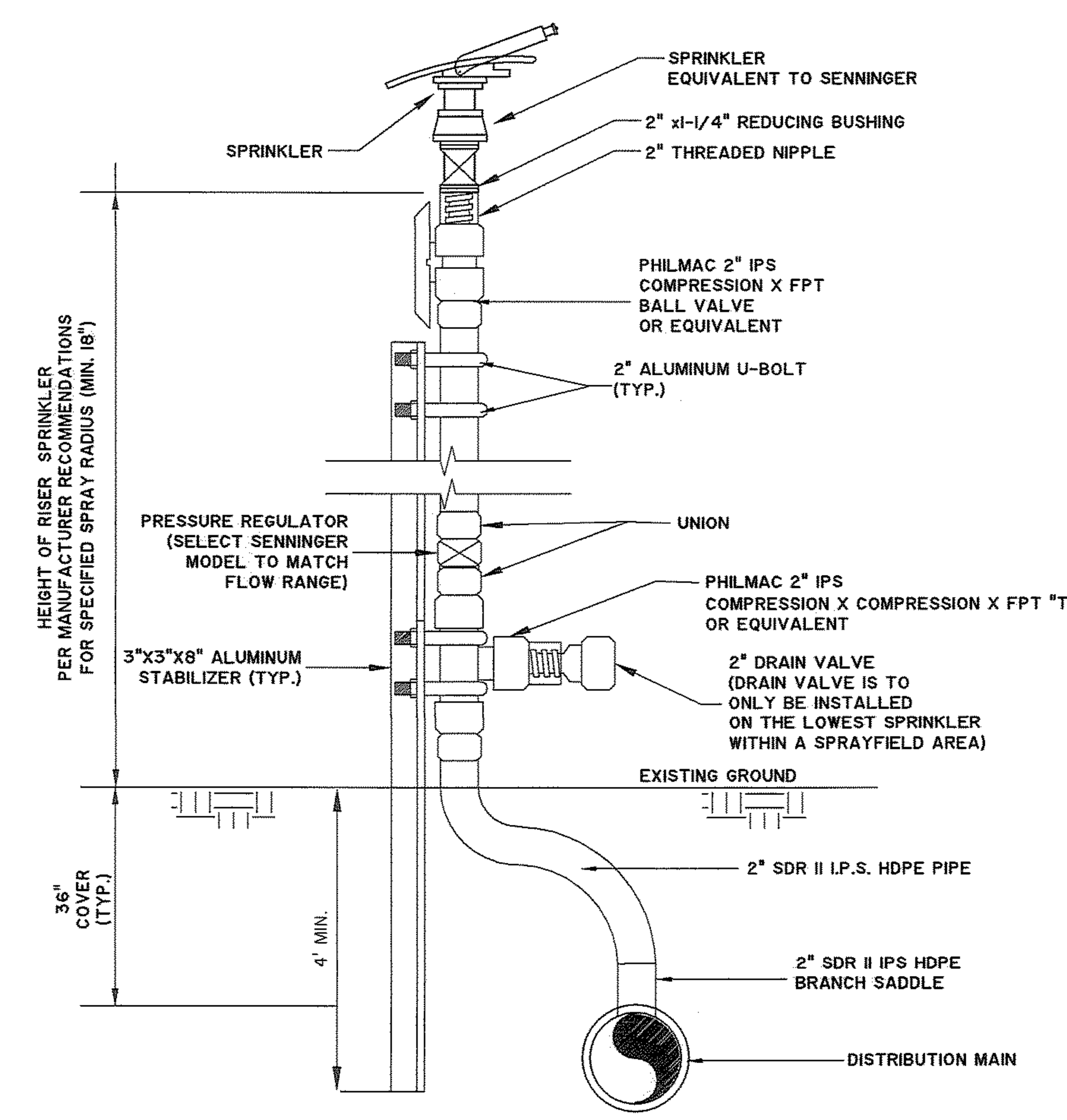

SECTION A-A




DETAIL


## ACCESS DOOR DETAIL

SCALE: NONE




## SPRAY RISER DETAIL w/ DRAIN

SCALE: NONE




| NO. | REVISIONS | BY | DATE |
|---|---|---|---|

THOMAS & HUTTON
Engineering | Surveying | Planning | GIS | Consulting
682 Johnnie Dodds Boulevard • Suite 100
Mt. Pleasant, SC 29464 • 843.849.0200
www.thomasandhutton.com

KIAWAH RIVER PLANTATION
CHARLESTON COUNTY, SOUTH CAROLINA
KIAWAH RIVER PLANTATION WWTP
DETAILS AND SECTIONS

| | |
|---|---|
| JOB NO: | J-25328.0000 |
| DATE: | 12/18/15 |
| DRAWN: | DNF |
| DESIGNED: | KEN |
| REVIEWED: | MFY |
| APPROVED: | MFY |
| SCALE: | AS NOTED |

09-C-04

Z:\25328\25328.0000\Engineering\Drawings\Construction Plans\25328.0000-LAS-DT & Sections-SHEETS 03-04.dwg - Sep 2, 2015 - 8:41:55 AM

NOTE:
SEE SHEET 09-C-06 FOR DESIGN TABLE OF SPRINKLER HEADS.

## ZONE 1.01

STRUCTURE TABLE

| STRUCTURE | NORTHING | EASTING | NOZZLE SIZE |
|---|---|---|---|
| 1 | 292,976.05 | 2,268,902.09 | 5023-2, 18X8 |
| 2 | 293,020.14 | 2,268,865.18 | 5023-2, 18X8 |
| 3 | 293,067.77 | 2,268,825.31 | 5023-2, 18X8 |
| 4 | 293,115.41 | 2,268,785.43 | 5023-2, 18X8 |
| 5 | 293,210.69 | 2,268,705.67 | 5023-2, 18X8 |
| 6 | 293,210.69 | 2,268,705.67 | 5023-2, 18X8 |
| 7 | 293,258.33 | 2,268,665.79 | 5023-2, 18X8 |
| 8 | 293,305.97 | 2,268,625.91 | 5023-2, 18X8 |
| 9 | 293,353.61 | 2,268,586.03 | 5023-2, 18X8 |
| 10 | 293,401.25 | 2,268,546.15 | 5023-2, 18X8 |
| 11 | 293,448.90 | 2,268,506.27 | 5023-2, 18X8 |
| 12 | 293,496.54 | 2,268,466.39 | 5023-2, 18X8 |
| 13 | 293,544.18 | 2,268,426.51 | 5023-2, 18X8 |
| 14 | 293,591.82 | 2,268,386.62 | 5023-2, 18X8 |
| 15 | 293,639.46 | 2,268,346.74 | 5023-2, 18X8 |
| 16 | 293,687.10 | 2,268,306.86 | 5023-2, 18X8 |
| 17 | 293,734.74 | 2,268,266.98 | 5023-2, 18X8 |
| 18 | 293,782.38 | 2,268,227.10 | 5023-2, 18X8 |

## ZONE 1.02

STRUCTURE TABLE

| STRUCTURE | NORTHING | EASTING | NOZZLE SIZE |
|---|---|---|---|
| 1 | 292,931.48 | 2,268,763.21 | 5023-2, 17X8 |
| 2 | 292,982.19 | 2,268,721.75 | 5023-2, 17X8 |
| 3 | 293,019.68 | 2,268,690.31 | 5023-2, 17X8 |
| 4 | 293,057.16 | 2,268,658.87 | 5023-2, 17X8 |
| 5 | 293,094.65 | 2,268,627.43 | 5023-2, 17X8 |
| 6 | 293,132.14 | 2,268,595.99 | 5023-2, 17X8 |
| 7 | 293,169.63 | 2,268,564.54 | 5023-2, 17X8 |
| 8 | 293,207.12 | 2,268,533.10 | 5023-2, 17X8 |
| 9 | 293,247.54 | 2,268,499.20 | 5023-2, 17X8 |
| 10 | 293,287.97 | 2,268,465.29 | 5023-2, 17X8 |
| 11 | 293,328.00 | 2,268,430.92 | 5023-2, 17X8 |
| 12 | 293,368.46 | 2,268,397.06 | 5023-2, 17X8 |
| 13 | 293,408.93 | 2,268,363.21 | 5023-2, 17X8 |
| 14 | 293,449.39 | 2,268,329.35 | 5023-2, 17X8 |
| 15 | 293,489.85 | 2,268,295.49 | 5023-2, 17X8 |
| 16 | 293,530.32 | 2,268,261.63 | 5023-2, 17X8 |
| 17 | 293,570.78 | 2,268,227.78 | 5023-2, 17X8 |
| 18 | 293,611.24 | 2,268,193.92 | 5023-2, 17X8 |
| 19 | 293,651.71 | 2,268,160.06 | 5023-2, 17X8 |
| 20 | 293,692.17 | 2,268,126.20 | 5023-2, 17X8 |
| 21 | 293,732.63 | 2,268,092.35 | 5023-2, 17X8 |
| 22 | 293,774.77 | 2,268,057.00 | 5023-2, 17X8 |

## ZONE 1.03

STRUCTURE TABLE

| STRUCTURE | NORTHING | EASTING | NOZZLE SIZE |
|---|---|---|---|
| 1 | 292,848.77 | 2,268,657.87 | 5023-2, 17X8 |
| 2 | 292,889.82 | 2,268,625.54 | 5023-2, 17X8 |
| 3 | 292,929.75 | 2,268,591.85 | 5023-2, 17X8 |
| 4 | 292,969.69 | 2,268,558.16 | 5023-2, 17X8 |
| 5 | 293,009.63 | 2,268,524.47 | 5023-2, 17X8 |
| 6 | 293,049.56 | 2,268,490.78 | 5023-2, 17X8 |
| 7 | 293,089.50 | 2,268,457.09 | 5023-2, 17X8 |
| 8 | 293,129.44 | 2,268,423.39 | 5023-2, 17X8 |
| 9 | 293,169.37 | 2,268,389.70 | 5023-2, 17X8 |
| 10 | 293,209.31 | 2,268,356.01 | 5023-2, 17X8 |
| 11 | 293,249.25 | 2,268,322.32 | 5023-2, 17X8 |
| 12 | 293,289.18 | 2,268,288.63 | 5023-2, 17X8 |
| 13 | 293,329.12 | 2,268,254.94 | 5023-2, 17X8 |
| 14 | 293,369.06 | 2,268,221.24 | 5023-2, 17X8 |
| 15 | 293,408.99 | 2,268,187.55 | 5023-2, 17X8 |
| 16 | 293,448.93 | 2,268,153.86 | 5023-2, 17X8 |
| 17 | 293,488.87 | 2,268,120.17 | 5023-2, 17X8 |
| 18 | 293,528.80 | 2,268,086.48 | 5023-2, 17X8 |
| 19 | 293,568.74 | 2,268,052.79 | 5023-2, 17X8 |
| 20 | 293,608.74 | 2,268,019.16 | 5023-2, 17X8 |
| 21 | 293,648.67 | 2,267,985.47 | 5023-2, 17X8 |
| 22 | 293,692.78 | 2,267,948.39 | 5023-2, 17X8 |

## ZONE 1.04

STRUCTURE TABLE

| STRUCTURE | NORTHING | EASTING | NOZZLE SIZE |
|---|---|---|---|
| 1 | 292,768.03 | 2,268,546.55 | 5023-2, 18X8 |
| 2 | 292,817.82 | 2,268,504.77 | 5023-2, 18X8 |
| 3 | 292,867.61 | 2,268,462.98 | 5023-2, 18X8 |
| 4 | 292,917.39 | 2,268,421.19 | 5023-2, 18X8 |
| 5 | 292,966.64 | 2,268,378.76 | 5023-2, 18X8 |
| 6 | 293,016.29 | 2,268,336.82 | 5023-2, 18X8 |
| 7 | 293,066.75 | 2,268,295.82 | 5023-2, 18X8 |
| 8 | 293,116.54 | 2,268,254.03 | 5023-2, 18X8 |
| 9 | 293,166.32 | 2,268,212.24 | 5023-2, 18X8 |
| 10 | 293,214.91 | 2,268,169.03 | 5023-2, 18X8 |
| 11 | 293,265.90 | 2,268,128.66 | 5023-2, 18X8 |
| 12 | 293,315.68 | 2,268,086.87 | 5023-2, 18X8 |
| 13 | 293,365.32 | 2,268,044.92 | 5023-2, 18X8 |
| 14 | 293,415.04 | 2,268,003.30 | 5023-2, 18X8 |
| 15 | 293,465.04 | 2,267,961.51 | 5023-2, 18X8 |
| 16 | 293,514.83 | 2,267,919.72 | 5023-2, 18X8 |
| 17 | 293,564.62 | 2,267,877.93 | 5023-2, 18X8 |
| 18 | 293,606.15 | 2,267,842.77 | 5023-2, 18X8 |

## ZONE 1.05

STRUCTURE TABLE

| STRUCTURE | NORTHING | EASTING | NOZZLE SIZE |
|---|---|---|---|
| 1 | 292,681.73 | 2,268,436.17 | 5023-2, 17X8 |
| 2 | 292,722.72 | 2,268,401.58 | 5023-2, 17X8 |
| 3 | 292,763.80 | 2,268,367.24 | 5023-2, 17X8 |
| 4 | 292,804.88 | 2,268,332.91 | 5023-2, 17X8 |
| 5 | 292,845.96 | 2,268,298.57 | 5023-2, 17X8 |
| 6 | 292,887.04 | 2,268,264.24 | 5023-2, 17X8 |
| 7 | 292,928.13 | 2,268,229.90 | 5023-2, 17X8 |
| 8 | 292,969.21 | 2,268,195.57 | 5023-2, 17X8 |
| 9 | 293,010.29 | 2,268,161.23 | 5023-2, 17X8 |
| 10 | 293,051.37 | 2,268,126.90 | 5023-2, 17X8 |
| 11 | 293,092.45 | 2,268,092.56 | 5023-2, 17X8 |
| 12 | 293,133.53 | 2,268,058.23 | 5023-2, 17X8 |
| 13 | 293,174.61 | 2,268,023.89 | 5023-2, 17X8 |
| 14 | 293,215.69 | 2,267,989.56 | 5023-2, 17X8 |
| 15 | 293,256.77 | 2,267,955.22 | 5023-2, 17X8 |
| 16 | 293,297.85 | 2,267,886.55 | 5023-2, 17X8 |
| 17 | 293,338.93 | 2,267,886.55 | 5023-2, 17X8 |
| 18 | 293,380.01 | 2,267,852.22 | 5023-2, 17X8 |
| 19 | 293,421.10 | 2,267,817.88 | 5023-2, 17X8 |
| 20 | 293,462.18 | 2,267,783.55 | 5023-2, 17X8 |

## ZONE 1.06

STRUCTURE TABLE

| STRUCTURE | NORTHING | EASTING | NOZZLE SIZE |
|---|---|---|---|
| 1 | 292,599.99 | 2,268,325.71 | 5023-2, 17X8 |
| 2 | 292,643.56 | 2,268,288.68 | 5023-2, 17X8 |
| 3 | 292,688.09 | 2,268,251.63 | 5023-2, 17X8 |
| 4 | 292,732.61 | 2,268,214.59 | 5023-2, 17X8 |
| 5 | 292,777.13 | 2,268,177.54 | 5023-2, 17X8 |
| 6 | 292,821.65 | 2,268,140.49 | 5023-2, 17X8 |
| 7 | 292,866.17 | 2,268,103.45 | 5023-2, 17X8 |
| 8 | 292,910.70 | 2,268,066.40 | 5023-2, 17X8 |
| 9 | 292,955.22 | 2,268,029.35 | 5023-2, 17X8 |
| 10 | 292,999.74 | 2,267,992.31 | 5023-2, 17X8 |
| 11 | 293,044.26 | 2,267,955.26 | 5023-2, 17X8 |
| 12 | 293,088.79 | 2,267,918.21 | 5023-2, 17X8 |
| 13 | 293,133.31 | 2,267,881.16 | 5023-2, 17X8 |
| 14 | 293,177.83 | 2,267,844.12 | 5023-2, 17X8 |
| 15 | 293,223.28 | 2,267,807.07 | 5023-2, 17X8 |
| 16 | 293,267.80 | 2,267,770.02 | 5023-2, 17X8 |
| 17 | 293,312.32 | 2,267,732.98 | 5023-2, 17X8 |
| 18 | 293,356.85 | 2,267,695.93 | 5023-2, 17X8 |
| 19 | 293,400.55 | 2,267,659.56 | 5023-2, 17X8 |

## ZONE 1.07

STRUCTURE TABLE

| STRUCTURE | NORTHING | EASTING | NOZZLE SIZE |
|---|---|---|---|
| 1 | 292,509.16 | 2,268,223.03 | 5023-2, 16X8 |
| 2 | 292,545.96 | 2,268,192.83 | 5023-2, 16X8 |
| 3 | 292,580.97 | 2,268,163.37 | 5023-2, 16X8 |
| 4 | 292,616.60 | 2,268,133.90 | 5023-2, 16X8 |
| 5 | 292,651.92 | 2,268,104.43 | 5023-2, 16X8 |
| 6 | 292,687.55 | 2,268,074.96 | 5023-2, 16X8 |
| 7 | 292,722.87 | 2,268,045.50 | 5023-2, 16X8 |
| 8 | 292,758.51 | 2,268,016.03 | 5023-2, 16X8 |
| 9 | 292,797.14 | 2,267,986.56 | 5023-2, 16X8 |
| 10 | 292,829.78 | 2,267,957.09 | 5023-2, 16X8 |
| 11 | 292,865.41 | 2,267,927.63 | 5023-2, 16X8 |
| 12 | 292,901.04 | 2,267,898.16 | 5023-2, 16X8 |
| 13 | 292,936.68 | 2,267,868.69 | 5023-2, 16X8 |
| 14 | 292,972.31 | 2,267,839.22 | 5023-2, 16X8 |
| 15 | 293,007.95 | 2,267,809.76 | 5023-2, 16X8 |
| 16 | 293,043.27 | 2,267,780.29 | 5023-2, 16X8 |
| 17 | 293,078.59 | 2,267,750.82 | 5023-2, 16X8 |
| 18 | 293,114.22 | 2,267,721.36 | 5023-2, 16X8 |
| 19 | 293,149.85 | 2,267,691.89 | 5023-2, 16X8 |
| 20 | 293,185.49 | 2,267,662.42 | 5023-2, 16X8 |
| 21 | 293,221.12 | 2,267,632.95 | 5023-2, 16X8 |
| 22 | 293,257.07 | 2,267,603.49 | 5023-2, 16X8 |
| 23 | 293,297.39 | 2,267,569.81 | 5023-2, 16X8 |

## ZONE 1.08

STRUCTURE TABLE

| STRUCTURE | NORTHING | EASTING | NOZZLE SIZE |
|---|---|---|---|
| 1 | 292,443.47 | 2,268,105.47 | 5023-2, 16X8 |
| 2 | 292,480.37 | 2,268,075.32 | 5023-2, 16X8 |
| 3 | 292,517.15 | 2,268,044.93 | 5023-2, 16X8 |
| 4 | 292,553.93 | 2,268,014.54 | 5023-2, 16X8 |
| 5 | 292,590.70 | 2,267,984.14 | 5023-2, 16X8 |
| 6 | 292,627.48 | 2,267,953.75 | 5023-2, 16X8 |
| 7 | 292,664.26 | 2,267,923.36 | 5023-2, 16X8 |
| 8 | 292,701.04 | 2,267,892.97 | 5023-2, 16X8 |
| 9 | 292,737.81 | 2,267,862.57 | 5023-2, 16X8 |
| 10 | 292,774.59 | 2,267,832.18 | 5023-2, 16X8 |
| 11 | 292,811.37 | 2,267,801.79 | 5023-2, 16X8 |
| 12 | 292,848.15 | 226,771.40 | 5023-2, 16X8 |
| 13 | 292,884.93 | 2,267,741.00 | 5023-2, 16X8 |
| 14 | 292,921.70 | 2,267,710.61 | 5023-2, 16X8 |
| 15 | 292,958.48 | 2,267,680.22 | 5023-2, 16X8 |
| 16 | 292,995.26 | 2,267,649.83 | 5023-2, 16X8 |
| 17 | 293,032.04 | 2,267,619.44 | 5023-2, 16X8 |
| 18 | 293,068.82 | 2,267,589.04 | 5023-2, 16X8 |
| 19 | 293,105.42 | 2,267,558.45 | 5023-2, 16X8 |
| 20 | 293,142.20 | 2,267,528.05 | 5023-2, 16X8 |

SOUTH CAROLINA CERTIFICATE OF AUTHORIZATION THOMAS & HUTTON ENGINEERING CO. No. C00285

SOUTH CAROLINA REGISTERED PROFESSIONAL ENGINEER No. 13293 MARK F. YODICE

| NO. | REVISIONS | BY | DATE |
|---|---|---|---|

THOMAS & HUTTON
Engineering | Surveying | Planning | GIS | Consulting
682 Johnnie Dodds Boulevard • Suite 100
Mt. Pleasant, SC 29464 • 843.849.0200
www.thomasandhutton.com

**KIAWAH RIVER PLANTATION**
CHARLESTON COUNTY, SOUTH CAROLINA

KIAWAH RIVER PLANTATION WWTP

**INDIVIDUAL SPRINKLER COORDINATES AND NOZZLE SIZE**

| | |
|---|---|
| JOB NO: | J-25328.0000 |
| DATE: | 7/31/15 |
| DRAWN: | DNF |
| DESIGNED: | KEN |
| REVIEWED: | MFY |
| APPROVED: | MFY |
| SCALE: | NOT TO SCALE |

**09-C-05**

Z:\25328\25328.0000\Engineering\Drawings\Construction Plans\25328.0000-LAS-DT & Sections-SHEETS 03-04.dwg - Sep 16, 2015 - 2:30:25 PM

## ZONE 1.09

STRUCTURE TABLE

| STRUCTURE | NORTHING | EASTING | NOZZLE SIZE |
|---|---|---|---|
| 1 | 292,366.95 | 2,268,000.11 | 5023-2, 16X8 |
| 2 | 292,416.91 | 2,267,958.83 | 5023-2, 16X8 |
| 3 | 292,466.63 | 2,267,917.13 | 5023-2, 16X8 |
| 4 | 292,511.56 | 2,267,879.74 | 5023-2, 16X8 |
| 5 | 292,566.55 | 2,267,833.96 | 5023-2, 16X8 |
| 6 | 292,616.47 | 2,267,792.33 | 5023-2, 16X8 |
| 7 | 292,666.61 | 2,267,750.50 | 5023-2, 16X8 |
| 8 | 292,715.89 | 2,267,709.39 | 5023-2, 16X8 |
| 9 | 292,766.53 | 2,267,667.15 | 5023-2, 16X8 |
| 10 | 292,816.49 | 2,267,626.22 | 5023-2, 16X8 |
| 11 | 292,866.03 | 2,267,587.14 | 5023-2, 16X8 |
| 12 | 292,915.95 | 2,267,542.51 | 5023-2, 16X8 |
| 13 | 292,966.37 | 2,267,501.48 | 5023-2, 16X8 |
| 14 | 293,027.19 | 2,267,450.57 | 5023-2, 16X8 |

## ZONE 1.09

STRUCTURE TABLE

| STRUCTURE | NORTHING | EASTING | NOZZLE SIZE |
|---|---|---|---|
| 15 | 292,344.28 | 2,267,967.61 | 5023-2, 16X8 |
| 16 | 292,394.24 | 2,267,926.03 | 5023-2, 16X8 |
| 17 | 292,443.93 | 2,267,884.58 | 5023-2, 16X8 |
| 18 | 292,488.76 | 2,267,847.09 | 5023-2, 16X8 |
| 19 | 292,543.75 | 2,267,801.31 | 5023-2, 16X8 |
| 20 | 292,593.67 | 2,267,759.67 | 5023-2, 16X8 |
| 21 | 292,643.81 | 2,267,717.84 | 5023-2, 16X8 |
| 22 | 292,693.09 | 2,267,676.73 | 5023-2, 16X8 |
| 23 | 292,743.73 | 2,267,634.49 | 5023-2, 16X8 |
| 24 | 292,793.69 | 2,267,593.56 | 5023-2, 16X8 |
| 25 | 292,843.23 | 2,267,551.48 | 5023-2, 16X8 |
| 26 | 292,893.14 | 2,267,509.83 | 5023-2, 16X8 |
| 27 | 292,943.05 | 2,267,468.20 | 5023-2, 16X8 |
| 28 | 292,992.97 | 2,267,426.57 | 5023-2, 16X8 |

## ZONE 1.10

STRUCTURE TABLE

| STRUCTURE | NORTHING | EASTING | NOZZLE SIZE |
|---|---|---|---|
| 1 | 292,228.63 | 2,267,892.97 | 4012-1, 13/64 |
| 2 | 292,253.14 | 2,267,872.40 | 4012-1, 13/64 |
| 3 | 292,277.70 | 2,267,851.88 | 4012-1, 13/64 |
| 4 | 292,302.25 | 2,267,831.36 | 4012-1, 13/64 |
| 5 | 292,326.81 | 2,267,810.85 | 4012-1, 13/64 |
| 6 | 292,351.37 | 2,267,790.33 | 4012-1, 13/64 |
| 7 | 292,375.93 | 2,267,769.82 | 4012-1, 13/64 |
| 8 | 292,400.49 | 2,267,749.30 | 4012-1, 13/64 |
| 9 | 292,425.04 | 2,267,728.78 | 4012-1, 13/64 |
| 10 | 292,449.00 | 2,267,708.77 | 4012-1, 13/64 |
| 11 | 292,473.55 | 2,267,688.26 | 4012-1, 13/64 |
| 12 | 292,499.77 | 2,267,666.36 | 4012-1, 13/64 |
| 13 | 292,524.98 | 2,267,645.29 | 4012-1, 13/64 |
| 14 | 292,549.54 | 2,267,624.78 | 4012-1, 13/64 |
| 15 | 292,571.79 | 2,267,606.19 | 4012-1, 13/64 |
| 16 | 292,596.34 | 2,267,585.68 | 4012-1, 13/64 |
| 17 | 292,620.90 | 2,267,565.16 | 4012-1, 13/64 |
| 18 | 292,645.46 | 2,267,544.64 | 4012-1, 13/64 |
| 19 | 292,670.02 | 2,267,524.13 | 4012-1, 13/64 |
| 20 | 292,694.57 | 2,267,503.61 | 4012-1, 13/64 |
| 21 | 292,719.13 | 2,267,483.10 | 4012-1, 13/64 |
| 22 | 292,743.69 | 2,267,462.58 | 4012-1, 13/64 |
| 23 | 292,768.25 | 2,267,442.06 | 4012-1, 13/64 |
| 24 | 292,792.80 | 2,267,421.55 | 4012-1, 13/64 |
| 25 | 292,817.67 | 2,267,401.03 | 4012-1, 13/64 |
| 26 | 292,841.67 | 2,267,380.22 | 4012-1, 13/64 |
| 27 | 292,866.48 | 2,267,360.00 | 4012-1, 13/64 |
| 28 | 292,891.03 | 2,267,339.48 | 4012-1, 13/64 |
| 29 | 292,927.88 | 2,267,308.71 | 4012-1, 13/64 |

## ZONE 1.11 A

STRUCTURE TABLE

| STRUCTURE | NORTHING | EASTING | NOZZLE SIZE |
|---|---|---|---|
| 1 | 293,197.49 | 2,268,886.75 | 5023-2, 16X8 |
| 21 | 293,236.74 | 2,268,854.18 | 5023-2, 16X8 |
| 3 | 293,275.97 | 2,268,821.60 | 5023-2, 16X8 |
| 4 | 293,315.24 | 2,268,789.06 | 5023-2, 16X8 |
| 5 | 293,354.49 | 2,268,756.49 | 5023-2, 16X8 |
| 6 | 293,393.74 | 2,268,723.93 | 5023-2, 16X8 |
| 7 | 293,432.99 | 2,268,691.36 | 5023-2, 16X8 |
| 8 | 293,472.24 | 2,268,658.80 | 5023-2, 16X8 |
| 9 | 293,511.49 | 2,268,626.23 | 5023-2, 16X8 |
| 10 | 293,550.75 | 2,268,593.67 | 5023-2, 16X8 |
| 11 | 293,590.00 | 226,856.11 | 5023-2, 16X8 |
| 12 | 293,629.25 | 2,268,528.54 | 5023-2, 16X8 |
| 13 | 293,668.50 | 2,268,495.98 | 5023-2, 16X8 |
| 14 | 293,707.75 | 2,268,463.41 | 5023-2, 16X8 |
| 15 | 293,747.00 | 2,268,430.85 | 5023-2, 16X8 |
| 16 | 293,784.47 | 2,268,399.76 | 5023-2, 16X8 |
| 17 | 293,837.07 | 2,268,356.12 | 5023-2, 16X8 |

## ZONE 1.11 B

STRUCTURE TABLE

| STRUCTURE | NORTHING | EASTING | NOZZLE SIZE |
|---|---|---|---|
| 1 | 293,160.42 | 2,268,917.20 | 4012-1, 7/32 |

## ZONE 1.11 C

STRUCTURE TABLE

| STRUCTURE | NORTHING | EASTING | NOZZLE SIZE |
|---|---|---|---|
| 1 | 293,120.67 | 2,268,941.81 | 4012-1, 5/32 |

## ZONE 1.12

STRUCTURE TABLE

| STRUCTURE | NORTHING | EASTING | NOZZLE SIZE |
|---|---|---|---|
| 1 | 293,356.00 | 2,268,930.53 | 5023-2, 17X8 |
| 2 | 293,452.52 | 2,268,849.36 | 5023-2, 17X8 |
| 3 | 293,493.14 | 2,268,816.07 | 5023-2, 17X8 |
| 4 | 293,533.60 | 2,268,782.51 | 5023-2, 17X8 |
| 5 | 293,574.05 | 2,268,748.95 | 5023-2, 17X8 |
| 6 | 293,614.50 | 2,268,715.39 | 5023-2, 17X8 |
| 7 | 293,654.95 | 2,268,681.83 | 5023-2, 17X8 |
| 8 | 293,695.40 | 2,268,648.27 | 5023-2, 17X8 |
| 9 | 293,735.56 | 2,268,614.72 | 5023-2, 17X8 |
| 10 | 293,776.31 | 2,268,581.16 | 5023-2, 17X8 |

Kiawah River Plantation
Phase 1 LAS Design

| Zone | Area (ac) | Impact 50 Series | Flow/head (gpm) | Diam. (ft) | Press. (psi) | Spacing (ft) | Equivalent # Heads | Actual # Heads | Frequency (min) | Capacity (gpd) |
|---|---|---|---|---|---|---|---|---|---|---|
| 1.01 | 3.00 | 5023-2, 18x8 | 19.3 | 115 | 60 | 60 | 17.5 | 18.0 | 68.84 | 23,250.00 |
| 1.02 | 2.89 | 5023-2, 17x8 | 15.3 | 110 | 45 | 50 | 21.5 | 22.0 | 68.09 | 22,397.50 |
| 1.03 | 3.00 | 5023-2, 17x8 | 15.3 | 110 | 45 | 52 | 21.5 | 22.0 | 70.68 | 23,250.00 |
| 1.04 | 3.06 | 5023-2, 18x8 | 19.3 | 115 | 60 | 65 | 17.5 | 18.0 | 70.21 | 23,715.00 |
| 1.05 | 2.82 | 5023-2, 17x8 | 15.3 | 110 | 45 | 52 | 20.0 | 20.0 | 71.42 | 21,855.00 |
| 1.06 | 2.86 | 5023-2, 17x8 | 16.9 | 112 | 55 | 58 | 18.5 | 19.0 | 70.89 | 22,165.00 |
| 1.07 | 2.57 | 5023-2, 16x8 | 12.4 | 102 | 35 | 45 | 22.5 | 23.0 | 71.39 | 19,917.50 |
| 1.08 | 2.62 | 5023-2, 16x8 | 14.1 | 108 | 45 | 48 | 20.0 | 20.0 | 72.00 | 20,305.00 |
| 1.09 | 3.12 | 5023-2, 16x8 | 12.4 | 102 | 35 | 58 | 28.0 | 28.0 | 69.64 | 24,180.00 |
| 1.10 | 1.69 | 4012-1, 13/64 | 6.5 | 80 | 30 | 32 | 28.0 | 29.0 | 71.96 | 13,097.50 |
| 1.11A | 1.90 | 5023-2, 16x8 | 12.4 | 102 | 35 | 50 | 16.5 | 17.0 | 71.97 | 14,725.00 |
| 1.11B | 0.15 | 4012-1, 7/32 | 9.66 | 96 | 50 | 0 | 1.0 | 1.0 | 72.00 | 695.52 |
| 1.11C | 0.12 | 4012-1, 5/32 | 4.41 | 80 | 40 | 0 | 1.0 | 1.0 | 72.00 | 317.52 |
| 1.12 | 1.33 | 5023-2, 17x8 | 15.3 | 110 | 45 | 52 | 9.5 | 10.0 | 70.92 | 10,307.50 |

Notes:
1. Model number refers to sprinkler head manufactured by Sennniger or approved equal.
2. "Frequency" is the allowable run time per zone per day which provides a minimum spray : rest ratio of 1:20
3. "Capacity" of each zone is calculated based upon 2"/acre/week (7,750 gpd/acre) with all heads running allowable run time
4. Diameter of spray head coverage area is based upon a 1.5 foot mounting height above ground surface
5. Provide purple or lavender caps to denote non-potable or treated effluent water.

SOUTH CAROLINA CERTIFICATE OF AUTHORIZATION THOMAS & HUTTON ENGINEERING CO. No. C00285

SOUTH CAROLINA REGISTERED PROFESSIONAL ENGINEER No. 13293 MARK F. YODICE 12-21-15

| NO. | REVISIONS | BY | DATE |
|---|---|---|---|

THOMAS & HUTTON
Engineering | Surveying | Planning | GIS | Consulting
682 Johnnie Dodds Boulevard • Suite 100
Mt. Pleasant, SC 29464 • 843.849.0200
www.thomasandhutton.com

**KIAWAH RIVER PLANTATION**
CHARLESTON COUNTY, SOUTH CAROLINA

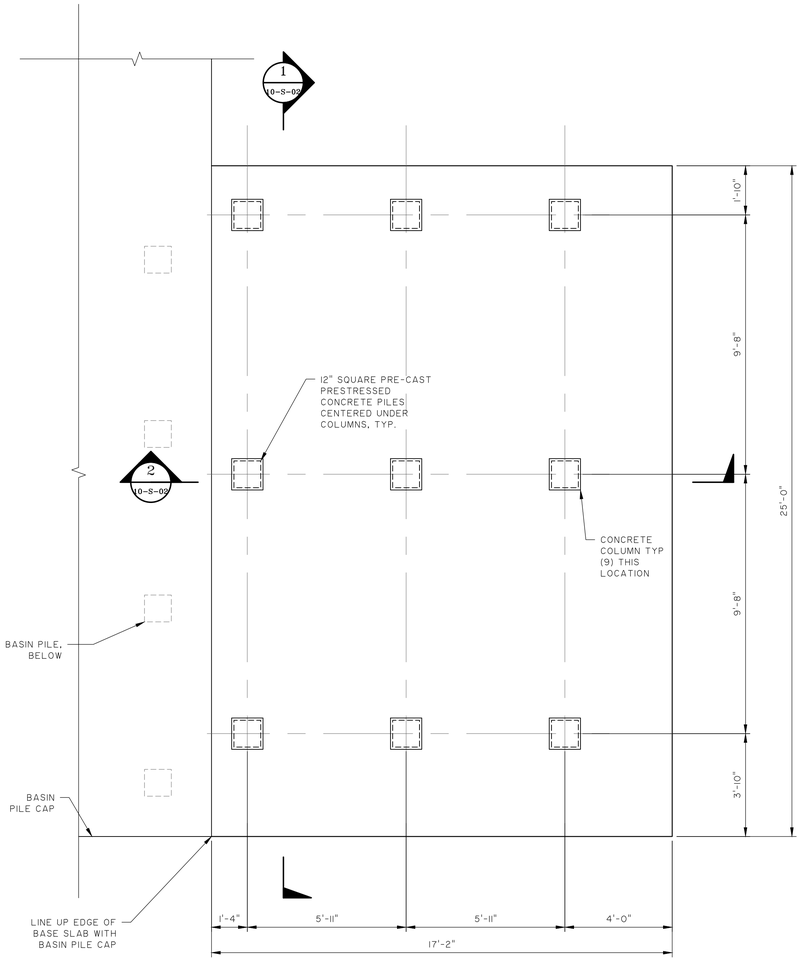
KIAWAH RIVER PLANTATION WWTP

**INDIVIDUAL SPRINKLER COORDINATES AND NOZZLE SIZE**

| | |
|---|---|
| JOB NO: | J-25328.0000 |
| DATE: | 12/18/15 |
| DRAWN: | DNF |
| DESIGNED: | KEN |
| REVIEWED: | MFY |
| APPROVED: | MFY |
| SCALE: | NOT TO SCALE |

**09-C-06**

J:\25328\25328.0000\Engineering\Drawings\Construction Plans\25328-0000 - Structural - Basin-Bldg Plans.dwg - Jan 26, 2016 - 04:10 AM



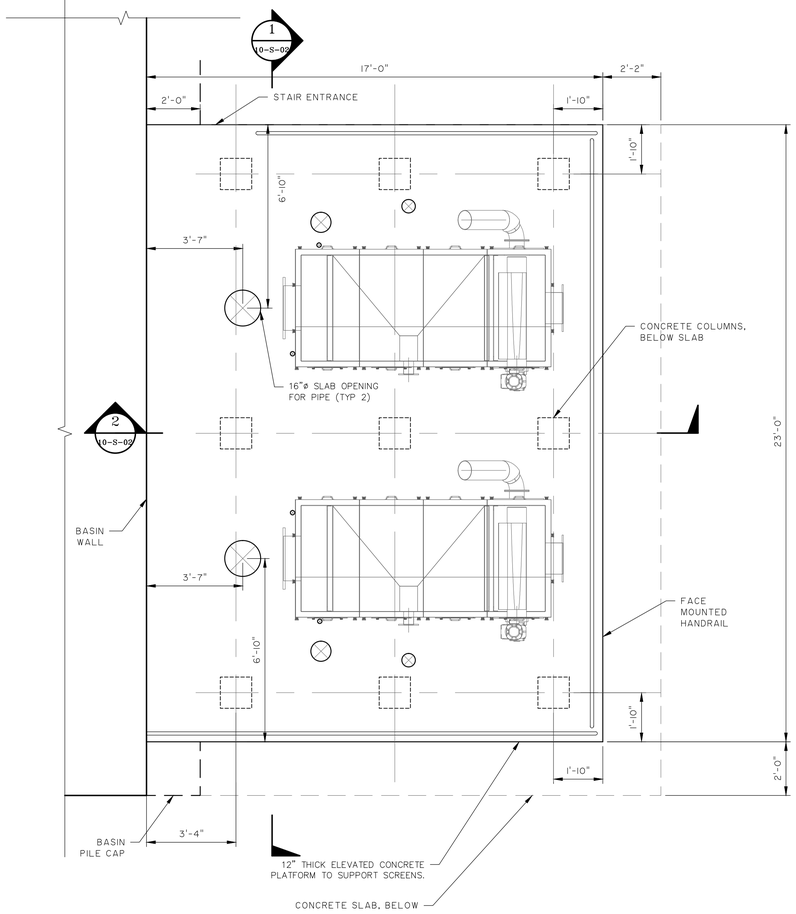

## 1/10-S-01 PRIMARY SCREEN FOUNDATION PLAN

3/8" = 1'-0"

FIN. FLR. ELEV. = 14.0'

NOTES:

1. SEE 35-S-01 FOR PILE LENGTH.




## 2/10-S-01 PRIMARY SCREEN ELEVATED SLAB PLAN

3/8" = 1'-0"

NOTES:

1. EQUIPMENT ANCHORAGE REQUIREMENTS SHALL BE COORDINATED WITH MANUFACTURER PRIOR TO CONSTRUCTION TO ENSURE ADEQUATE AND ACCURATE ANCHORAGE ELEMENTS ARE CAST INTO THE CONCRETE SLAB.
2. OPENING SIZES AND LOCATIONS ARE APPROXIMATE AND SHALL BE VERIFIED AND CONFIRMED BY MANUFACTURER PRIOR TO CONSTRUCTION.
3. TOP OF SLAB ELEVATION SHALL MATCH THAT OF ADJACENT BASIN TOP OF WALL ELEVATION.

SOUTH CAROLINA — THOMAS & HUTTON ENGINEERING CO. — No. C00285 — CERTIFICATE OF AUTHORIZATION

SOUTH CAROLINA — JAMES HENRY — 24727 — REGISTERED PROFESSIONAL ENGINEER — DENNIS A. JENNINGS

| NO. | REVISIONS | BY | DATE |
|---|---|---|---|
| | | | |

THOMAS & HUTTON
Engineering | Surveying | Planning | GIS | Consulting
50 Park of Commerce Way
Savannah, GA 31405 A 912.234.5300
www.thomasandhutton.com

**KIAWAH RIVER PLANTATION**
CHARLESTON COUNTY, SOUTH CAROLINA

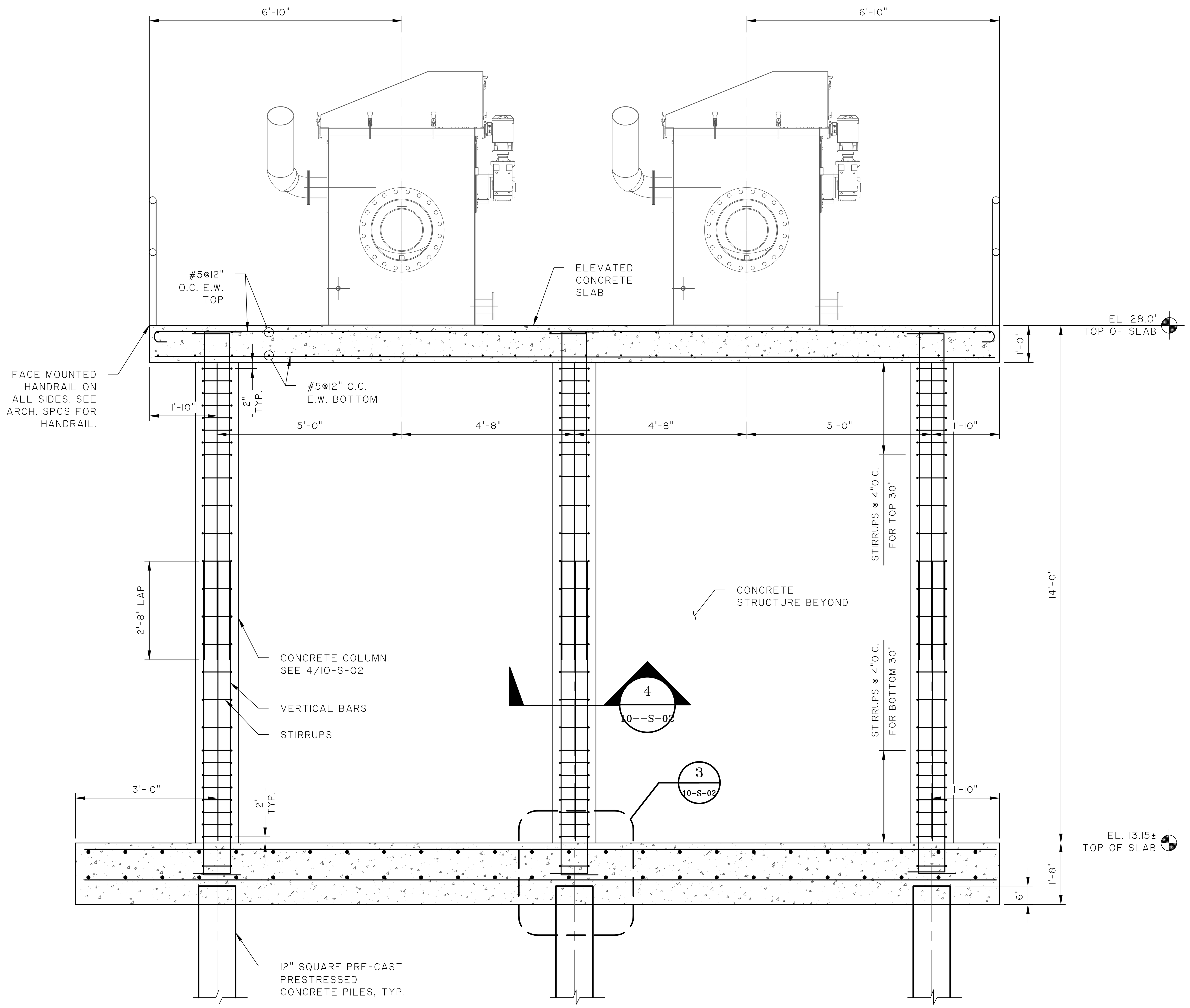
KIAWAH RIVER PLANTATION WWTP

**PRIMARY SCREEN STRUCTURAL PLANS**

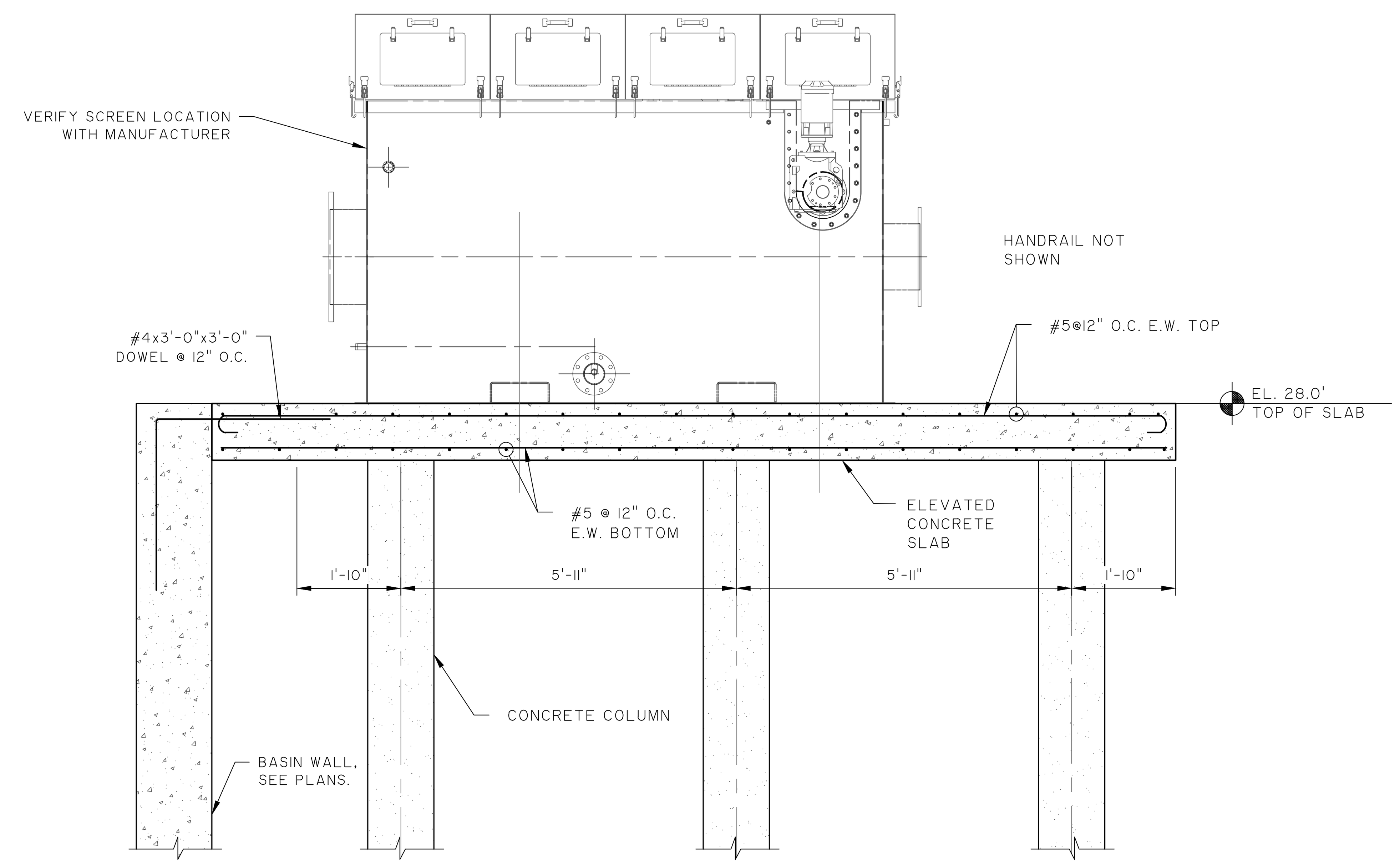
| | |
|---|---|
| JOB NO: | J-25328.0000 |
| DATE: | 12/18/15 |
| DRAWN: | JAH/SHG |
| DESIGNED: | JAH/SHG |
| REVIEWED: | JAH/SHG |
| APPROVED: | MFY |
| SCALE: | AS NOTED |

**10-S-01**

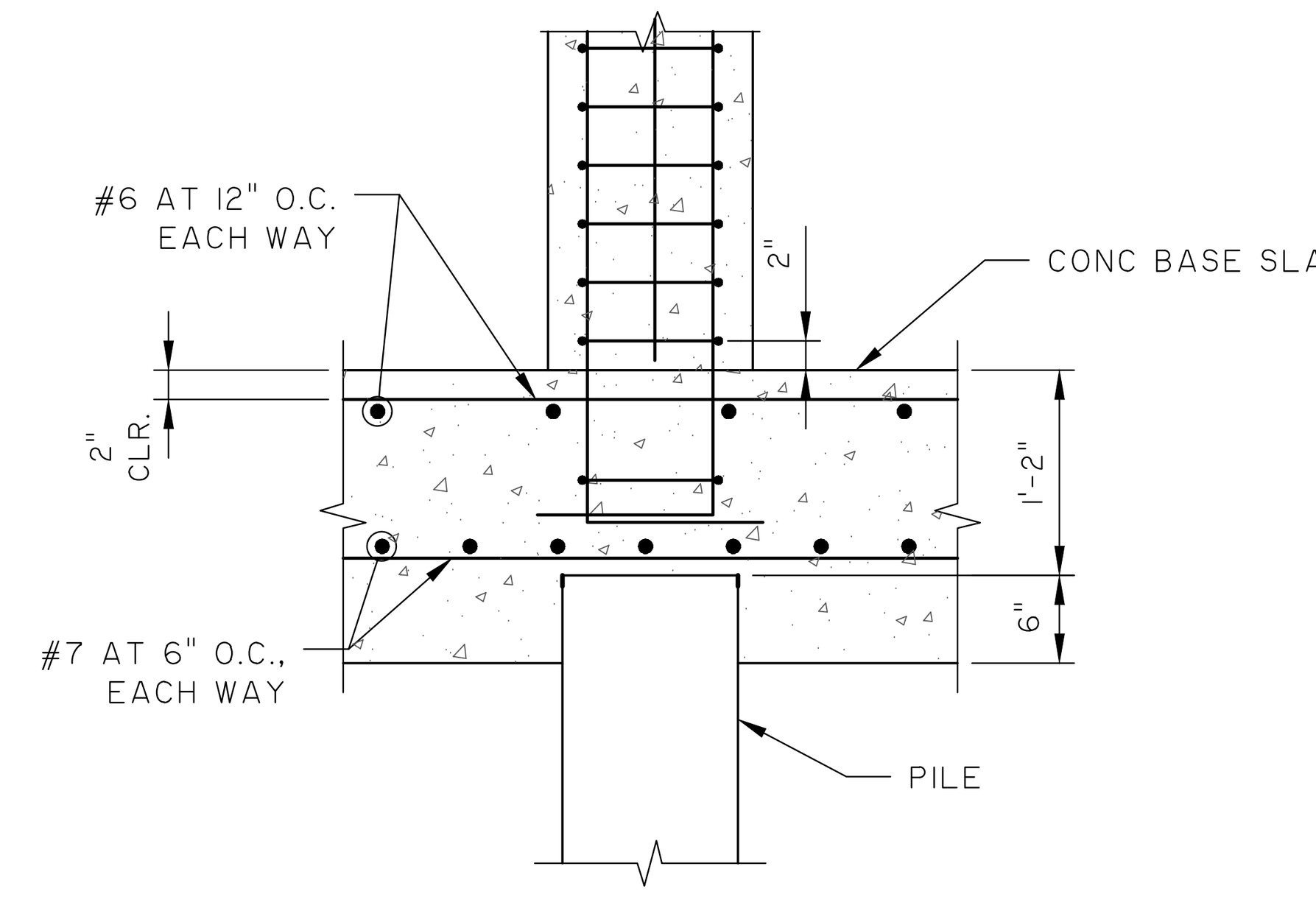
Z:\25328\25328.0000\Engineering\Drawings\Construction Plans\25238.0000 - Structural - Basin-Bldg Plans.dwg - Jan 26, 2016 - 11:47:01 AM



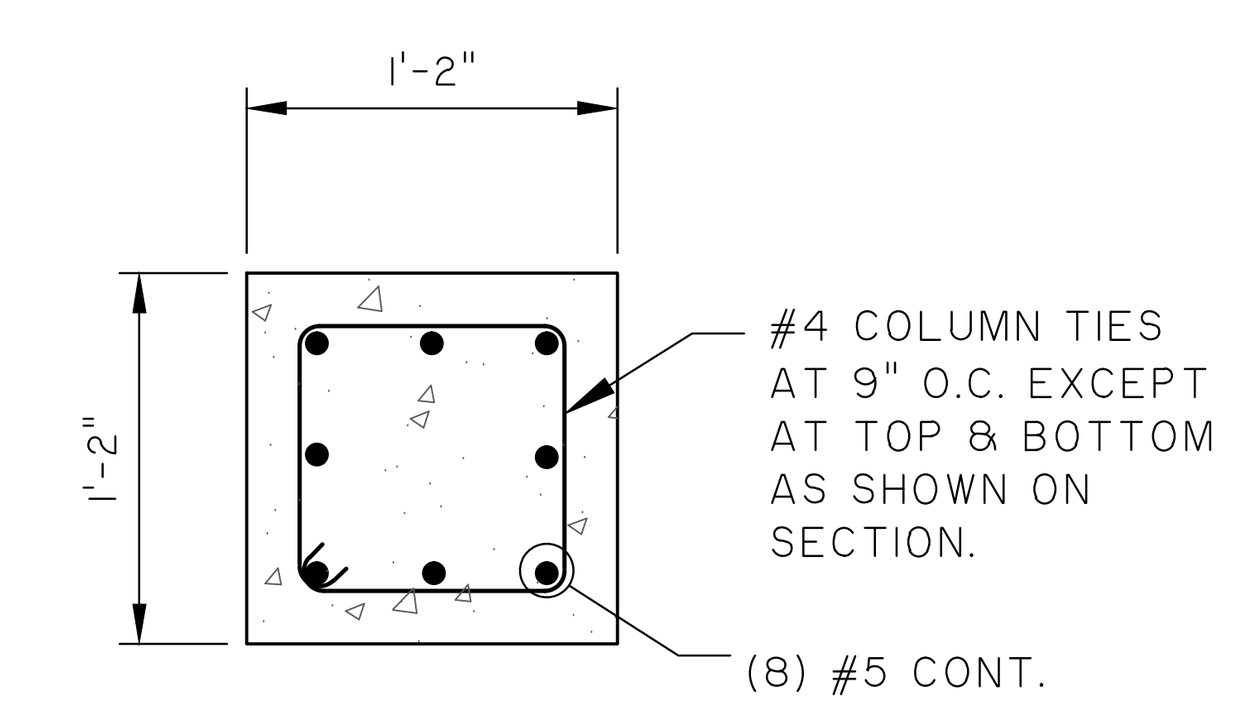

1 / 10-S-02 **SECTION AT PRIMARY SCREEN**
1/2" = 1'-0"





2 / 10-S-02 **SECTION AT PRIMARY SCREEN**
1/2" = 1'-0"




3 / 10-S-02 **BASE SLAB DETAIL**
3/4" = 1'-0"




4 / 10-S-02 **COLUMN SECTION**
1" = 1'-0"



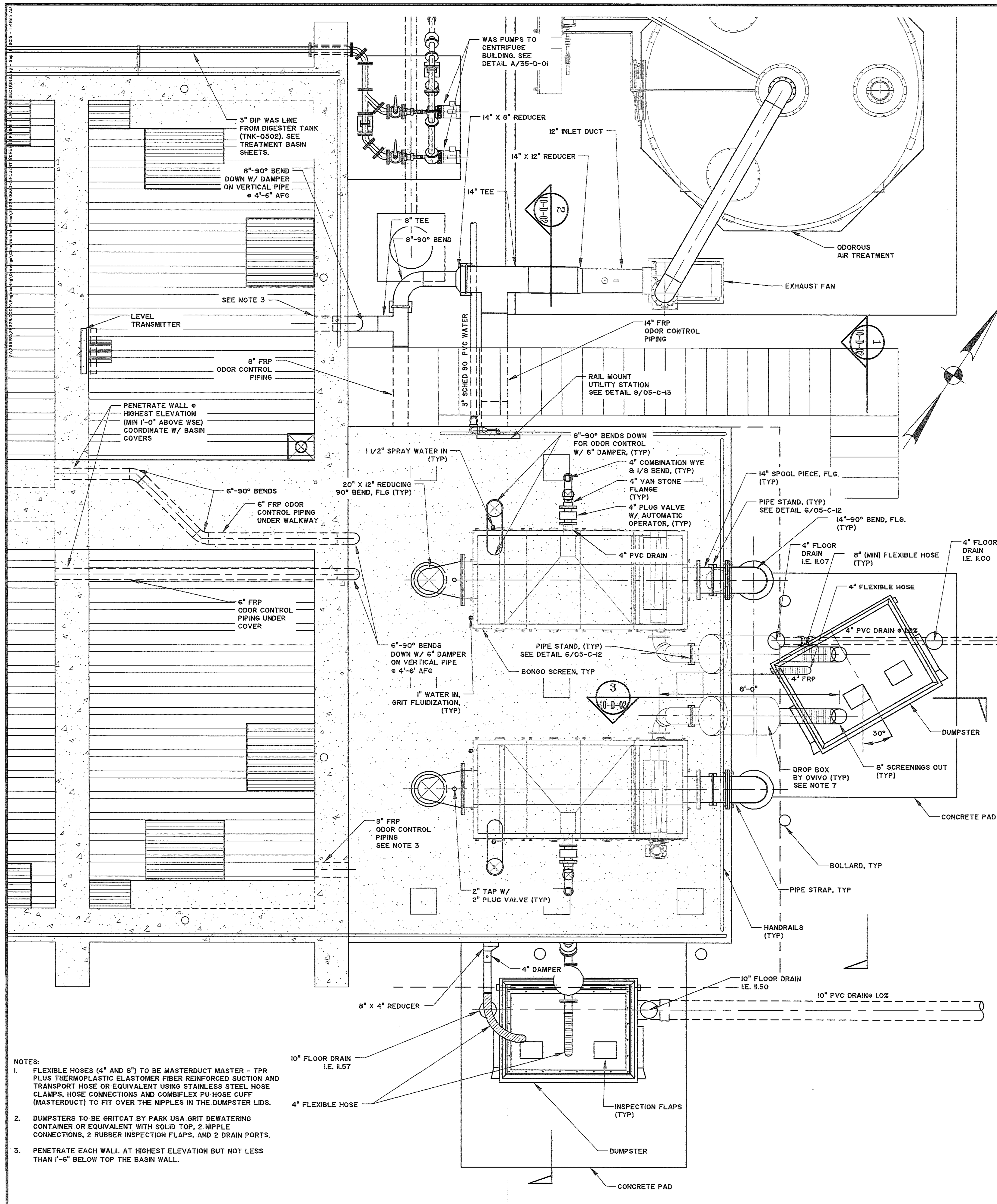

| NO. | REVISIONS | BY | DATE |
|---|---|---|---|
| | | | |

THOMAS & HUTTON
Engineering | Surveying | Planning | GIS | Consulting
50 Park of Commerce Way
Savannah, GA 31405 Å 912.234.5300
www.thomasandhutton.com

**KIAWAH RIVER PLANTATION**
CHARLESTON COUNTY, SOUTH CAROLINA
KIAWAH RIVER PLANTATION WWTP
**PRIMARY SCREEN SECTION & DETAILS**

| | |
|---|---|
| JOB NO: | J-25328.0000 |
| DATE: | 12/18/15 |
| DRAWN: | JAH/SHG |
| DESIGNED: | JAH/SHG |
| REVIEWED: | JAH/SHG |
| APPROVED: | MFY |
| SCALE: | AS NOTED |

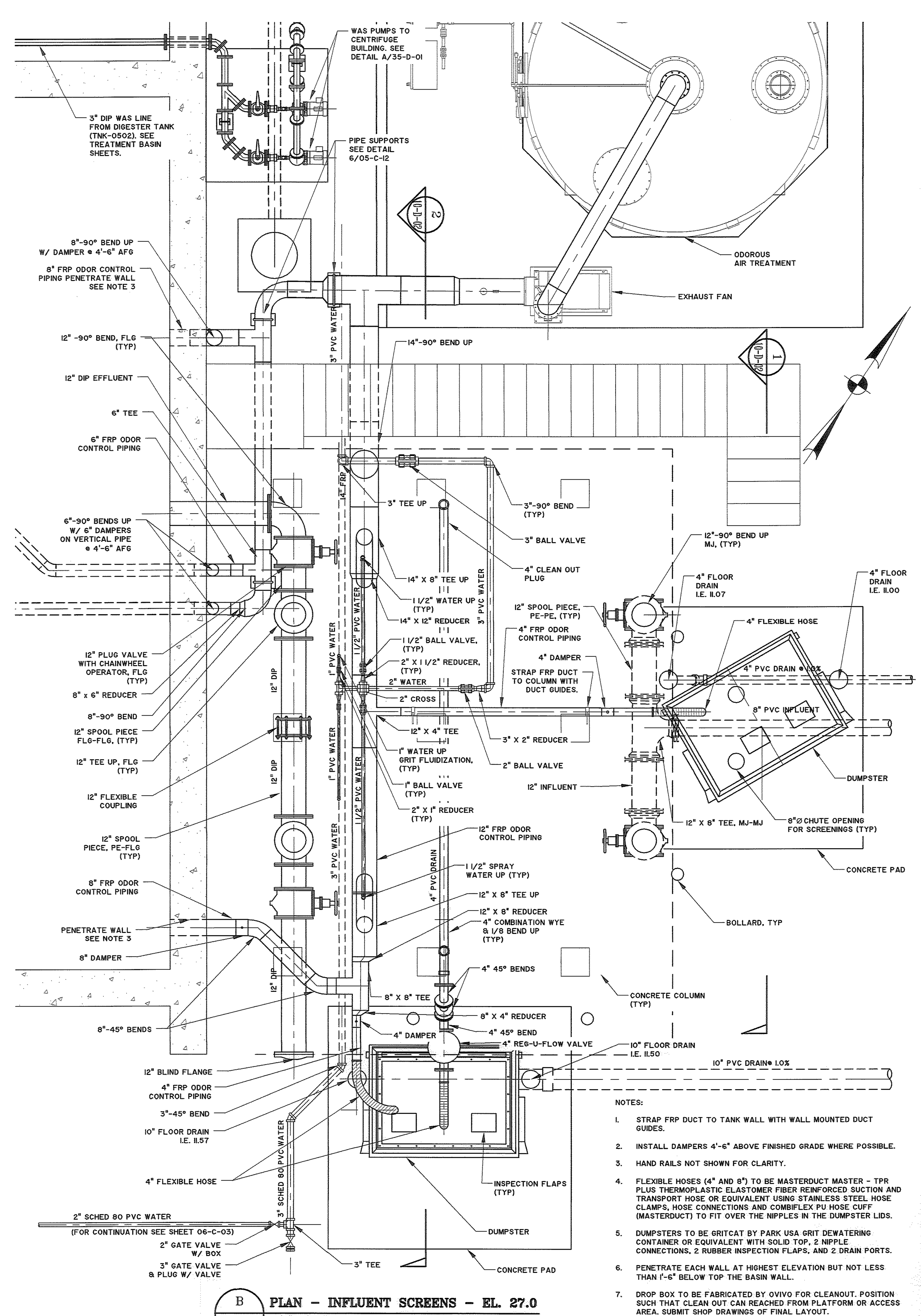
**10-S-02**




NOTES:

1. FLEXIBLE HOSES (4" AND 8") TO BE MASTERDUCT MASTER - TPR PLUS THERMOPLASTIC ELASTOMER FIBER REINFORCED SUCTION AND TRANSPORT HOSE OR EQUIVALENT USING STAINLESS STEEL HOSE CLAMPS, HOSE CONNECTIONS AND COMBIFLEX PU HOSE CUFF (MASTERDUCT) TO FIT OVER THE NIPPLES IN THE DUMPSTER LIDS.
2. DUMPSTERS TO BE GRITCAT BY PARK USA GRIT DEWATERING CONTAINER OR EQUIVALENT WITH SOLID TOP, 2 NIPPLE CONNECTIONS, 2 RUBBER INSPECTION FLAPS, AND 2 DRAIN PORTS.
3. PENETRATE EACH WALL AT HIGHEST ELEVATION BUT NOT LESS THAN 1'-6" BELOW TOP THE BASIN WALL.

A / 10-D-01 **TOP PLAN - INFLUENT SCREENS (PRIMARY/SECONDARY/GRIT/ODOR CONTROL) EL. 28.0**
3/8"=1'-0"




B / 10-D-01 **PLAN - INFLUENT SCREENS - EL. 27.0**
3/8"=1'-0"

NOTES:

1. STRAP FRP DUCT TO TANK WALL WITH WALL MOUNTED DUCT GUIDES.
2. INSTALL DAMPERS 4'-6" ABOVE FINISHED GRADE WHERE POSSIBLE.
3. HAND RAILS NOT SHOWN FOR CLARITY.
4. FLEXIBLE HOSES (4" AND 8") TO BE MASTERDUCT MASTER - TPR PLUS THERMOPLASTIC ELASTOMER FIBER REINFORCED SUCTION AND TRANSPORT HOSE OR EQUIVALENT USING STAINLESS STEEL HOSE CLAMPS, HOSE CONNECTIONS AND COMBIFLEX PU HOSE CUFF (MASTERDUCT) TO FIT OVER THE NIPPLES IN THE DUMPSTER LIDS.
5. DUMPSTERS TO BE GRITCAT BY PARK USA GRIT DEWATERING CONTAINER OR EQUIVALENT WITH SOLID TOP, 2 NIPPLE CONNECTIONS, 2 RUBBER INSPECTION FLAPS, AND 2 DRAIN PORTS.
6. PENETRATE EACH WALL AT HIGHEST ELEVATION BUT NOT LESS THAN 1'-6" BELOW TOP THE BASIN WALL.
7. DROP BOX TO BE FABRICATED BY OVIVO FOR CLEANOUT. POSITION SUCH THAT CLEAN OUT CAN REACHED FROM PLATFORM OR ACCESS AREA. SUBMIT SHOP DRAWINGS OF FINAL LAYOUT.

SOUTH CAROLINA — THOMAS & HUTTON ENGINEERING CO. No. C00285 — CERTIFICATE OF AUTHORIZATION

SOUTH CAROLINA REGISTERED PROFESSIONAL ENGINEER No. 13293 MARK F. YODICE

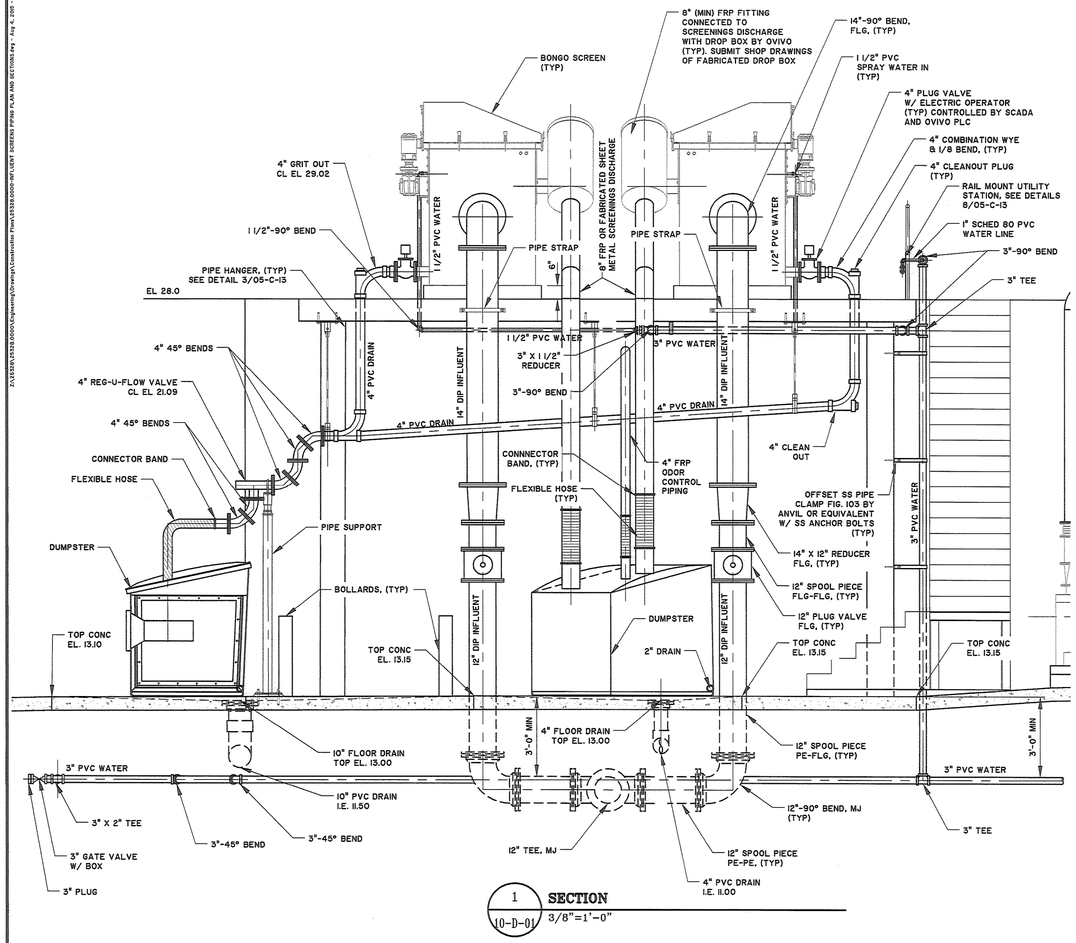
| NO. | REVISIONS | BY | DATE |
|---|---|---|---|


THOMAS & HUTTON
Engineering | Surveying | Planning | GIS | Consulting
682 Johnnie Dodds Boulevard • Suite 100
Mt. Pleasant, SC 29464 • 843.849.0200
www.thomasandhutton.com

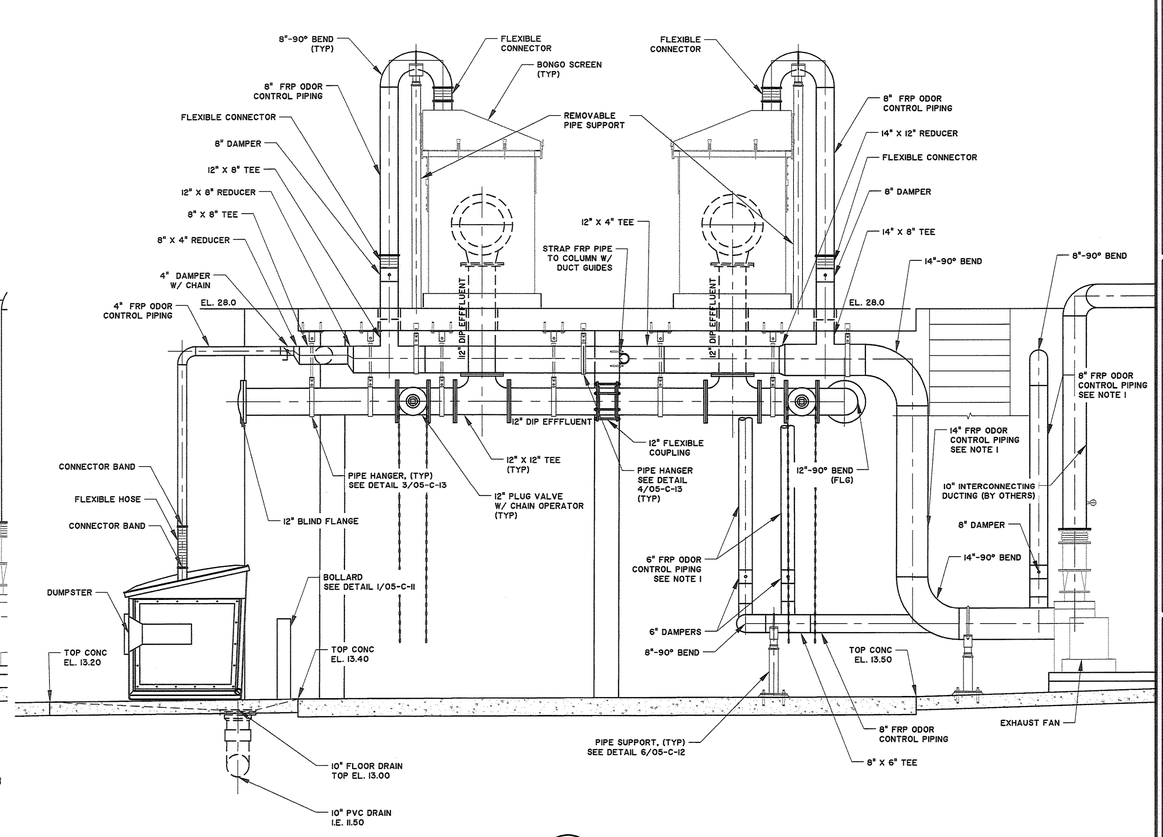

**KIAWAH RIVER PLANTATION**
CHARLESTON COUNTY, SOUTH CAROLINA
KIAWAH RIVER PLANTATION WWTP
**INFLUENT SCREENS - PIPING PLANS**

| | |
|---|---|
| JOB NO: | J-25328.0000 |
| DATE: | 7/31/15 |
| DRAWN: | DNF |
| DESIGNED: | MFY |
| REVIEWED: | MFY |
| APPROVED: | MFY |
| SCALE: | 3/8"=1'-0" |

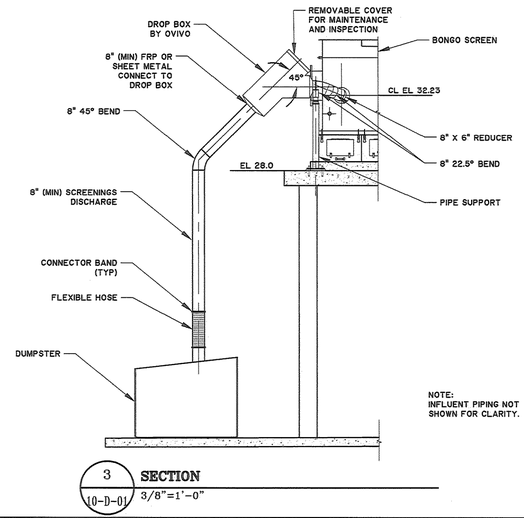
**10-D-01**




1 SECTION
10-D-01 3/8"=1'-0"




2 SECTION
10-D-01 3/8"=1'-0"




NOTE:
INFLUENT PIPING NOT SHOWN FOR CLARITY.

3 SECTION
10-D-01 3/8"=1'-0"

NOTES:

1. STRAP FRP DUCT TO TANK WALL WITH WALL MOUNTED DUCT GUIDES.
2. INSTALL DAMPERS 4'-6" ABOVE FINISHED GRADE WHERE POSSIBLE.
3. HAND RAILS NOT SHOWN FOR CLARITY.
4. FLEXIBLE HOSES (4" AND 8") TO BE MASTERDUCT MASTER - TPR PLUS THERMOPLASTIC ELASTOMER FIBER REINFORCED SUCTION AND TRANSPORT HOSE OR EQUIVALENT USING STAINLESS STEEL HOSE CLAMPS, HOSE CONNECTIONS AND COMBIFLEX PU HOSE CUFF (MASTERDUCT) TO FIT OVER THE NIPPLES IN THE DUMPSTER LIDS.
5. DUMPSTERS TO BE GRITCAT BY PARK USA GRIT DEWATERING CONTAINER OR EQUIVALENT WITH SOLID TOP, 2 NIPPLE CONNECTIONS, 2 RUBBER INSPECTION FLAPS, AND 2 DRAIN PORTS.
6. PENETRATE EACH WALL AT HIGHEST ELEVATION BUT NOT LESS THAN 1'-6" BELOW TOP THE BASIN WALL.

SOUTH CAROLINA — THOMAS & HUTTON ENGINEERING CO. No. C002858 — CERTIFICATE OF AUTHORIZATION

SOUTH CAROLINA — REGISTERED PROFESSIONAL ENGINEER — MARK F. YORK — 4-10-15

| NO. | REVISIONS | BY | DATE |
|---|---|---|---|

THOMAS & HUTTON
Engineering | Surveying | Planning | GIS | Consulting
682 Johnnie Dodds Boulevard • Suite 100
Mt. Pleasant, SC 29464 • 843.849.0200
www.thomasandhutton.com

**KIAWAH RIVER PLANTATION**
CHARLESTON COUNTY, SOUTH CAROLINA

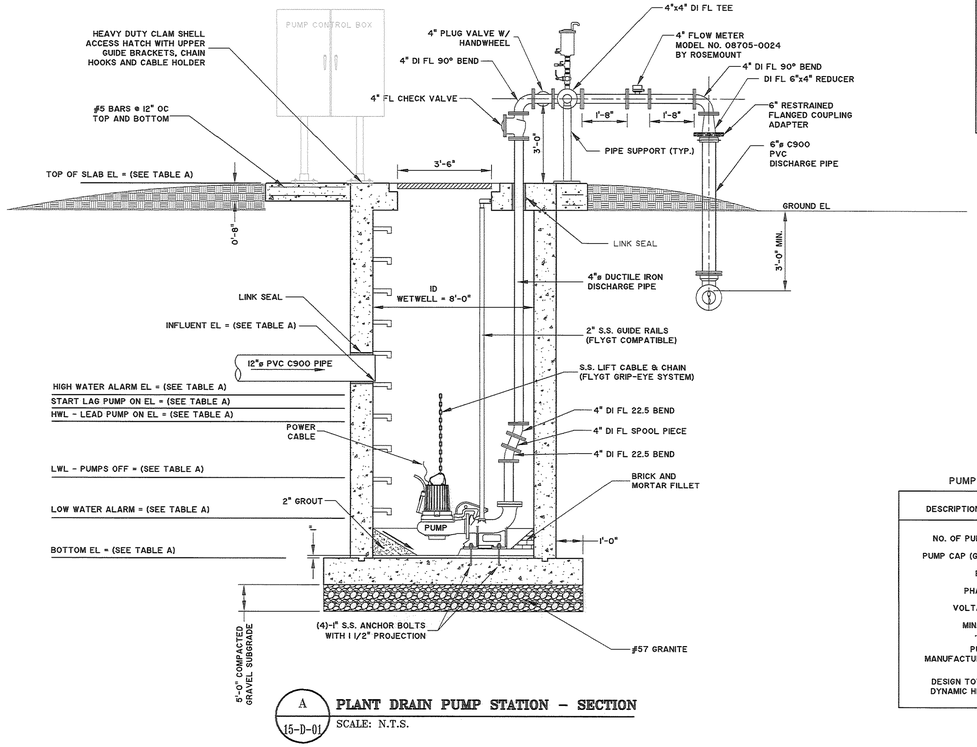
KIAWAH RIVER PLANTATION WWTP

**INFLUENT SCREENS - PIPING SECTIONS**

| | |
|---|---|
| JOB NO: | J-25328.0000 |
| DATE: | 7/31/15 |
| DRAWN: | DNF |
| DESIGNED: | MFY |
| REVIEWED: | MFY |
| APPROVED: | MFY |
| SCALE: | 3/8"=1'-0" |

10-D-02

Z:\25300\25328.0000\Engineering\Drawings\Underwater Files\25328.0000-INFLUENT SCREENS PIPING PLAN AND SECTIONS.dwg - Feb 4, 2015 - 14:49:57 PM



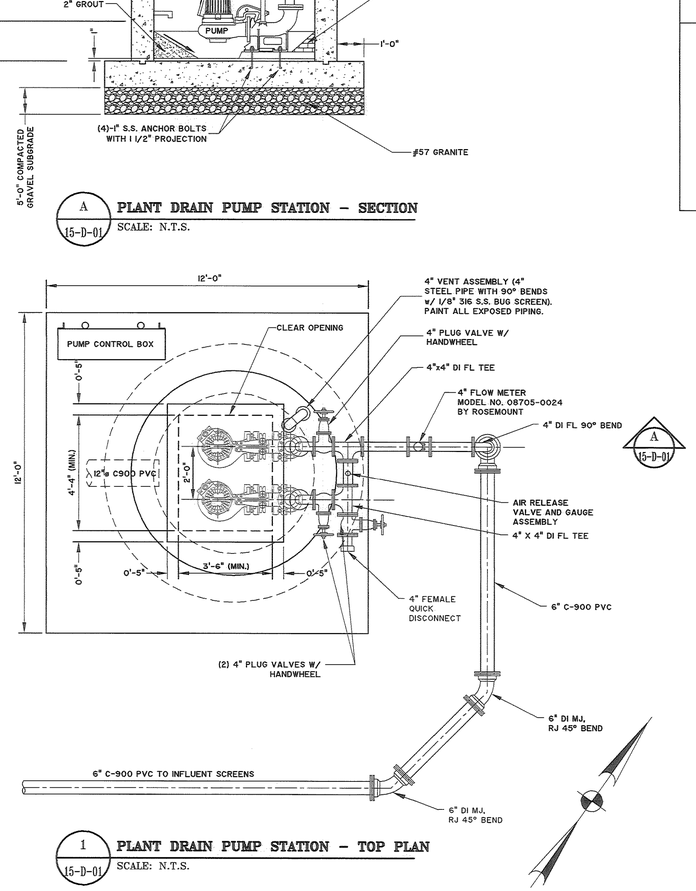

A 15-D-01 **PLANT DRAIN PUMP STATION - SECTION**
SCALE: N.T.S.

WET WELL DESIGN SCHEDULE (TABLE A)

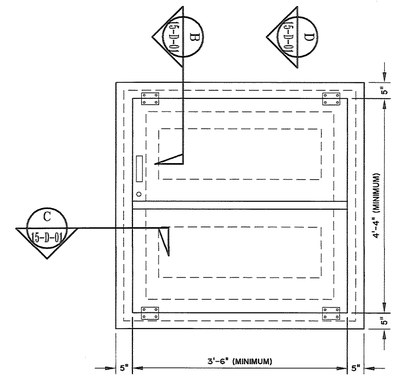
| DESCRIPTION | ELEVATION |
|---|---|
| FIN. GRADE EL | 12.88' |
| INFLUENT EL | 3.41' |
| HIGH WATER ALARM EL | 2.91' |
| START LAG PUMP | 1.91' |
| H.W.L. - START LEAD PUMP | 0.91' |
| L.W.L. - STOP PUMPS | -2.90' |
| LOW WATER ALARM | -3.90' |
| BOTTOM EL | -5.90' |

PUMP DESIGN SCHEDULE

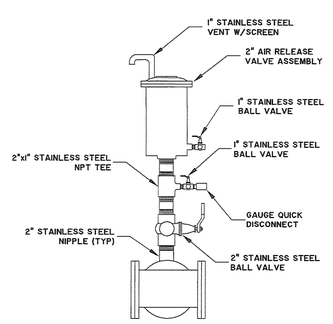
| DESCRIPTION | CONDITIONS |
|---|---|
| NO. OF PUMPS | 2 |
| PUMP CAP (GPM) | 250 |
| RPM | 1740 |
| PHASE | 3 |
| VOLTAGE | 460 |
| MIN. HP | 12 |
| PUMP MANUFACTURER | FLYGT MODEL NP3153HT w/ 466 IMPELLER (4" VOLUTE) |
| DESIGN TOTAL DYNAMIC HEAD | 67.0' |



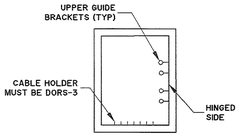

1 15-D-01 **PLANT DRAIN PUMP STATION - TOP PLAN**
SCALE: N.T.S.




3 15-D-01 **WETWELL ACCESS HATCH - PLAN VIEW**
SCALE: N.T.S.

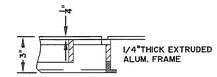



**AIR RELEASE VALVE/ GAUGE ASSEMBLY**
SCALE: NONE

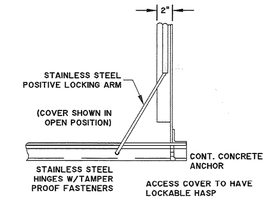



NOTES: FOR LOCATION OF ACCESSORIES SEE PUMP OUTLINE DIMENSIONS

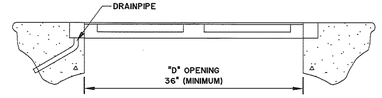
2 15-D-01 **WETWELL ACCESS HATCH**
SCALE: N.T.S.




C 15-D-01 **SECTION**
SCALE: N.T.S.




B 15-D-01 **SECTION**
SCALE: N.T.S.




D 15-D-01 **SECTION**
SCALE: N.T.S.

NOTES:

1. LIQUID LEVEL SENSOR SYSTEM
   A. MERCURY FLOAT
   B. LIQUID LEVEL CONTROL SYSTEM SHALL BE A HYDRORANGER UNIT.
2. INTERIOR OF WET WELL & NEW & EXISTING MANHOLES (INCLUDING ALL DISCHARGE PIPING) SHALL BE LINED ENTIRELY (EXCEPT THE BOTTOM) WITH 125 MILS OF APPLIED EPOXY OR POLYURETHANE.
3. PRE CAST WET WELL MANUFACTURER IS TO PREPARE AND SUBMIT TO THE ENGINEER DESIGN DETAILS & CALCULATIONS FOR THE STRUCTURES SHOWN BASED ON THE DESIGN OF PRE CAST CONCRETE. THE DESIGN SHALL INCLUDE PROVISIONS FOR HANDLING STRESSES AND CONSTRUCTION LOADS. REPRODUCED COPIES OF ASTM C789 "STANDARD SPECIFICATION FOR PRE CAST REINFORCED CONCRETE BOX SECTIONS FOR CULVERTS, STORM DRAINS, AND SEWERS" WILL NOT BE ACCEPTED AS A SUBSTITUTE FOR DESIGN.
4. ALL OPENINGS TO WETWELL SHALL BE EQUIPPED WITH FACTORY INSTALLED BOOTS (AS MANUFACTURED BY NPC SYSTEMS, INC.).
5. PROVIDE SLEEVES FOR ELECTRICAL CONDUITS 24" BELOW TOP OF WETWELL.
6. ALL PRECAST CONCRETE, WETWELL, VALVE BOXES, MANHOLES, ETC. SHALL BE OF 5000 PSI CONCRETE TYPE II CEMENT. JOINT SEALANT SHALL BE RAM-NEK AS MANUFACTURED BY HENRY CO.
7. ALL MANHOLES, VALVE BOXES SHALL BE WATER-TIGHT. USE NON-SHRINK GROUT TO SEAL ALL OPENINGS AROUND, IN, AND OUT OF FORCE MAIN.
8. FLYGT SAFETY HATCHES OR APPROVED EQUIVALENT SHALL BE INSTALLED ON WET WELL TOP OPENINGS.
9. ALL D.I. MECHANICAL JOINT FITTINGS SHALL BE RESTRAINED WITH MEGALUGS.

SOUTH CAROLINA — THOMAS & HUTTON ENGINEERING CO. — No. C00288 — CERTIFICATE OF AUTHORIZATION

SOUTH CAROLINA — REGISTERED PROFESSIONAL ENGINEER — No. 19393 — 12-2-2015 — MARK F. YATES

| NO. | REVISIONS | BY | DATE |
|---|---|---|---|
| | GENERAL REVISIONS | MFY | 12/2/15 |

THOMAS & HUTTON
Engineering | Surveying | Planning | GIS | Consulting
682 Johnnie Dodds Boulevard • Suite 100
Mt. Pleasant, SC 29464 • 843.849.0200
www.thomasandhutton.com

**KIAWAH RIVER PLANTATION**
CHARLESTON COUNTY, SOUTH CAROLINA

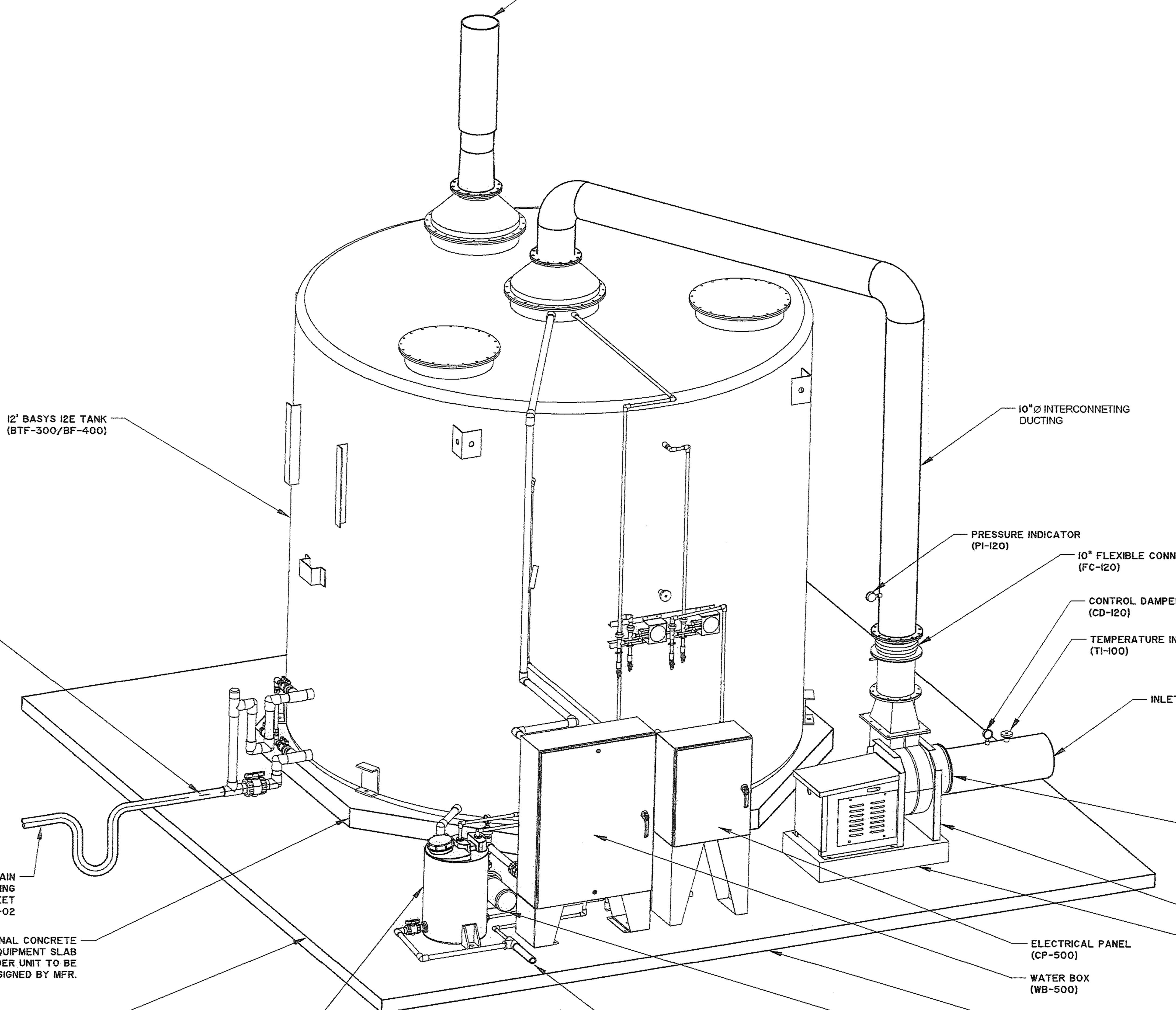
KIAWAH RIVER PLANTATION WWTP

**PLANT DRAIN PUMP STATION - PIPING PLAN AND SECTIONS**

| | |
|---|---|
| JOB NO: | J-25328.0000 |
| DATE: | 12/18/15 |
| DRAWN: | DNF |
| DESIGNED: | KEN |
| REVIEWED: | MFY |
| APPROVED: | MFY |
| SCALE: | AS NOTED |

15-D-01

C:\Users\ord_myr.THOMAS-HUTTON\Documents\Drawing2.dwg - Aug 12, 2015 - 2:15:56 PM




## 1 / 30-D-01 ODOROUS AIR TREATMENT - GENERAL ARRANGEMENT

NOT TO SCALE

NOTES:

1. TYPICAL ARRANGEMENT FOR TWO ODOROUS AIR TREATMENT LAYOUTS. SEE SITE PLAN FOR LOCATION AND FUTHER LAYOUT OF EQUIPMENT.
2. SUBMIT LAYOUT PLAN WITH SHOP DRAWINGS FOR EACH UNIT.
3. CONTRACTOR SHALL PROVIDE ALL EQUIPMENT, PIPING AND RELATED ACCESSORIES TO MAKE A COMPLETE AND FUNCTIONAL SYSTEM.
4. SECURE EQUIPMENT AND RELATED TO WITHSTAND 147 MPH WIND.
5. PROVIDE SUN AND WEATHER SHIELD OVER WATER BOX AND ELECTRICAL PANEL. (MIN. 12" EXTENDED OVER TOP OF EQUIPMENT USING SIMILAR MATERIALS AS HOUSING ENCLOSURE.
6. COMPONENTS FOR ODOR CONTROL UNIT WILL NOT ALL BE PLACED ON A SKID. CONTRACTOR SHALL MAKE PROVISIONS TO INSTALL THE COMPONENTS (MAINLY WATER BOX AND CONTROL PANEL) WHERE INDICATED ON THESE DRAWINGS. CONTRACTOR SHALL SUBMIT LAYOUT OF FINAL PIPING AND ANY LOCATION ADJUSTMENTS WHICH MAY BE BENEFICIAL BUT NOT IMPEDE ACCESS.
7. FLEXIBLE CONNECTORS, DAMPERS, ADJUSTABLE VENTS AND DUCT SUPPORTS ARE NOT SHOWN FOR CLARITY. EACH DUCT BRANCH SHALL INCLUDE THESE COMPONENTS AND NECESSARY BRACING TO SECURE FROM AT LEAST 147 MPH WIND.
8. ALL ABOVE GROUND PIPING CARRYING WATER OR RE-USE SHALL BE INSULATED.
9. CONTRACTOR IS RESPONSIBLE FOR FINAL DESIGN OF ODOR CONTROL DUCT WORK. PIPING SHALL BE DESIGNED BY QUALIFIED DESIGNER REGISTERED IN SC. SUBMIT SHOP DRAWINGS.

SOUTH CAROLINA THOMAS & HUTTON ENGINEERING CO. No. C00285 CERTIFICATE OF AUTHORIZATION

SOUTH CAROLINA REGISTERED PROFESSIONAL ENGINEER No. 13293 MARK F. YODICE 12-2-2015

| NO. | REVISIONS | BY | DATE |
|---|---|---|---|

THOMAS & HUTTON
Engineering | Surveying | Planning | GIS | Consulting
682 Johnnie Dodds Boulevard • Suite 100
Mt. Pleasant, SC 29464 • 843.849.0200
www.thomasandhutton.com

KIAWAH RIVER PLANTATION
CHARLESTON COUNTY, SOUTH CAROLINA

KIAWAH RIVER PLANTATION WWTP

ODOROUS AIR TREATMENT - GENERAL ARRANGEMENT

| | |
|---|---|
| JOB NO: | J-25328.0000 |
| DATE: | 12/18/15 |
| DRAWN: | DNF |
| DESIGNED: | MFY |
| REVIEWED: | MFY |
| APPROVED: | MFY |
| SCALE: | AS NOTED |

30-D-01

# BUILDING CODE REVIEW

OCCUPANCY GROUP F2
CONSTRUCTION TYPE IIB

BUILDING HEIGHT: 2 STORIES
BUILDING AREA:
ENCLOSED LOWER LEVEL: 2682 SQ FT
ENCLOSED UPPER LEVEL: 1019 SQ FT

OCCUPANT LOAD: 12

EXTERIOR: CIP CONCRETE & CMU
FOUNDATION CONT REINFORCED CONC
FLOOR: CONC SLAB
ROOF METAL ROOF ON ENGINEERED METAL TRUSS

JURISDICTION: CHARLESTON COUNTY
FLOOD ZONE: AE13

THE CODE ANALYSIS IS CONDUCTED UNDER THE 2012 INTERNATIONAL BUILDING CODE (IBC). NOTE: THIS REVIEW IS INTENDED PRIMARILY TO DETERMINE THE ACTUAL DESIGN REQUIREMENTS FOR THIS PROJECT AND IS SUBJECT TO REVIEW BY THE LOCAL BUILDING/CODE OFFICIAL.

NOTE: REFERING TO AN ORDINANCE AMENDING
CHAPTER 9 OF THE CODE OF ORDINANCES,
CHARLESTON COUNTY, ENTITLED "FLOOD DAMAGE PREVENTION AND PROTECTION.
1) top of slab is not 2' above BFE, as per 9-40 b
2) The building is floodproofed below DFE so structure is watertight, as per 9-41 b
3) Registered Engineer designed and certified floodproofing

**IBC 2012 CODE SUMMARY FOR**
**KIAWA RIVER PLANTATION WASTE WATER TREATMENT PLANT,**
**CHARLESTON COUNTY, SOUTH CAROLINA**

THE CODE ANALYSIS IS CONDUCTED UNDER THE 2012 INTERNATIONAL BUILDING CODE (IBC). NOTE: This analysis does not include a review of other applicable codes including the International Plumbing Code, International Mechanical Code, International Electrical Code and International Fire Code. Note: this review is intended primarily to determine the actual design requirements for this project and is subject to review by the Local Building/Code Official.

NEW CONSTRUCTION
The new & construction is a 2 story wastewater treatment facility. There are 2 parts to the wastewater treatment facility, with one end comprisingng the treatment basins, and the other end comprising a 2 story operation building.
The total area of the lower level is 2682 sq ft, with the treatment basins at 1364 sq ft and the operations building at 1318 sq ft.
The total enclosed area of the operations building on the upper floor is 1019 sq ft

The entire structure is 2 stories high.

The building will be a Use Group F-2 (low hazard processing plant) of type IIB Construction with control room space, incidental storage, electrical, equipment. The wastewater treatment facility will be basins of poured conc construction. There is an accessory use with High Hazard Group H, that comprises a 14'x8' Chemical Room

CODE REVIEW

CHAPTER 3
SECTION 306.3- The occupancy for the part of the facility that comprises the operations building is FACTORY/INDUSTRIAL Group F-2 (low hazard processing plant) with an accessory use room that is a Group H-3 (Chemical Room)

CHAPTER 4
NOT REQUIRED

SECTION 503 GENERAL HEIGHT AND AREA LIMITATIONS
TABLE 503 ALLOWABLE HEIGHT & BUILDING AREAS
Per this table, the area and height of Group F-2 buildings of type IIB construction are limited to 3 stories and 23,000sf.
BUILDING COMPLIES.

SECTION 504 HEIGHT MODIFICATIONS
There is no need for height modifications.

SECTION 508.2 ACCESSORY OCCUPANCY. The accessory area is less than 10% of the floor area in which it is located. A 3 hour rating as per per Table 508.4 is required between F-2 and H-3. BUILDING COMPLIES

CHAPTER 6
TABLE 601- FIRE RESISTIVE RATING REQUIREMENTS- Type IIB
Table 601 - Fire Resistance rating requirements for building elements (hours). BUILDING IS COMPLIANT.

| | |
|---|---|
| Structural Frame | 0 hours |
| Bearing walls Exterior | 0 hours |
| Bearing walls Interior | 0 hours |
| Non Bearing Interior Walls | 0 hours |
| Floor construction | 0 hours |
| Roof construction | 0 hours |

TABLE 602- EXTERIOR WALL RATING REQUIREMENTS BASED ON FIRE SEPARATION DISTANCE- Fire separation distance between 10<x<30' Type IIB construction, Occupancy Group F2- EXTERIOR WALLS ARE REQUIRED TO HAVE A RATING OF 0. BUILDING IS COMPLIANT.

SECTION 602.5- CONSTRUCTION TYPE-. Type IIB construction are those types of construction in which the building elements listed in table 601 are of non combustible material except as permitted in Section 603 and elsewhere in the Code. BUILDING IS COMPLIANT.

CHAPTER 7
SECTION 705 EXTERIOR WALLS. With a fire separation distance of greater than 5', projections of up to 40" is permitted. BUILDING COMPLIANT FOR ROOF OVERHANGS.

SECTION 705.3 BUILDINGS ON THE SAME LOT. Buildings on the same lot shall be assumed to have an imaginary line between them. BUILDING COMPLIANT FOR OPENING PROTECTION AND ROOF OVERHANGS.

SECTION 705.8 The maximum area of openings on three sides in the new exterior walls all have fire separation of 30' or greater, so are not required to limit the area of openings. The maximum area of openings on Front, where fire separation distance is more than 25' and less than 30' is 70% opening. BUILDING IS COMPLIANT.

CHAPTER 8
SECTION 803.1 WALL AND CEILING FINISHES
CLASS A: FLAME SPREAD 0-25; SMOKE-DEVELOPED 0-450 MIN.
CLASS B: FLAME-SPREAD 26-75; SMOKE-DEVELOPED 0-450 MIN.
CLASS C: FLAME-SPREAD 76-200; SMOKE-DEVELOPED 0-450 MIN.

TABLE 803.9- INTERIOR WALL & CEILING FINISH REQUIREMENTS
BASED ON F-2 LOW HAZARD, UNSPRINKLERED:
Exit Corridors & other Exitways not to exceed: Class B
Corridors: Class C
Rooms & Enclosed Spaces not to exceed: Class C

BUILDING IS COMPLIANT.

CHAPTER 9
SECTION 903.- AUTOMATIC SPRINKLER SYSTEMS is not required for F-2 Occupancy.
BUILDING IS COMPLIANT

SECTION 906 PORTABLE FIRE EXTINGUISHERS. Portable fire extinguishers shall be provided and selected and installed as per NFPA 10 and NFPA 820.

SECTION 907 FIRE ALARM AND DETECTION SYSTEMS. An approved fire alarm system does not need to be installed in accordance with provisions of IBC 2012 and NFPA 72 and NFPA 820

SECTION 907.2.4 GROUP F2. A manual fire alarm system that activates the occupant notification system is not required as Building meets exceptions for height and occupant load, and is not required under NFPA 820. BUILDING IS COMPLIANT

CHAPTER 10
SECTION 1004- DESIGN OCCUPANT LOAD- Per table 1004.1.1 occupant load is calculated as follows:

LOWER FLOOR TOTAL OCCUPANT = 5
UPPER FLOOR TOTAL OCCUPANTS = 7
BUILDING TOTAL = 12 OCCUPANTS

SECTION 1005.3.2- EGRESS WIDTH REQ.- 1.2" of egress width is required for other components in the building. Lower Level provides 2-36" doors and 1-42" door . Upper floor provides 3-36" doors.
Stairways - 0.3 inch per occupant (req. 2.1", 39" provided at stairs) Other - 0.2 inch per occupant (req. 2.4", 36" provided at doors) BUILDING IS IN COMPLIANCE.

SECTION 1006- EGRESS ILLUMINATION- Section requires means of egress, including the exit discharge shall be illuminated at all times when building is occupied. EMERGENCY LIGHTING UNITS SHALL BE PROVIDED, SEE LIFE SAFETY PLAN AND ELECTRICAL DESIGN. BUILDING WILL BE IN COMPLIANCE WITH REQUIREMENTS OF THIS SECTION.

SECTION 1008.1.1- SIZE OF DOORS- Section requires minimum width of each door opening to provide clear width of 32". ALL DOOR ARE 36" MIN WIDE. BUILDING IS IN COMPLIANCE.

SECTION 1008.1.6 Section requires thresholds shall not exceed .5", and shall be beveled if over 1/4". BUILDING IN COMPLIANCE

SECTION 1008.1.8.1- HARDWARE. Door handles, pulls and latches, locks and other operating devices on doors required to be accessible shall not requires tight grasping, tight pinching or twisting to operate. ALL DOORS MEET ACCESSIBILITY REQUIREMENT.

SECTION 1009 STAIRWAYS. Floor openings between only 2 stories do not have to be enclosed in other than Group I2 and I3 for open to the atmosphere stairs. BUILDING COMPLIES

SECTION 1009.4 WIDTH Stair width shall not be less than 44", unless serving an occupant load of less than 50, when min stair width shall not be less than 36". BUILDING COMPLIES.

SECTION 1009.5 HEADROOM. Stairways shall have min head room of 80" from line connecting nosing for full width of stair and landing. BUILDING COMPLIES

SECTION 1009.7 STAIR TREADS AND RISERS. Stair riser heigh shall be maximum 7" and minimum 4". Stair tread depths shall be min 11". BUILDING COMPLIES

SECTION 1009.10 VERTICAL RISE. Stairs shall not have a vertical rise of more than 12' without a landing. Landing provided. BUILDING COMPLIES

SECTION 1011.1- EXIT SIGNS. Section requires illuminated exit signs marking exits and exit paths. BUILDING SHALL BE IN COMPLIANCE WITH REQUIREMENTS OF THIS SECTION, SEE LIFE SAFETY PLAN AND ELECTRICAL DRAWINGS.

SECTION 1014.2(2)- EGRESS THROUGH INTERVENING SPACES- Egress shall not pass through kitchens, storage rooms, closets or spaces used for similar purposes. Exception allows means of egress through adjoining rooms in 'F' occupancy where rooms are of same or lesser hazard occupancy. BUILDING IS COMPLIANT.

SECTION 1014.3- COMMON PATH OF EGRESS TRAVEL- The common path of egress travel for Groups U, B, F2 shall not exceed 75 feet. With 2 exits, common path of travel is less than 75' for upper floor. BUILDING IS COMPLIANT.

SECTION 1015.1- NUMBER OF EXITS REQUIRED- 2 exits are required from upper floor. On lower level, doors provide exist for each room. BUILDING IS COMPLIANT.

TABLE 1016.1 EXIT ACCESS TRAVEL DISTANCE
Per this table, exit access travel distance shall not exceed 300' in a non-sprinklered, Group F2 building.All points of the building are within 200' of an approved exit, see life safety plan. BUILDING IS COMPLIANT.

SECTION 1024.1 EXIT DISCHARGE. Exits shall discharge directly to the exterior of the building. The exit discharge shall be at grade. BUILDING IS COMPLIANT.

CHAPTER 12
SECTION 1203- VENTILATION. Ventilation meeting the requirements of this section shall be provided

SECTION 1204- TEMPERATURE CONTROL. Temperature control meeting the requirements of this section shall be provided

SECTION 1205- LIGHTING- Artificial lighting meeting the requirements of this section shall be provided

SECTION 1208.2- MINIMUM CEILING HEIGHT- Spaces shall have a ceiling height of not less than 7'-6". BUILDING IS COMPLIANT.

CHAPTER 29
TABLE 2901.2- MINIMUM NUMBER OF REQUIRED PLUMBING FIXTURES- Per this table, this space is required to have the following number of fixtures:

| | |
|---|---|
| water closet | 1 shared as occulant load is less than 15 |
| water closet | 1 shared as occulant load is less than 15 |
| drinking fountain | 1 per 100 total |
| service sink | 1 required |

BUILDING IS COMPLIANT.

SECTION 2902.2.2- SEPARATE FACILITIES. - Separate facilities are not required for total occupant load of less than 15. BUILDING IS COMPLIANT.

NOTE:
FOR BUILDING CODE LIFE SAFETY
DIAGRAMS SEE 35-A-02

# NFPA 820 REVIEW

**NFPA 820 SUMMARY FOR**
**KIAWA RIVER PLANTATION WASTE WATER TREATMENT PLANT,**
**CHARLESTON COUNTY, SOUTH CAROLINA**

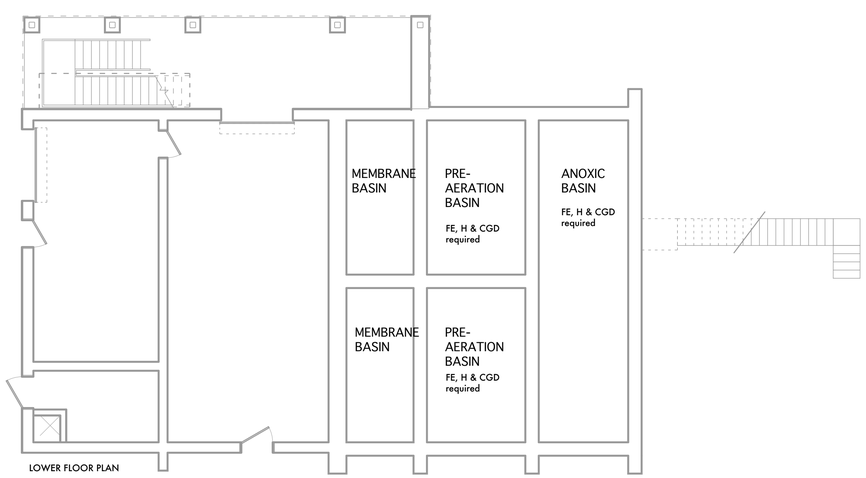
THE ANALYSIS IS CONDUCTED UNDER THE NFPA 820, Standard for Fire Protection in Wastewater Treatment and Collection Facilities -

From Table 5.2 the following are included in this project:
- Row 1, line c (this is located on the Coarse and Fine Screen slab attached to the basins) – noncombustible materials used, not enclosed, FE & H required
- Row 2, (located away from the buildings next to the lagoon)
- Row 3, line a (Anoxic Basin) - noncombustible materials used, FE, H & CGD required
- Row 4, line a (this is located on the Coarse and Fine Screen slab attached to the basins) – noncombustible materials used, not enclosed, FE & H required
- Row 5, line a (this is the Pre-Aeration basins) - noncombustible materials used, FE, H & CGD required

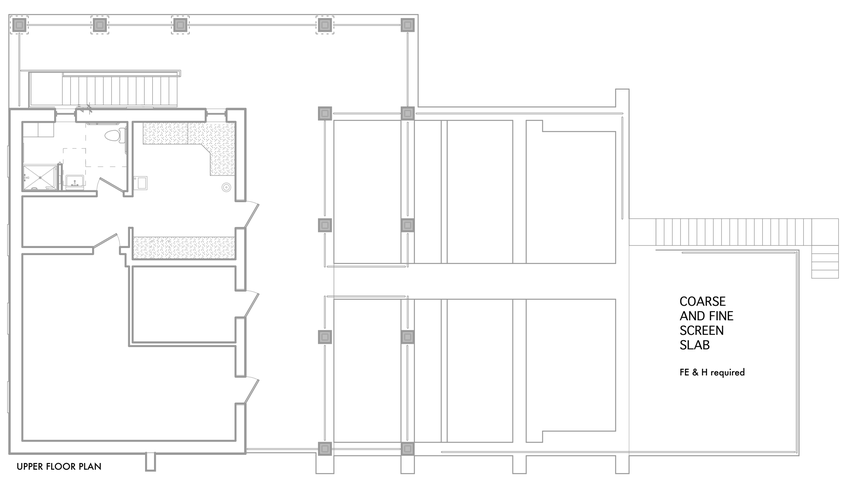
From Table 6.2a the following are included in this project:
- Row 8, line a (this is Pre-Aeration basins), FE, H & CGD required
- Row 16, line c (this is Pre-Aeration basins), CGD required

Nothing from Table 6.2b is included in this project.

H = hydrant
FE = fire extinguisher
CGD = combustible gas detection system
FAS = fire alarm system



LOWER FLOOR PLAN



UPPER FLOOR PLAN

| No. | Issued For | Date |
|---|---|---|
| 1 | Issued For Bid | Jan. 29, 2016 |
| 2 | | |
| 3 | | |

Stamps

STATE OF SOUTH CAROLINA
SWALLOWTAIL ARCHITECTURE LLC
Summerville, SC
No. 100760
REGISTERED ARCHITECTS

STATE OF SOUTH CAROLINA
RACHEL BEVERLEY BURTON
Summerville, SC
No. 8440
REGISTERED ARCHITECT

January 29 2016

© 2015 Swallowtail Architecture, LLC

SWALLOWTAIL ARCHITECTURE, LLC
ARCHITECTURE AND INTERIOR DESIGN
843.885.9400 • Swallowtailarchitecture.com
814 N Cedar Street, Summerville, SC 29483

KIAWAH RIVER PLANTATION
CHARLESTON COUNTY, SOUTH CAROLINA

KIAWAH RIVER PLANTATION WWTP

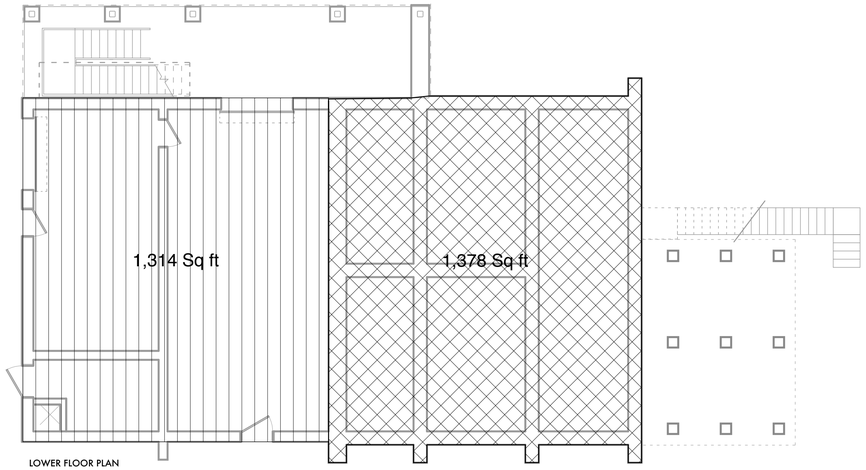
WASTE WATER TREATMENT FACILITY LIFE SAFETY ANALYSIS

Plot Date 1/29/16
Checked RB
Drawn RB

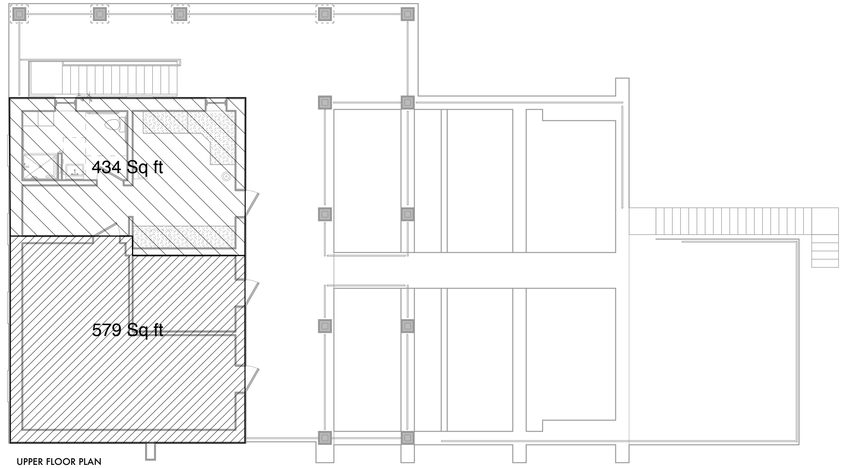
Drawing Title
Waste Water Treatment Facility - Life Safety Analysis

Drawing No.
**35-A-01**

The information illustrated on this drawing was created specifically for this Client for this project on this site, and may not be used for any other purpose than the legal permissions granted through this Project without the consent of the Architect. This drawing may not be reproduced without the written permission of Swallowtail Architecture, LLC




LOWER FLOOR PLAN




UPPER FLOOR PLAN

ACCESSORY STORAGE , MECHANICAL EQUIPMENT AREA @ 300 SF GROSS PER OCCUPANT
579 SF GROSS = 2 OCCUPANTS

BUSINESS AREAS @ 100 SF GROSS PER OCCUPANT
434 SF GROSS = 5 OCCUPANTS

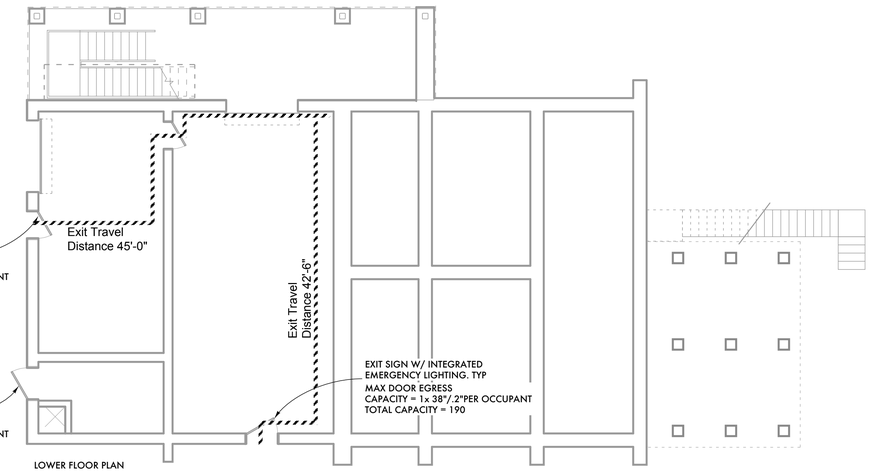
GROUP U- NO OCCUPANCY @ 1378 SF
=0 OCCUPANTS

ACCESSORY STORAGE , MECHANICAL EQUIPMENT AREA @ 300 SF GROSS PER OCCUPANT
1314 SF GROSS = 5 OCCUPANTS

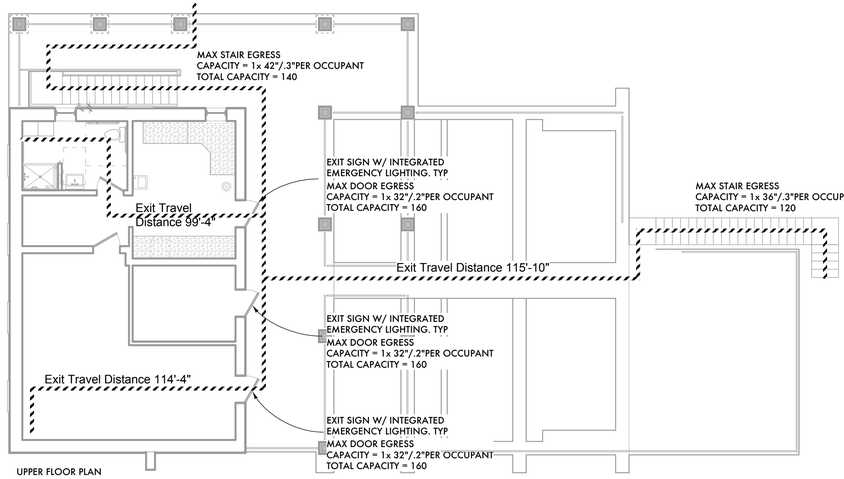
LOWER FLOOR TOTAL OCCUPANT = 5
UPPER FLOOR TOTAL OCCUPANTS = 7
BUILDING TOTAL = 12 OCCUPANTS

## OCCUPANCY CALCULATIONS

SCALE: NTS




LOWER FLOOR PLAN



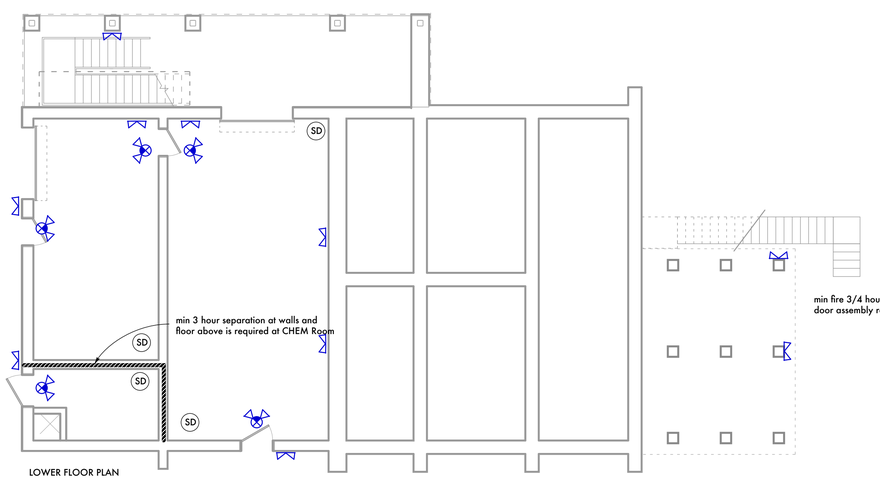

UPPER FLOOR PLAN

NOTE: NUMBER AND LOCATION OF ALL EMERGENCY EGRESS LIGHTING FIXTURES TO BE SPECIFIED ON LIGHTING PLAN

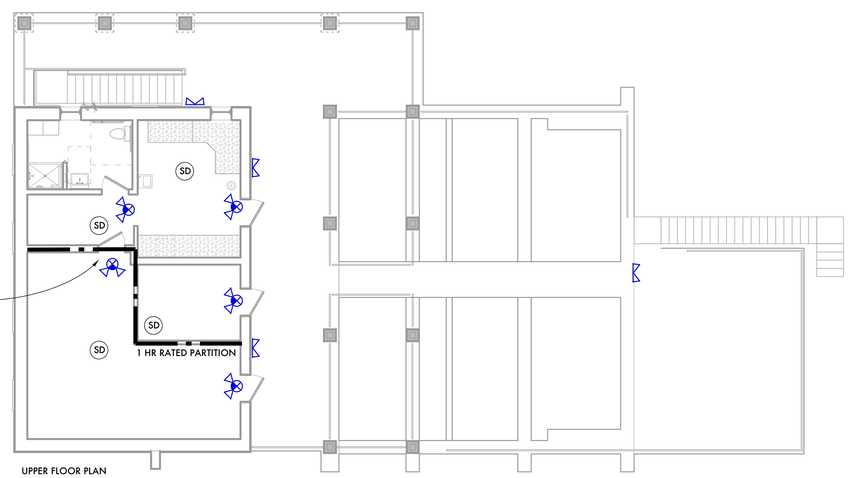
NOTE: PROVIDE FIRE EXTINGUISHERS IN A NUMBER AND LOCATION AS REQUIRED BY LOCAL FIRE OFFICIAL HAVING JURISDICTION

## EGRESS

SCALE: NTS




LOWER FLOOR PLAN




UPPER FLOOR PLAN

REMOTE EGREES LIGHTING UNIT

EXIT LIGHT

SMOKE DETECTOR

RATED PARTITION WALL
IBC Section 708.4 CONTINUITY: 1 hour rated partition shal extend from conc slab to the u/s of the roof sheathing

## WALL TYPES & EMERGENCY LIGHTING

SCALE: NTS

| No. | Issued For | Date |
|---|---|---|
| 1 | Issued For Bid | Jan. 29, 2016 |
| 2 | | |
| 3 | | |

Stamps

STATE OF SOUTH CAROLINA
SWALLOWTAIL ARCHITECTURE LLC
Summerville, SC
No. 100760
REGISTERED ARCHITECTS

STATE OF SOUTH CAROLINA
RACHEL BEVERLEY BURTON
Summerville, SC
No. 8440
REGISTERED ARCHITECT

January 29 2016

SWALLOWTAIL ARCHITECTURE, LLC
ARCHITECTURE AND INTERIOR DESIGN
843.885.9400 • Swallowtailarchitecture.com
814 N Cedar Street, Summerville, SC 29483

KIAWAH RIVER PLANTATION
CHARLESTON COUNTY, SOUTH CAROLINA

KIAWAH RIVER PLANTATION WWTP

WASTE WATER TREATMENT FACILITY LIFE SAFETY ANALYSIS

Plot Date: 1/29/16
Checked: RB
Drawn: RB

Drawing Title: Waste Water Treatment Facility - Life Safety Analysis

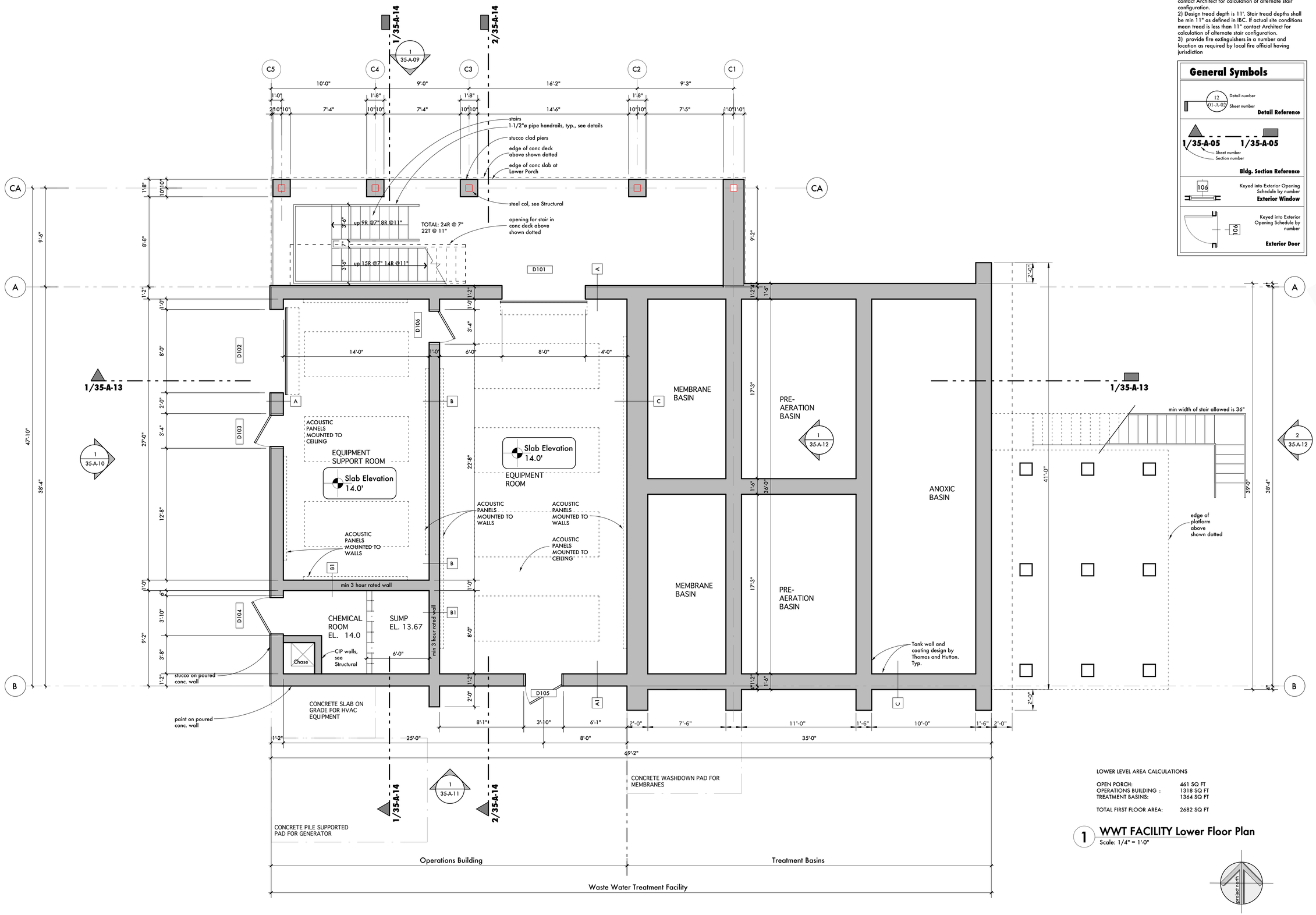
Drawing No.: 35-A-02

© 2015 Swallowtail Architecture, LLC
The information illustrated on this drawing was created specifically for this Client for this project on this site, and may not be used for any other purpose than the legal permissions granted through this Project without the consent of the Architect. This drawing may not be reproduced without the written permission of Swallowtail Architecture, LLC

NOTE:
1) Design height of riser is 7". Stair riser heigh shall be maximum 7" and minimum 4" as defined in IBC. If actual site conditions mean riser is greater than 7" contact Architect for calculation of alternate stair configuration.
2) Design tread depth is 11". Stair tread depths shall be min 11" as defined in IBC. If actual site conditions mean tread is less than 11" contact Architect for calculation of alternate stair configuration.
3) provide fire extinguishers in a number and location as required by local fire official having jurisdiction

## General Symbols

- 12 / 01-A-02 — Detail number / Sheet number — **Detail Reference**
- 1/35-A-05 — Sheet number / Section number — **Bldg. Section Reference**
- 106 — Keyed into Exterior Opening Schedule by number — **Exterior Window**
- 106 — Keyed into Exterior Opening Schedule by number — **Exterior Door**




LOWER LEVEL AREA CALCULATIONS

| | |
|---|---|
| OPEN PORCH: | 461 SQ FT |
| OPERATIONS BUILDING : | 1318 SQ FT |
| TREATMENT BASINS: | 1364 SQ FT |
| TOTAL FIRST FLOOR AREA: | 2682 SQ FT |

## 1 WWT FACILITY Lower Floor Plan

Scale: 1/4" = 1'-0"

project north

| No. | Issued For | Date |
|---|---|---|
| 1 | Issued For Bid | Jan. 29, 2016 |
| 2 | | |
| 3 | | |

Stamps

STATE OF SOUTH CAROLINA — SWALLOWTAIL ARCHITECTURE LLC — Summerville, SC No. 100760 — REGISTERED ARCHITECTS

STATE OF SOUTH CAROLINA — RACHEL BEVERLEY BURTON — Summerville, SC No. 8440 — REGISTERED ARCHITECT

January 29 2016

© 2015 Swallowtail Architecture, LLC

The information illustrated on this drawing was created specifically for this Client for this project on this site, and may not be used for any other purpose than the legal permissions granted through this Project without the consent of the Architect. This drawing may not be reproduced without the written permission of Swallowtail Architecture, LLC

SWALLOWTAIL ARCHITECTURE, LLC
ARCHITECTURE AND INTERIOR DESIGN
843.885.9400 • Swallowtailarchitecture.com
814 N Cedar Street, Summerville, SC 29483

KIAWAH RIVER PLANTATION
CHARLESTON COUNTY, SOUTH CAROLINA

KIAWAH RIVER PLANTATION WWTP

WASTE WATER TREATMENT FACILITY LOWER FLOOR PLAN

Plot Date: 1/29/16
Checked: RB
Drawn: RB

Drawing Title: Waste Water Treatment Facility Lower Floor Plan

Drawing No.: **35-A-03**

## General Symbols

- Detail number / Sheet number (12 / 01-A-02) — **Detail Reference**
- 1/35-A-05 (Sheet number / Section number) 1/35-A-05 — **Bldg. Section Reference**
- 106 — Keyed into Exterior Opening Schedule by number — **Exterior Window**
- 104 — Keyed into Exterior Opening Schedule by number — **Exterior Door**

| No. | Issued For | Date |
|---|---|---|
| 1 | Issued For Bid | Jan. 29, 2016 |
| 2 | | |
| 3 | | |

Stamps

STATE OF SOUTH CAROLINA — SWALLOWTAIL ARCHITECTURE LLC — Summerville, SC No. 100760 — REGISTERED ARCHITECTS

STATE OF SOUTH CAROLINA — RACHEL BEVERLEY BURTON — Summerville, SC No. 8440 — REGISTERED ARCHITECT

January 29 2016

© 2015 Swallowtail Architecture, LLC

DRAFT

SWALLOWTAIL ARCHITECTURE, LLC
ARCHITECTURE AND INTERIOR DESIGN
843.885.9400 • Swallowtailarchitecture.com
814 N Cedar Street, Summerville, SC 29483

KIAWAH RIVER PLANTATION
CHARLESTON COUNTY, SOUTH CAROLINA

KIAWAH RIVER PLANTATION WWTP

WASTE WATER TREATMENT FACILITY UPPER FLOOR PLAN

The information illustrated on this drawing was created specifically for this Client for this project on this site, and may not be used for any other purpose than the legal permissions granted through this Project without the consent of the Architect. This drawing may not be reproduced without the written permission of Swallowtail Architecture, LLC

Plot Date: 1/29/16
Checked: RB
Drawn: RB

Drawing Title: Waste Water Treatment Facility Upper Floor Plan

Drawing No.: **35-A-04**

C5 C4 C3 C2 C1 | CA CB CC CD CE | A B | 1/35-A-14 | 2/35-A-14

1'-0" 9'-0" 9'-0" 16'-2" 9'-3"

26'-2"

6'-2" 8'-5" 8'-5" 3'-2"

Steel column, see Structural
16" x 16" fiberglass square column cover with lap joint
edge of roof above shown dotted
face of conc slab at porch overhangsface of columns below
face of pier below shown dotted
1 1/2" dia tube railing, see detail
face of clad beam above shown dotted
tube railing at edge of opening
metal stairs with tube railing
faux windows w/ shutters and trim
stucco system on CMU wall

UPPER PORCH

3'-8" 12'-10" 16'-10" opening
up 15R @7" 14R @11"
W201 W202

9'-6" 4'-2" opening 3'-6" stair width 3" 1'-0"

BATHROOM AND SHOWER
BUILT-IN WORK STATION
drinking fountain
fire extinguisher
H D D2 D204 D201 W203

13'-8" 12'-6" 16'-6" 6'-0" 5'-8"

CONTROL ROOM
STORE ROOM
LAB AREA
double wall with insulation for sound barrier
F E D205

EXTERIOR WALKWAY
10'-0"

MECHANICAL ROOM
4'-7 1/8" 12'-6" 8'-6"
G D202
service sink

ELECTRICAL ROOM
11'-4" D203
outline of chase below

equal 5'-8" 38'-4" 22'-0" 6'-0" 1'-0"

stucco system on waterproof on membrane
edge of roof above
faux windows w/ shutters and trim

1 A4.0 | 1 35-A-10 | 1 A2.1

paint CMU wall
wall below, typ

1'-0" 24'-6" 8"
26'-2" 8'-0"
69'-2"

CONCRETE HVAC SUPPORT PAD AT GRADE EL.

1 A2.2 | 1 35-A-11

removable rail

MEMBRANE BASIN
SPLITTER BOX CHANNEL
PRE-AERATION BASIN
ANOXIC BASIN

1 A2.3 | 2 A2.3 | 1 35-A-12 | 2 35-A-12

12'-6" 37'-6" 16'-0" 39'-0" 23'-0"

metal stairs with min width of 36", max riser of 7" and min tread of 11". Provide handrail on each side. Max vertical rise of 12' before landing. See Thomas and Hutton drawings

42" high guard. Typ
ELEVATED CONCRETE PLATFORM TO SUPPORT SCREENS. See Thomas and Hutton drawings
wall below, typ

Operations Building
Treatment Basins
Waste Water Treatment Facility

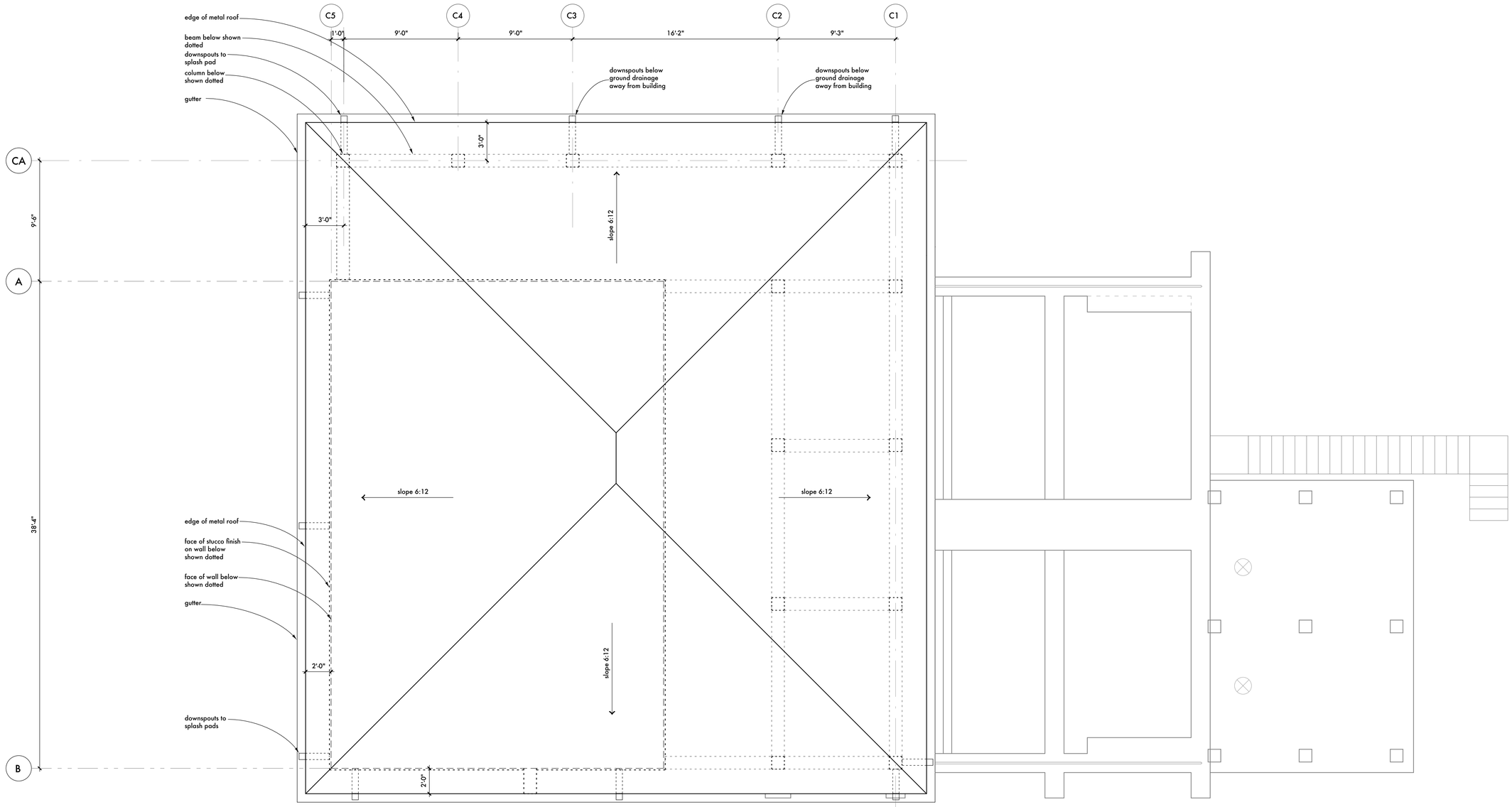
LOWER LEVEL AREA CALCULATIONS

| | |
|---|---|
| OPEN PORCH: | 1260 SQ FT |
| ENCLOSED SPACE: | 1019 SQ FT |
| OPEN BASINS: | 1287 SQ FT |

## 1 WWT FACILITY Upper Floor Plan

Scale: 1/4" = 1'-0"

project north




1 **WWT FACILITY Roof Plan**
Scale: 1/4" = 1'-0"

| No. | Issued For | Date |
|---|---|---|
| 1 | Issued For Bid | Jan. 29, 2016 |
| 2 | | |
| 3 | | |

Stamps

STATE OF SOUTH CAROLINA
SWALLOWTAIL ARCHITECTURE LLC
Summerville, SC
No. 100760
REGISTERED ARCHITECTS

STATE OF SOUTH CAROLINA
RACHEL BEVERLEY BURTON
Summerville, SC
No. 8440
REGISTERED ARCHITECT

January 29 2016

© 2015 Swallowtail Architecture, LLC

SWALLOWTAIL ARCHITECTURE LLC
ARCHITECTURE AND INTERIOR DESIGN
843.885.9400 • Swallowtailarchitecture.com
814 N Cedar Street, Summerville, SC 29483

KIAWAH RIVER PLANTATION
CHARLESTON COUNTY, SOUTH CAROLINA

KIAWAH RIVER PLANTATION WWTP

WASTE WATER TREATMENT FACILITY ROOF PLAN

Plot Date 1/29/16
Checked RB
Drawn RB

Drawing Title
Waste Water Treatment Facility Roof Plan

Drawing No.
**35-A-05**

The information illustrated on this drawing was created specifically for this Client for this project on this site, and may not be used for any other purpose than the legal permissions granted through this Project without the consent of the Architect. This drawing may not be reproduced without the written permission of Swallowtail Architecture, LLC

## EXTERIOR PAINT SCHEDULE

| Number | Location | Brand | Name |
|---|---|---|---|
| 1 | Porch Ceilings | Sherwin Williams | Wool Skein SW 6148 |
| 2 | Inset Wall Color | Sherwin Williams | Intellectual Gray SW 7045 |
| 3 | Wall Color | Sherwin Williams | Favorite Tan SW 6157 |
| 4 | Columns, Trim, Fascia | Sherwin Williams | Retreat SW 6207 |
| 5 | Porch Shutters | Sherwin Williams | Ripe Olive SW 6209 |
| 6 | Shutters, Doors | Sherwin Williams | Cassique DCR 024 |

## INTERIOR PAINT SCHEDULE

| Number | Location | Brand | Name |
|---|---|---|---|
| 1-Int Paint, flat | Ceiling | Sherwin Williams | TBD |
| 2-Int Paint, semi gloss | Walls | Sherwin Williams | TBD |
| 3-Int Paint, gloss | Interior Doors | Sherwin Williams | TBD |
| 4-Int Paint, gloss | Interior Door Trim | Sherwin Williams | TBD |

## DOOR SCHEDULE - WWTP BUILDING

| Mark | Elevation | Unit Size | Thickness | Fire Rated | Door Type/ Size | Header Height | req. DP rating | Opening Protection (see legend for IG high) | Glazing | Type: Man Door | Dbl. French | Coil Door | Screened door | Remarks |
|---|---|---|---|---|---|---|---|---|---|---|---|---|---|---|
| **Lower Level** | | | | | | | | | | | | | | |
| D101 | | 8'-0" x 10'-0" | | no | 4 | 10'-0" | | | | | | ● | | |
| D102 | | 8'-0" x 10'-0" | | no | 4 | 10'-0" | | | | | | ● | | |
| D103 | | 3'-0" x 7'-0" | 1 3/4" | no | 1 | 7'-0" | 50 | IG | 2'-0" x 2'-0" | ● | | | | Exterior insulated, see spec |
| D104 | | 3'-6" x 7'-0" | 1 3/4" | no | 3 | 7'-0" | 50 | IG | 2'-0" x 2'-0" | ● | | | | Exterior insulated, see spec |
| D105 | | 3'-6" x 7'-0" | 1 3/4" | no | 3 | 7'-0" | 50 | IG | 2'-0" x 2'-0" | ● | | | | Exterior insulated, see spec |
| D106 | | 3'-0" x 7'-0" | 1 3/4" | no | 2 | 7'-0" | | | 2'-0" x 2'-0" | ● | | | | interior door, see spec |
| **Upper Floor** | | | | | | | | | | | | | | |
| D201 | | 3'-6" x 7'-0" | 1 3/4" | no | 3 | 7'-0" | 50 | IG | 2'-0" x 2'-0" | ● | | | | Exterior insulated, see spec |
| D202 | | 3'-6" x 7-0" | 1 3/4" | no | 3 | 7'-0" | 50 | IG | 2'-0" x 2'-0" | ● | | | | Exterior insulated, see spec |
| D203 | | 4'-0" x 7-0" | 1 3/4" | no | 3 | 7'-0" | 50 | IG | 2'-0" x 2'-0" | ● | | | | Exterior insulated, see spec |
| D204 | | 3'-0" x 7-0" | 1 3/4" | no | 2 | 7'-0" | | | | ● | | | | Interior insulated for sound, see spec |
| D205 | | 3'-6" x 7-0" | 1 3/4" | 45 min | 2 | 7'-0" | | | | ● | | | | Interior insulated for sound, see spec |

### Door Notes:

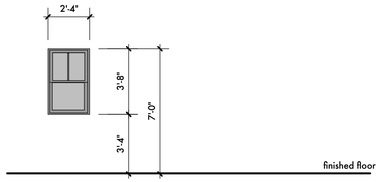
1. All exterior doors must meet current International Building Code 2012 (IBC 2012) requirements for Design Pressure (DP) and Impact Protection . Verify compliance of all doors.

## EXTERIOR WINDOW SCHEDULE

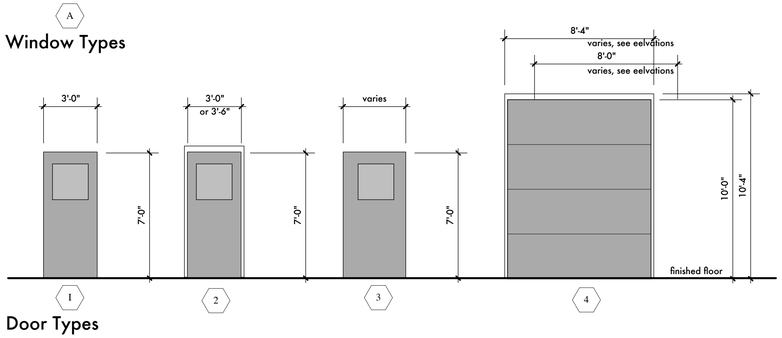
| Mark | Unit Size | Window Type/ Size | req. DP rating | Opening Protection | Egress | Header Height | Type: Andersen A series Fixed | Fixed Casement | Casement | Picture Unit | Grid Pattern | Remarks |
|---|---|---|---|---|---|---|---|---|---|---|---|---|
| **Lower Level** | | | | | | | | | | | | |
| **Upper Level** | | | | | | | | | | | | |
| W201 | 2'-4" x 3'-8" | A | 50 | IG | no | 9'-0" | ● | | | | 2/1 | |
| W202 | 2'-4" x 3'-8" | A | 50 | IG | no | 9'-0" | ● | | | | 2/1 | |
| W203 | 2'-4" x 3'-8" | A | 50 | IG | no | 9'-0" | ● | | | | 2/1 | |
| W204 | | | | | | | | | | | | |
| W205 | | | | | | | | | | | | |
| W206 | | | | | | | | | | | | |
| W207 | | | | | | | | | | | | |

### Window Notes:

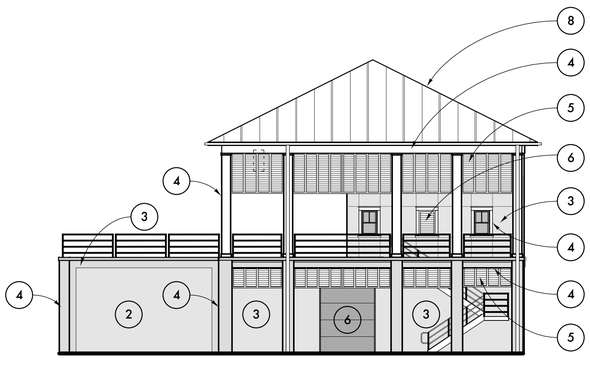
1. Exterior windows to be fixed Andersen A series windows, simulated divided light, insulated, impact rated glass.
2. If any window size varies in any one direction 2" or greater from the scheduled size, Architect's approval is required for the selection of that window.
3. All windows and doors must meet current International Building Code 2012 (IBC 2012) requirements for Design Pressure (DP) and Impact Protection. Verify Compliance of selected units.
4. Contractor is responsible for aligning window heads with adjacent door heads unless otherwise indicated on elevations.
5. Doors and windows to be tempered as per code.
6. Refer to Specifications




### Window Types

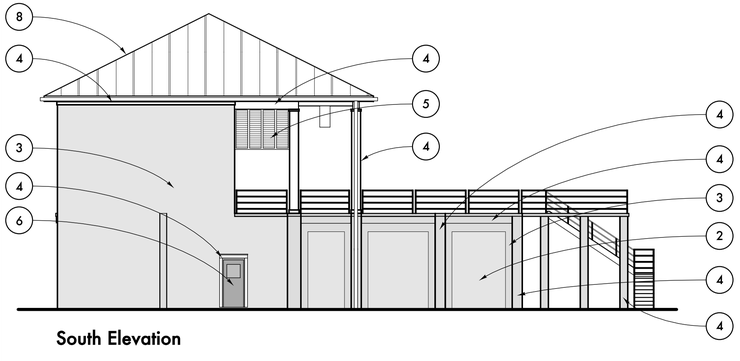


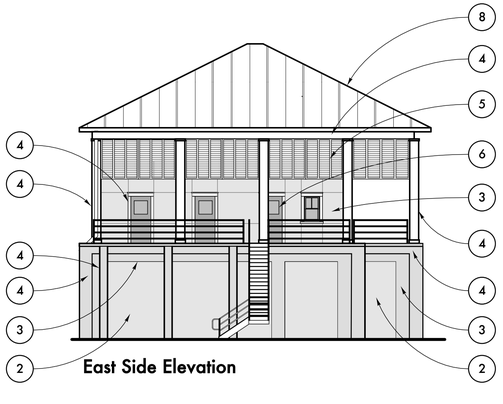

### Door Types










## EXTERIOR FINISH SCHEDULE

| Item Name | Material | Finish |
|---|---|---|
| Roof | Standing Seam Metal Roof | Standard factory color finish, medium bronze color |
| Windows | Andersen A Series | Standard factory color finish, dark bronze color |
| Exterior Trim | Cementitious board | Primed, paint finish |
| Porch Ceilings | T111 | Primed, paint finish |
| Soffit | Aluminum | Standard factory color finish |
| Upper Columns | Fiberglass column cover | Standard factory finish, color to match trim |
| Lower piers | Sto Stucco System | color as per schedule |
| Upper Porch Floor | StoneTec | Standard factory color finish, color TBD |
| Handrails | Standing Seam Metal Roof | Standard factory color finish |
| Bahama Shutters | Aluminum | Standard factory color finish, color as per schedule |
| Mech Vents | Standing Seam Metal Roof | Standard factory color finish |
| Overhead Door | Metal | Standard factory finish, color as per schedule |
| Man Door | | color as per schedule |
| Wall 1 | Sto Stucco System | color as per schedule |
| Wall 2 | conc or CMU | color as per schedule |

## INTERIOR FINISH SCHEDULE


| Room Name | Floor | Ceiling | Walls | Interior Door | Interior Door Frame |
|---|---|---|---|---|---|
| Equipment Room | StonChem | 1-Int Paint, flat | 2-Int Paint, semi gloss | 3-Int Paint, gloss | 4-Int Paint, gloss |
| Equipment Support Room | StonChem | 1-Int Paint, flat | 2-Int Paint, semi gloss | 3-Int Paint, gloss | 4-Int Paint, gloss |
| Chemical Room | StonChem | 1-Int Paint, flat | 2-Int Paint, semi gloss | | |
| Electrical Room | Stonetec | 1-Int Paint, flat | 2-Int Paint, semi gloss | 3-Int Paint, gloss | 4-Int Paint, gloss |
| Mechanical Room | Stonetec | 1-Int Paint, flat | 2-Int Paint, semi gloss | | |
| Store Room | Stonetec | acoustic tile | 2-Int Paint, semi gloss | 3-Int Paint, gloss | 4-Int Paint, gloss |
| Contol Room | Stonetec | acoustic tile | 2-Int Paint, semi gloss | | |
| Bathroom | Stonetec | 1- Int. Paint, flat | 2-Int Paint, semi gloss | 3-Int Paint, gloss | 4-Int Paint, gloss |
| Upper Porch | Stonetec 2 | | | | |

| No. | Issued For | Date |
|---|---|---|
| 1 | Issued For Bid | Jan. 29, 2016 |
| 2 | | |
| 3 | | |

© 2015 Swallowtail Architecture, LLC

Stamps




January 29 2016

SWALLOWTAIL ARCHITECTURE, LLC
ARCHITECTURE AND INTERIOR DESIGN
843.885.9400 • Swallowtailarchitecture.com
814 N Cedar Street, Summerville, SC 29483

KIAWAH RIVER PLANTATION
CHARLESTON COUNTY, SOUTH CAROLINA

KIAWAH RIVER PLANTATION WWTP

WASTE WATER TREATMENT FACILITY SCHEDULES

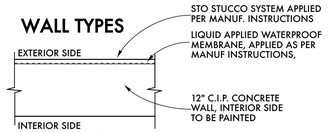
Plot Date: 1/29/16
Checked: RB
Drawn: RB

Drawing Title: Waste Water Treatment Facility Schedules

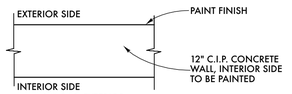
Drawing No.: **35-A-06**

The information illustrated on this drawing was created specifically for this Client for this project on this site, and may not be used for any other purpose than the legal permissions granted through this Project without the consent of the Architect. This drawing may not be reproduced without the written permission of Swallowtail Architecture, LLC

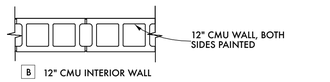
## WALL TYPES



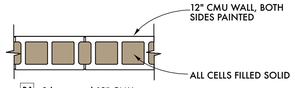

A 14" C.I.P. EXTERIOR CONCRETE WALL



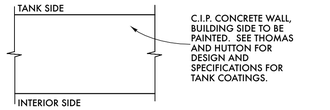

A1 14" C.I.P. EXTERIOR CONCRETE WALL



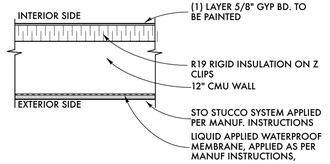

B 12" CMU INTERIOR WALL



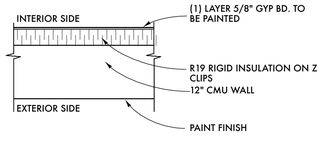

B1 3 hour rated 12" CMU INTERIOR WALL



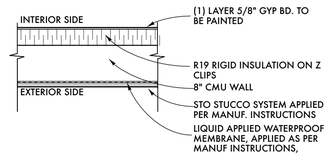

C C.I.P. CONCRETE WALL



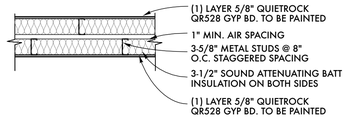

D 12" CMU EXTERIOR WALL, FURRED AND FINISHED ON INTERIOR SIDE



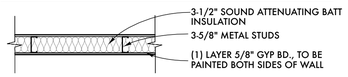

D1 12" CMU EXTERIOR WALL, FURRED AND FINISHED ON INTERIOR SIDE



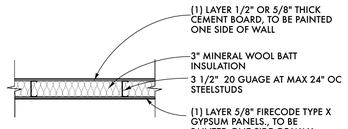

D2 8" CMU EXTERIOR WALL, FURRED AND FINISHED ON INTERIOR SIDE



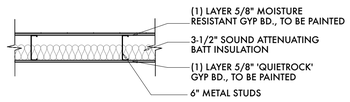

E V463 FIRE BARRIER, FROM FLOOR SLAB TO UNDERSIDE OF ROOF DECK




F 3-5/8" METAL STUD PARTITION WALL WITH PAINTED GYP BD BOTH SIDES



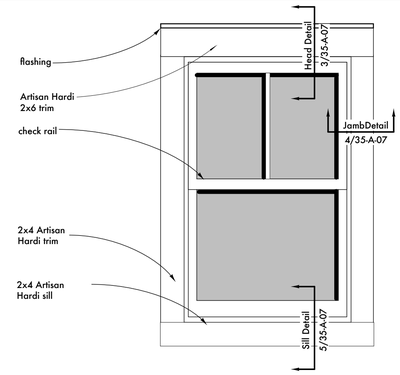

G UL U404 1 HR RATED INTERIOR PARTITION FROM SLAB TO U/S ROOF DECK




H 6" METAL STUD PARTITION WALL W/ MOISTURE RESISTANT GYP. BD. AND CERAMIC TILE ON BATHROOM SIDE & 5/8" 'QUIETROCK' GYP. BD. ON CONTROL ROOM SIDE

## 1 Wall Type Schedule

Scale: NTS

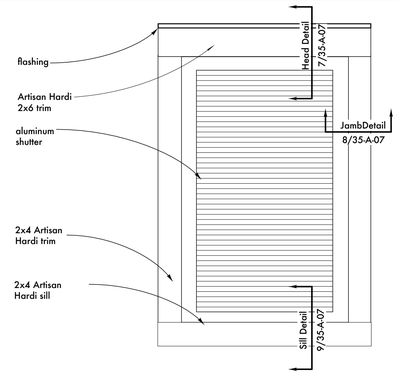



## 2 Double-Hung Ext. Window Trim

Scale: 1" = 1'-0"

Window installation to follow FMA/WDMA 250-10 Standard Practice for the Installation of Non-Frontal Flange windows with Mounting Flanges for Surface Barrier Masonry Construction for Extreme Wind/Water Conditions

Exterior openings to have impact protection

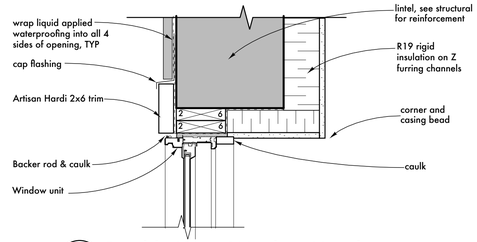



## 6 Faux Window Trim

Scale: 1" = 1'-0"

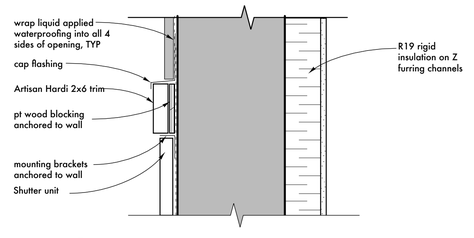
Trim application to follow Installation Guides issued by manufacturer, like Hardi Artisan Trim application guide for windows, doors ansd other openings.

NOTE: full flexible flashing at sill prior to installation of window, flashing at head and sides as per standard window instalation requirements



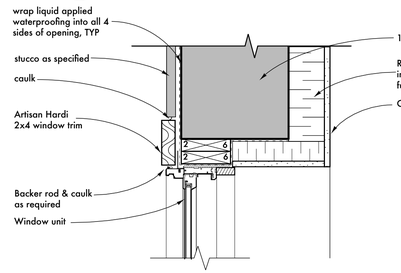

## 3 Double-Hung Window Head

Scale: 1 1/2" = 1'-0"



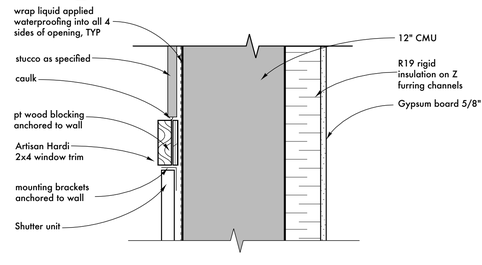

## 7 Faux Window Head

Scale: 1 1/2" = 1'-0"



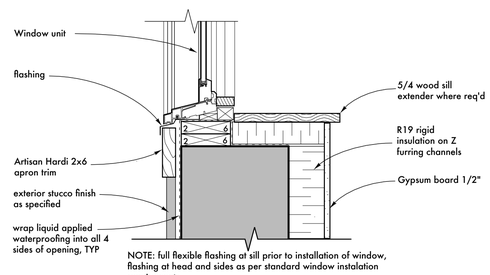

## 4 Double-Hung Window Jamb

Scale: 1 1/2" = 1'-0"




## 8 Faux Window Jamb

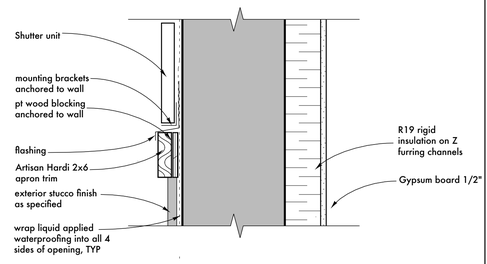
Scale: 1 1/2" = 1'-0"




NOTE: full flexible flashing at sill prior to installation of window, flashing at head and sides as per standard window instalation requirements

## 5 Double-Hung Window Sill

Scale: 1 1/2" = 1'-0"




## 9 Faux Window Sill

Scale: 1 1/2" = 1'-0"

| No. | Issued For | Date |
|---|---|---|
| 1 | Issued For Bid | Jan. 29, 2016 |
| 2 | | |
| 3 | | |

Stamps

STATE OF SOUTH CAROLINA — SWALLOWTAIL ARCHITECTURE LLC — Summerville, SC No. 100760 — REGISTERED ARCHITECTS

STATE OF SOUTH CAROLINA — RACHEL BEVERLEY BURTON — Summerville, SC No. 8440 — REGISTERED ARCHITECT

January 29 2016

© 2015 Swallowtail Architecture, LLC

SWALLOWTAIL ARCHITECTURE LLC
ARCHITECTURE AND INTERIOR DESIGN
843.885.9400 • Swallowtailarchitecture.com
814 N Cedar Street, Summerville, SC 29483

KIAWAH RIVER PLANTATION
CHARLESTON COUNTY, SOUTH CAROLINA

KIAWAH RIVER PLANTATION WWTP

WASTE WATER TREATMENT FACILITY DETAILS + SCHEDULES

Plot Date: 1/29/16
Checked: RB
Drawn: RB

Drawing Title: Waste Water Treatment Facility Details + Schedules

Drawing No.: 35-A-07

The information illustrated on this drawing was created specifically for this Client for this project on this site, and may not be used for any other purpose than the legal permissions granted through this Project without the consent of the Architect. This drawing may not be reproduced without the written permission of Swallowtail Architecture, LLC

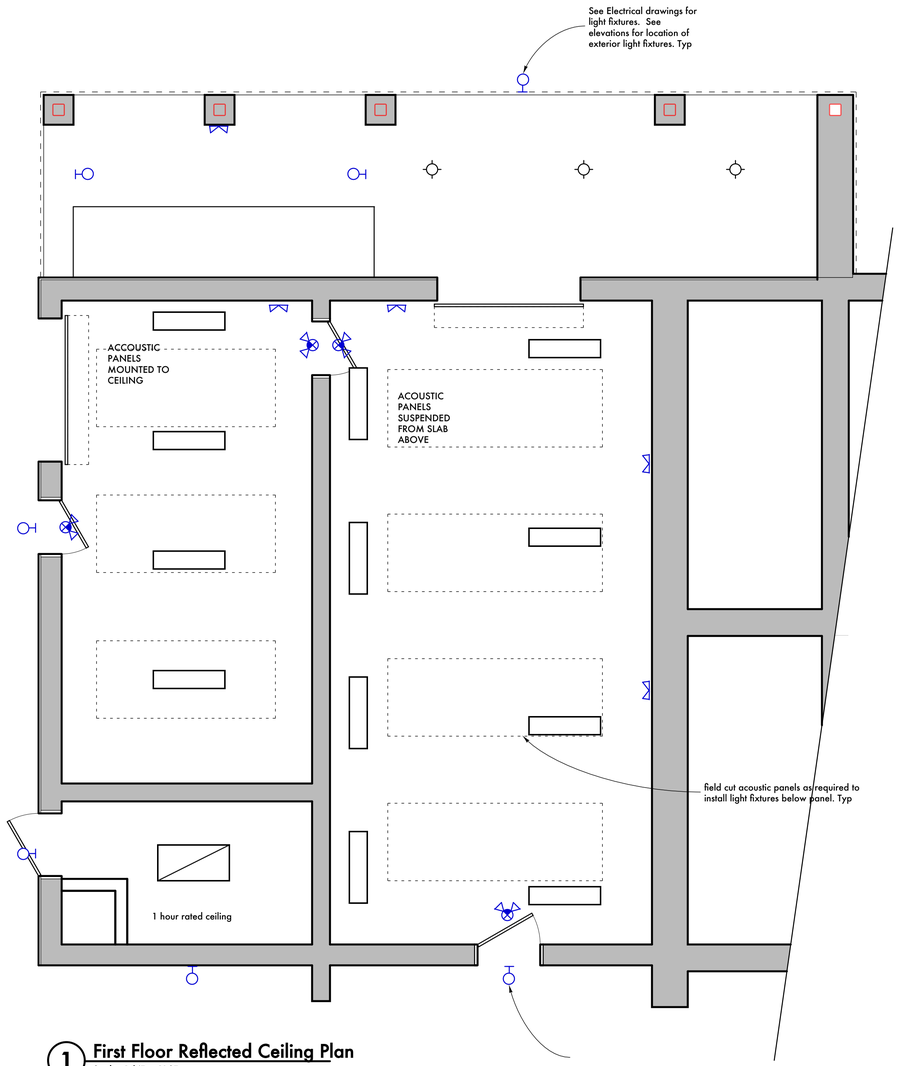
## LEGEND

| | | | |
|---|---|---|---|
| SD smoke detector | 2x2 suppply | 2x4 lighting fixture | 2x2 lighting fixture |
| 2x2 suspended acoustic tile ceiling | supply | 2x4 lighting fixture w/ emergency battery | 2x2 lighting fixture w/ emergency battery |
| gypsum board ceiling | ceiling mounted exhaust fan | surface mounted clg. light fixture | 1x4 lighting fixture |
| | recessed can light fixture | | wall mounted light fixture |

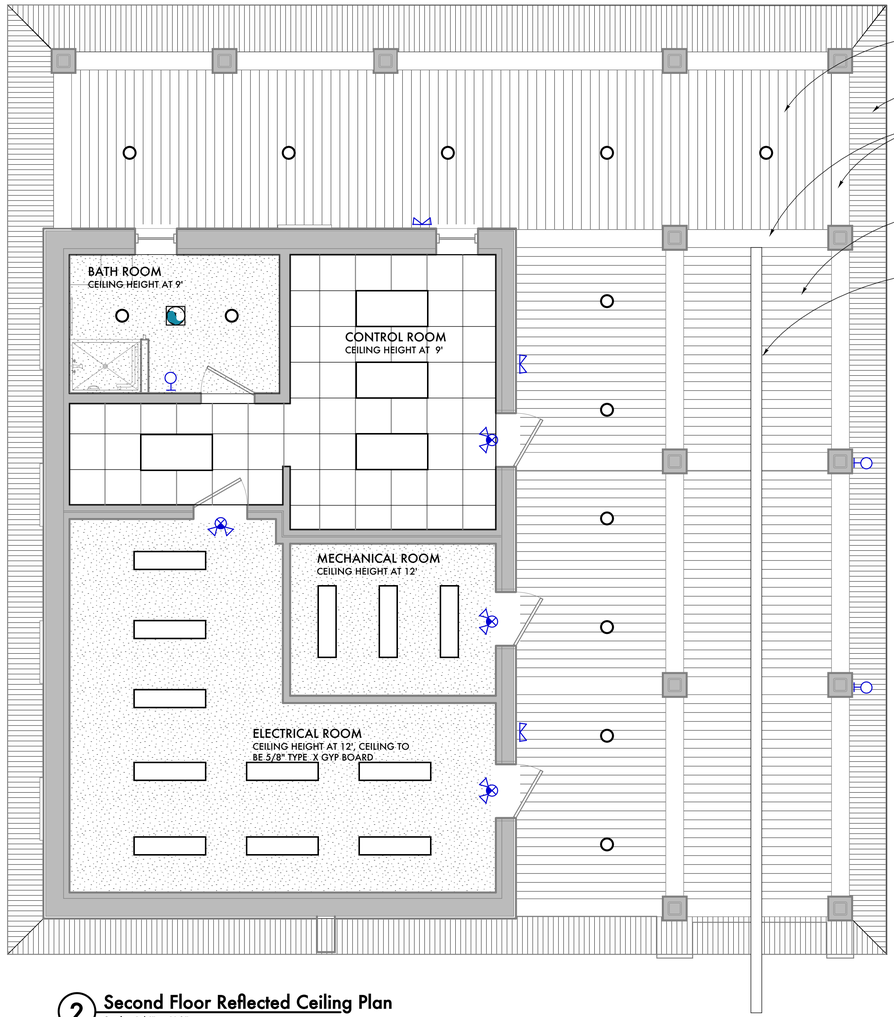
GENERAL NOTES

1. VERIFY ELECTRICAL FIXTURE COUNT AND LOCATION WITH ELECTRICAL PLANS.

2. VERIFY MECHANICAL FIXTURE LOCATIONS WITH MECHANICAL PLANS.




1 **First Floor Reflected Ceiling Plan**
Scale: 1/4" = 1'-0"




2 **Second Floor Reflected Ceiling Plan**
Scale: 1/4" = 1'-0"

| No. | Issued For | Date |
|---|---|---|
| 1 | Issued For Bid | Jan. 29, 2016 |
| 2 | | |
| 3 | | |

© 2015 Swallowtail Architecture, LLC

Stamps

STATE OF SOUTH CAROLINA
SWALLOWTAIL ARCHITECTURE LLC
Summerville, SC
No. 100760
REGISTERED ARCHITECTS

STATE OF SOUTH CAROLINA
RACHEL BEVERLEY BURTON
Summerville, SC
No. 8440
REGISTERED ARCHITECT

January 29 2016

SWALLOWTAIL ARCHITECTURE, LLC
ARCHITECTURE AND INTERIOR DESIGN
843.885.9400 • swallowtailarchitecture.com
814 N Cedar Street, Summerville, SC, 29483

KIAWAH RIVER PLANTATION
CHARLESTON COUNTY, SOUTH CAROLINA

KIAWAH RIVER PLANTATION WWTP

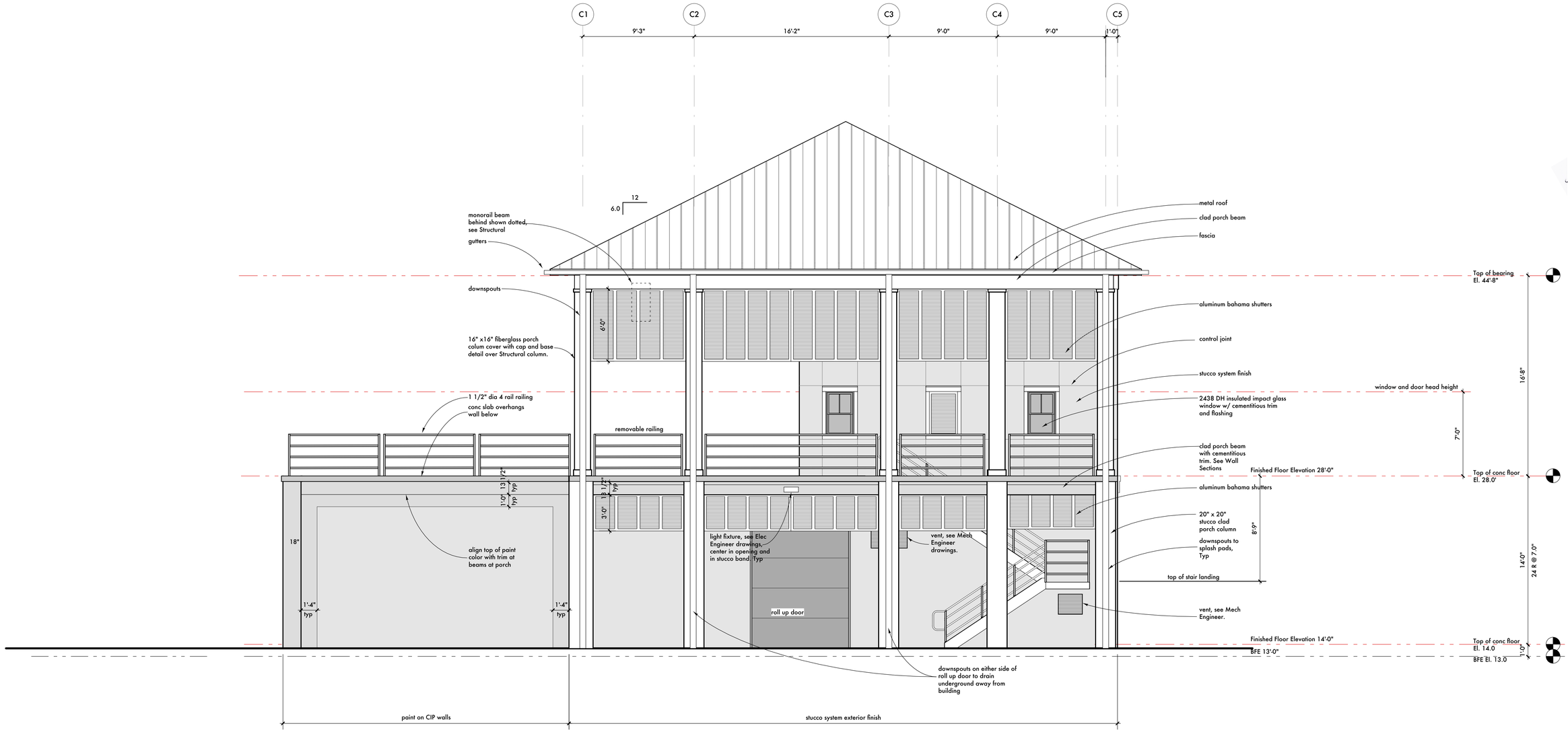
WASTE WATER TREATMENT FACILITY REFLECTED CEILING PLANS

Plot Date: 1/29/16
Checked: RB
Drawn: RB

Drawing Title: WW Treatment Facility Reflected Ceiling Plans

Drawing No.: **35-A-08**

The information illustrated on this drawing was created specifically for this Client for this project on this site, and may not be used for any other purpose than the legal permissions granted through this Project without the consent of the Architect. This drawing may not be reproduced without the written permission of Swallowtail Architecture, LLC




## 1 North Elevation

Scale: 1/4" = 1'-0"

| No. | Issued For | Date |
|---|---|---|
| 1 | Issued For Bid | Jan. 29, 2016 |
| 2 | | |
| 3 | | |

Stamps

STATE OF SOUTH CAROLINA
SWALLOWTAIL ARCHITECTURE LLC
Summerville, SC
No. 100760
REGISTERED ARCHITECTS

STATE OF SOUTH CAROLINA
RACHEL BEVERLEY BURTON
Summerville, SC
No. 8440
REGISTERED ARCHITECT

January 29 2016


SWALLOWTAIL ARCHITECTURE LLC
ARCHITECTURE AND INTERIOR DESIGN
843.885.9400 • Swallowtailarchitecture.com
814 N Cedar Street, Summerville, SC 29483


KIAWAH RIVER PLANTATION
CHARLESTON COUNTY, SOUTH CAROLINA

KIAWAH RIVER PLANTATION WWTP

WASTE WATER TREATMENT FACILITY NORTH ELEVATION

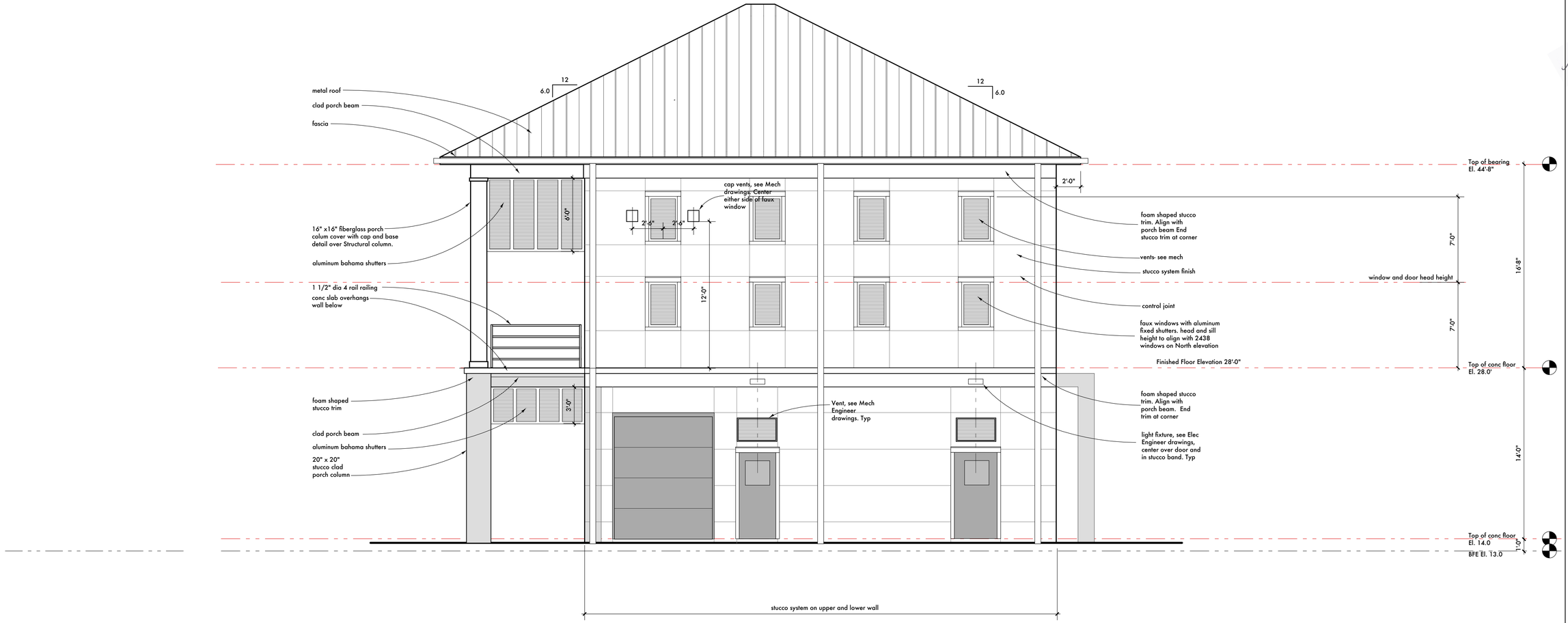
Plot Date: 1/29/16
Checked: RB
Drawn: RB

Drawing Title: Waste Water Treatment Facility - North Elevation

Drawing No.: **35-A-09**


© 2015 Swallowtail Architecture, LLC

The information illustrated on this drawing was created specifically for this Client for this project on this site, and may not be used for any other purpose than the legal permissions granted through this Project without the consent of the Architect. This drawing may not be reproduced without the written permission of Swallowtail Architecture, LLC




**1 West Side Elevation**
Scale: 1/4" = 1'-0"

| No. | Issued For | Date |
|---|---|---|
| 1 | Issued For Bid | Jan. 29, 2016 |
| 2 | | |
| 3 | | |

Stamps

STATE OF SOUTH CAROLINA
SWALLOWTAIL ARCHITECTURE LLC
Summerville, SC No. 100760
REGISTERED ARCHITECTS

STATE OF SOUTH CAROLINA
RACHEL BEVERLEY BURTON
Summerville, SC No. 8440
REGISTERED ARCHITECT

January 29 2016

SWALLOWTAIL ARCHITECTURE, LLC
ARCHITECTURE AND INTERIOR DESIGN
843.885.9400 • Swallowtailarchitecture.com
814 N Cedar Street, Summerville, SC 29483

KIAWAH RIVER PLANTATION
CHARLESTON COUNTY, SOUTH CAROLINA

KIAWAH RIVER PLANTATION WWTP

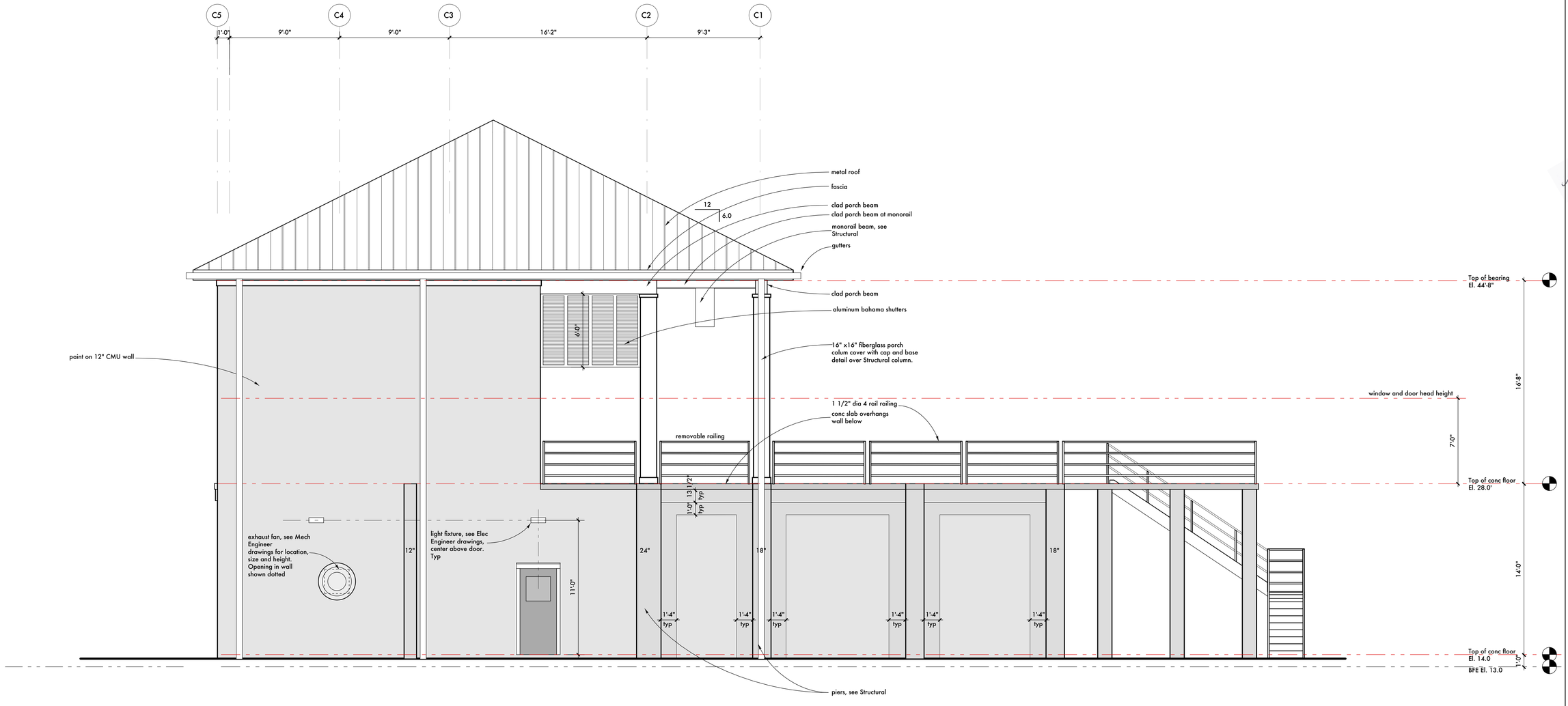
WASTE WATER TREATMENT FACILITY WEST ELEVATION

Plot Date: 1/29/16
Checked: RB
Drawn: RB

Drawing Title: Waste Water Treatment Facility - West Elevation

Drawing No.: 35-A-10

© 2015 Swallowtail Architecture, LLC
The information illustrated on this drawing was created specifically for this Client for this project on this site, and may not be used for any other purpose than the legal permissions granted through this Project without the consent of the Architect. This drawing may not be reproduced without the written permission of Swallowtail Architecture, LLC





1 **South Elevation**
Scale: 1/4" = 1'-0"

| No. | Issued For | Date |
|---|---|---|
| 1 | Issued For Bid | Jan. 29, 2016 |
| 2 | | |
| 3 | | |

© 2015 Swallowtail Architecture, LLC

Stamps




January 29 2016

SWALLOWTAIL ARCHITECTURE, LLC
ARCHITECTURE AND INTERIOR DESIGN
843.885.9400 • Swallowtailarchitecture.com
814 N Cedar Street, Summerville, SC 29483

KIAWAH RIVER PLANTATION
CHARLESTON COUNTY, SOUTH CAROLINA

KIAWAH RIVER PLANTATION WWTP

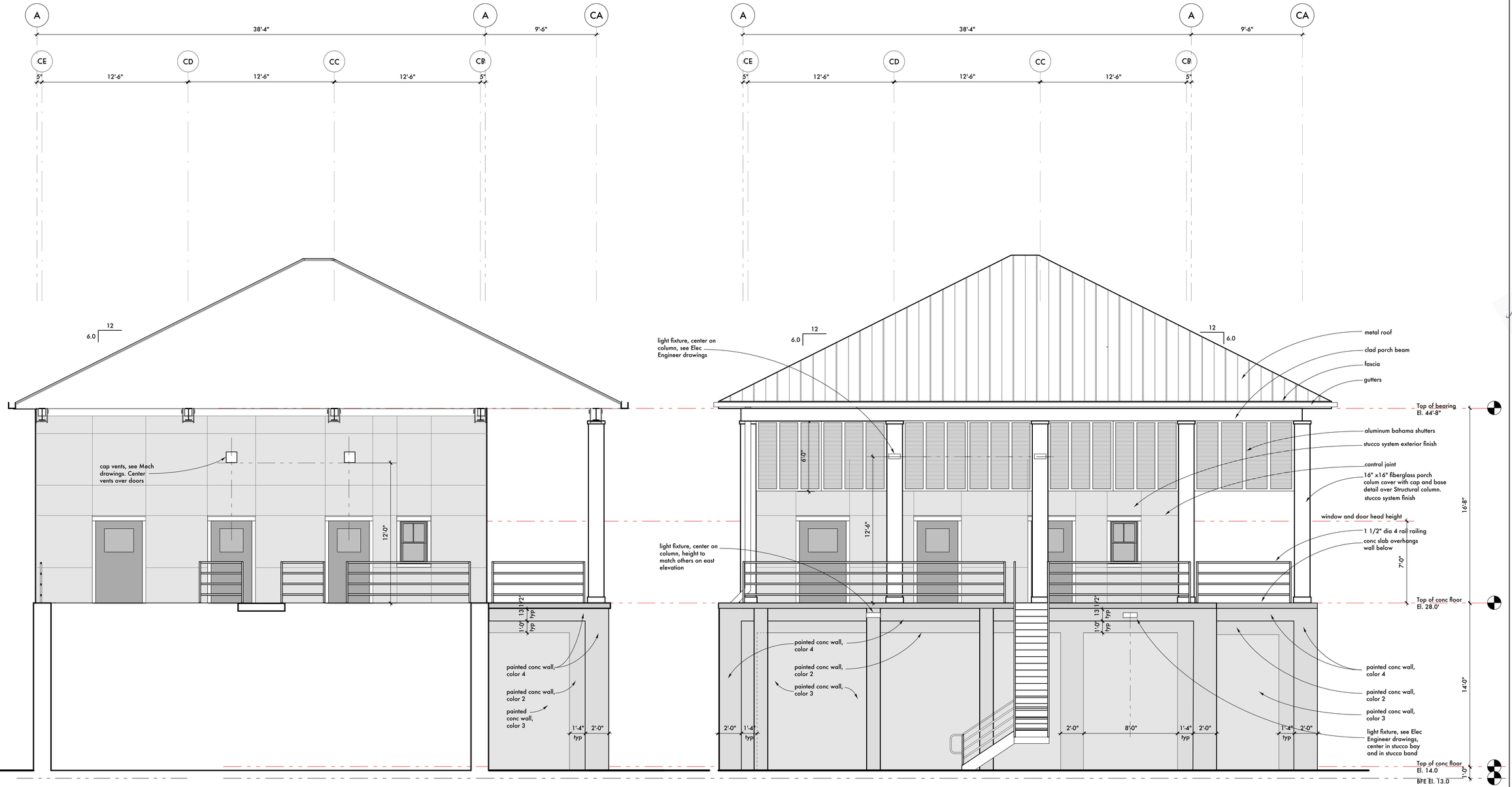
WASTE WATER TREATMENT FACILITY SOUTH ELEVATION

Plot Date: 1/29/16
Checked: RB
Drawn: RB

Drawing Title: Waste Water Treatment Facility - South Elevation

Drawing No.: **35-A-11**

The information illustrated on this drawing was created specifically for this Client for this project on this site, and may not be used for any other purpose than the legal permissions granted through this Project without the consent of the Architect. This drawing may not be reproduced without the written permission of Swallowtail Architecture, LLC




1 **East Section / Elevation**
Scale: 1/4" = 1'-0"

2 **East Side Elevation**
Scale: 1/4" = 1'-0"

| No. | Issued For | Date |
|---|---|---|
| 1 | Issued For Bid | Jan. 29, 2016 |
| 2 | | |
| 3 | | |

Stamps

STATE OF SOUTH CAROLINA
SWALLOWTAIL ARCHITECTURE LLC
Summerville, SC No. 100760
REGISTERED ARCHITECTS

STATE OF SOUTH CAROLINA
RACHEL BEVERLEY BURTON
Summerville, SC No. 8440
REGISTERED ARCHITECT

January 29 2016


SWALLOWTAIL ARCHITECTURE LLC
ARCHITECTURE AND INTERIOR DESIGN
843.885.9400 • Swallowtailarchitecture.com
814 N Cedar Street, Summerville, SC 29483


KIAWAH RIVER PLANTATION
CHARLESTON COUNTY, SOUTH CAROLINA

KIAWAH RIVER PLANTATION WWTP

WASTE WATER TREATMENT FACILITY EAST ELEVATION

Plot Date 1/29/16

Checked RB

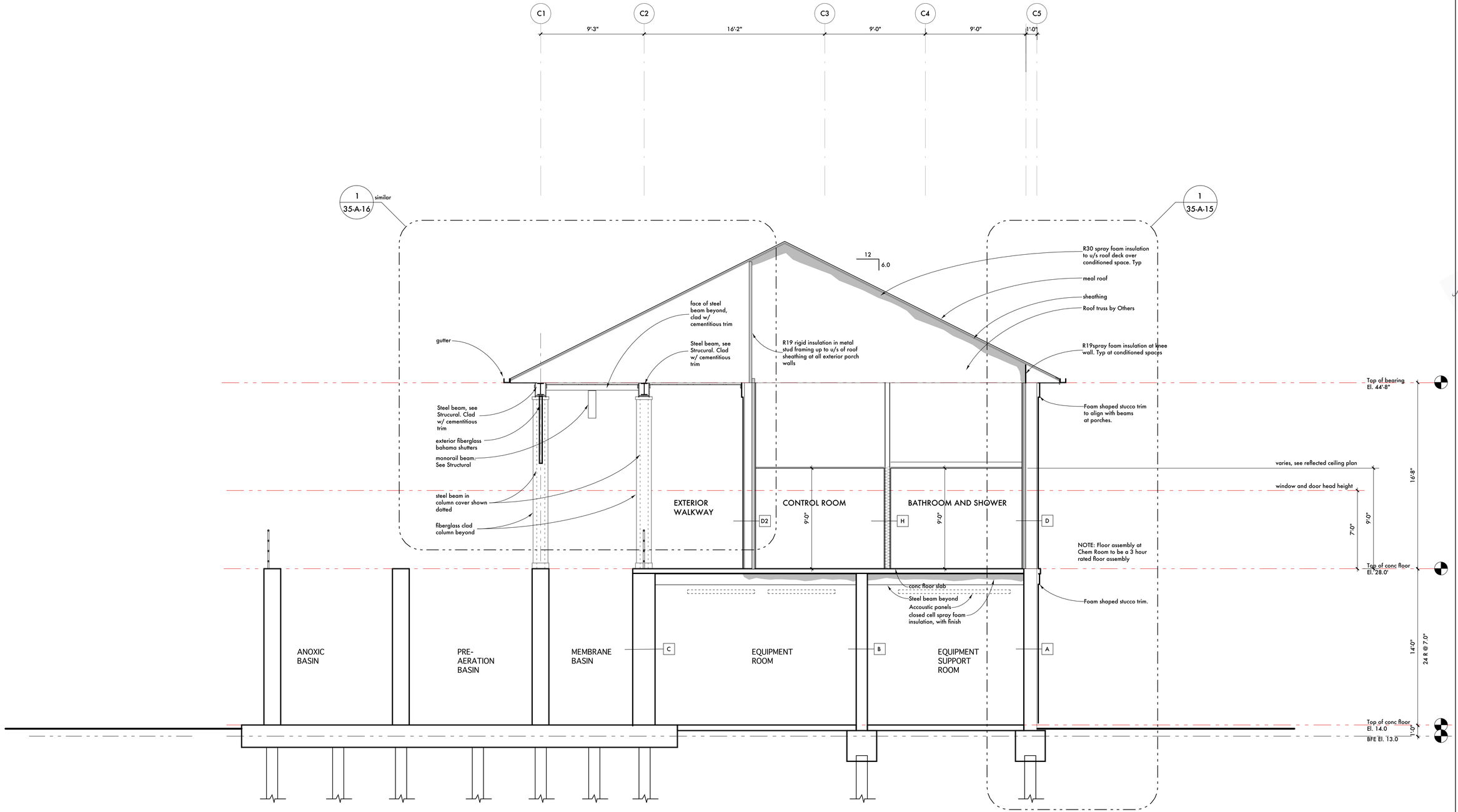
Drawn RB

Drawing Title
Waste Water Treatment Facility - East Elevation

Drawing No.
**35-A-12**


© 2015 Swallowtail Architecture, LLC

The information illustrated on this drawing was created specifically for this Client for this project on this site, and may not be used for any other purpose than the legal permissions granted through this Project without the consent of the Architect. This drawing may not be reproduced without the written permission of Swallowtail Architecture, LLC




## 1 Longitudinal Building Section

Scale: 1/4" = 1'-0"

| No. | Issued For | Date |
|---|---|---|
| 1 | Issued For Bid | Jan. 29, 2016 |
| 2 | | |
| 3 | | |

Stamps

STATE OF SOUTH CAROLINA
SWALLOWTAIL ARCHITECTURE LLC
Summerville, SC
No. 100760
REGISTERED ARCHITECTS

STATE OF SOUTH CAROLINA
RACHEL BEVERLEY BURTON
Summerville, SC
No. 8440
REGISTERED ARCHITECT

January 29 2016

SWALLOWTAIL ARCHITECTURE, LLC
ARCHITECTURE AND INTERIOR DESIGN
843.885.9400 • Swallowtailarchitecture.com
814 N Cedar Street, Summerville, SC 29483

KIAWAH RIVER PLANTATION
CHARLESTON COUNTY, SOUTH CAROLINA

KIAWAH RIVER PLANTATION WWTP

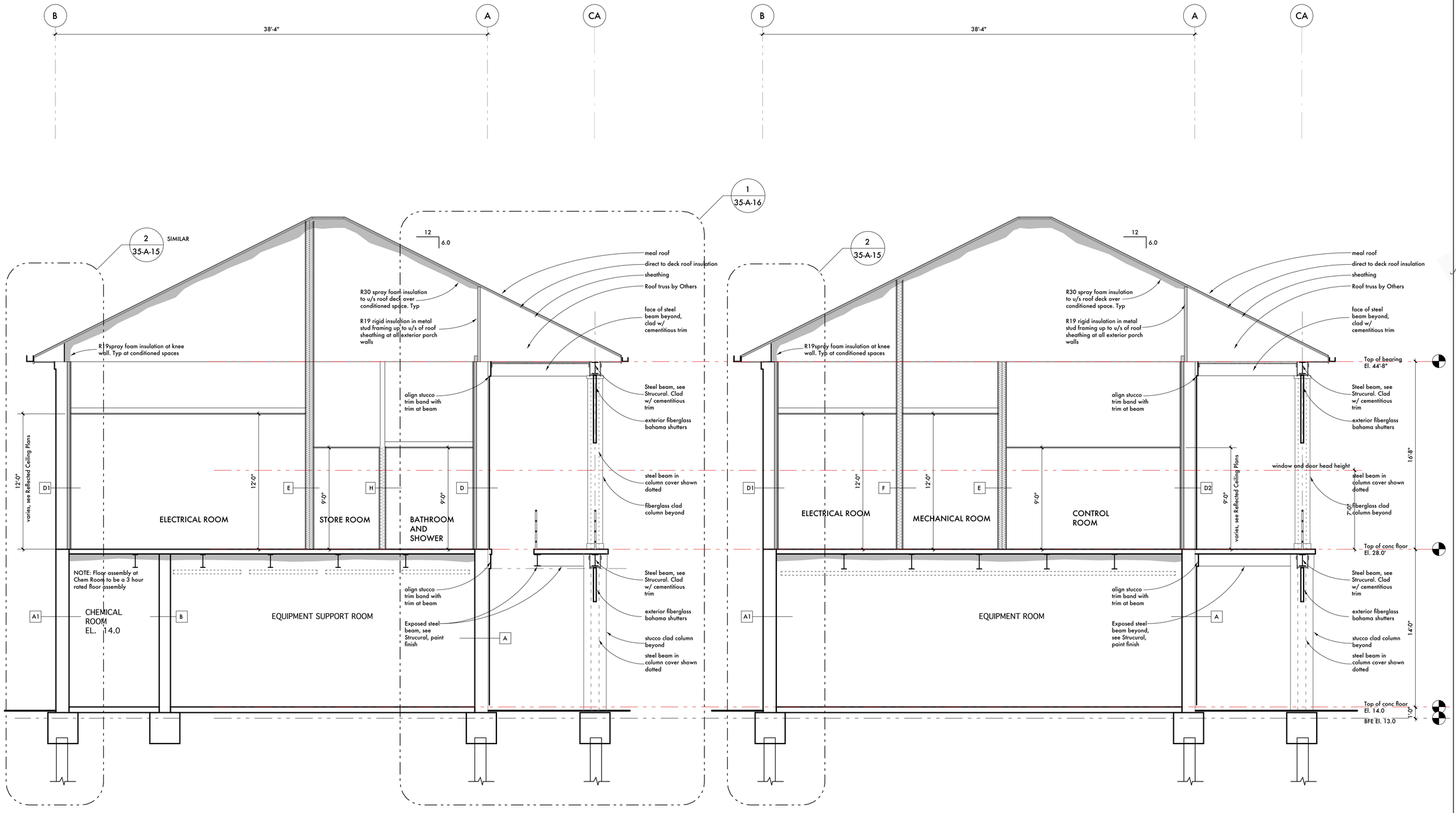
WASTE WATER TREATMENT FACILITY BUILDING SECTION

Plot Date: 1/29/16
Checked: RB
Drawn: RB

Drawing Title: Waste Water Treatment Facility - Building Section

Drawing No.: **35-A-13**

© 2015 Swallowtail Architecture, LLC
The information illustrated on this drawing was created specifically for this Client for this project on this site, and may not be used for any other purpose than the legal permissions granted through this Project without the consent of the Architect. This drawing may not be reproduced without the written permission of Swallowtail Architecture, LLC




**1 Building Section**
Scale: 1/4" = 1'-0"

**2 Building Section**
Scale: 1/4" = 1'-0"

| No. | Issued For | Date |
|---|---|---|
| 1 | Issued For Bid | Jan. 29, 2016 |
| 2 | | |
| 3 | | |

Stamps

STATE OF SOUTH CAROLINA
SWALLOWTAIL ARCHITECTURE LLC
Summerville, SC
No. 100760
REGISTERED ARCHITECTS

STATE OF SOUTH CAROLINA
RACHEL BEVERLEY BURTON
Summerville, SC
No. 8440
REGISTERED ARCHITECT

January 29 2016


SWALLOWTAIL ARCHITECTURE, LLC
ARCHITECTURE AND INTERIOR DESIGN
843.885.9400 • Swallowtailarchitecture.com
814 N Cedar Street, Summerville, SC, 29483


KIAWAH RIVER PLANTATION
CHARLESTON COUNTY, SOUTH CAROLINA

KIAWAH RIVER PLANTATION WWTP

WASTE WATER TREATMENT FACILITY BUILDING SECTIONS

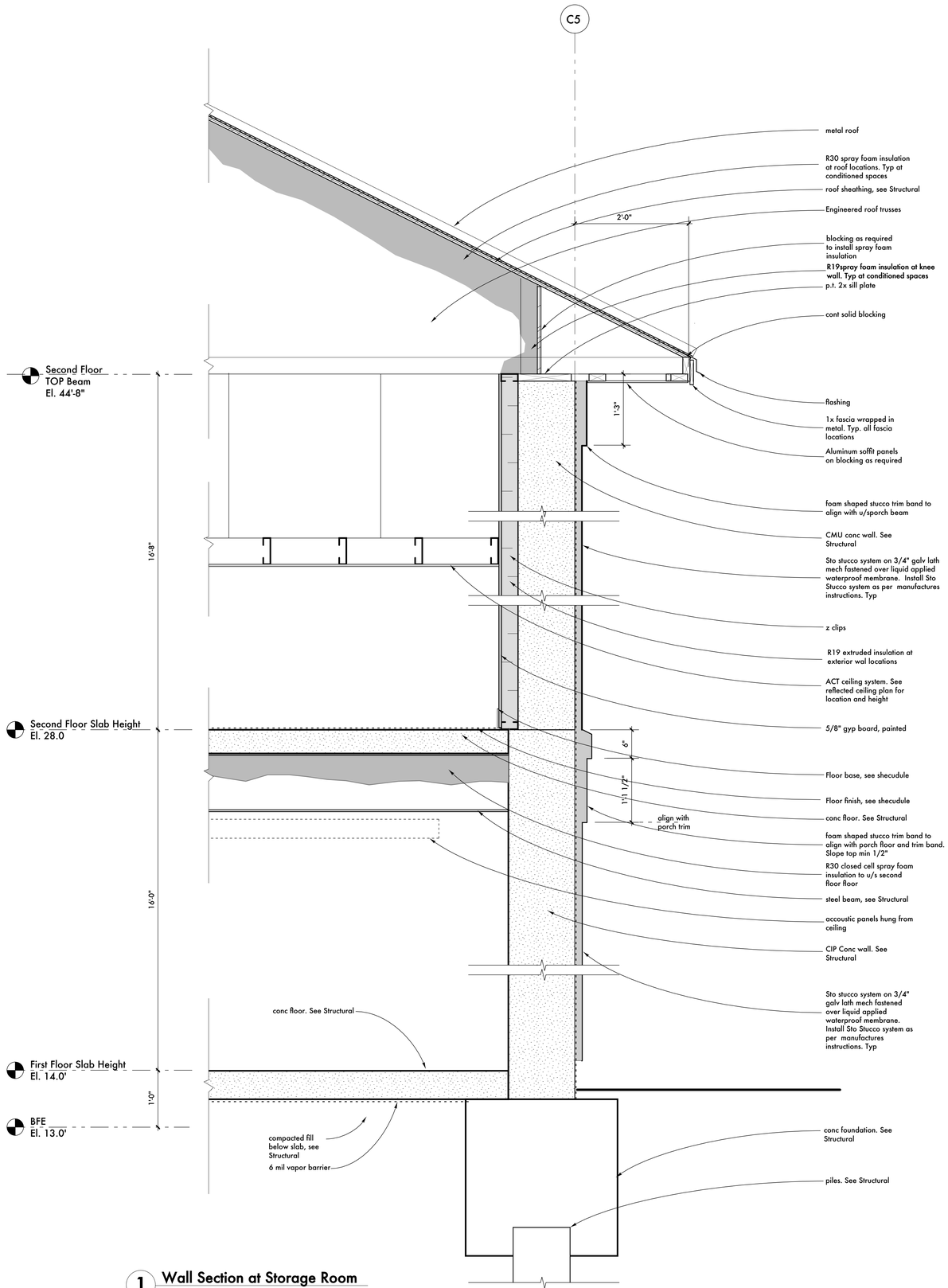
Plot Date: 1/29/16
Checked: RB
Drawn: RB

Drawing Title: Waste Water Treatment Facility - BLDG Sections

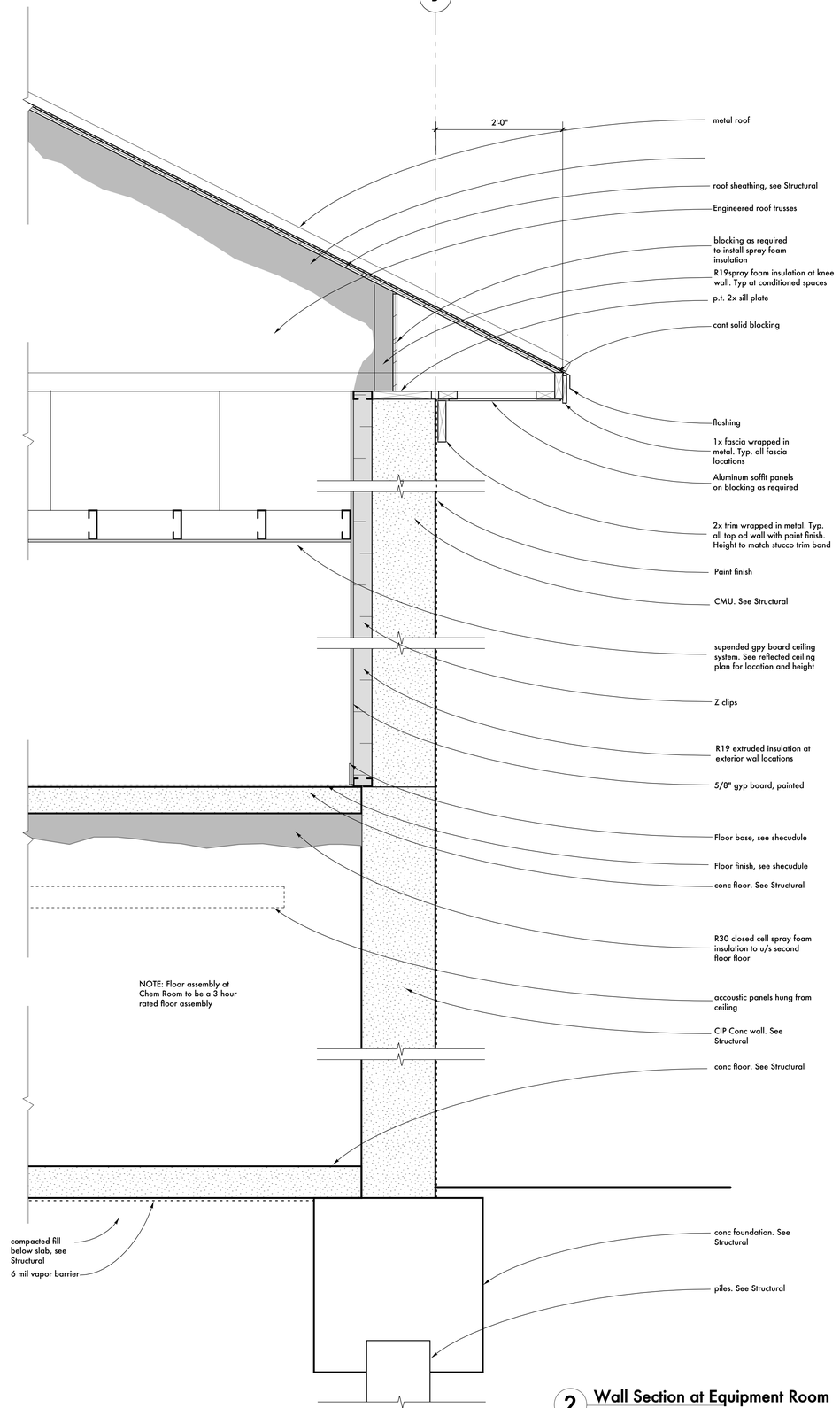
Drawing No.: **35-A-14**


© 2015 Swallowtail Architecture, LLC

The information illustrated on this drawing was created specifically for this Client for this project on this site, and may not be used for any other purpose than the legal permissions granted through this Project without the consent of the Architect. This drawing may not be reproduced without the written permission of Swallowtail Architecture, LLC




1 **Wall Section at Storage Room**
Scale: 1/4" = 1'-0"




2 **Wall Section at Equipment Room**
Scale: 1/4" = 1'-0"

| No. | Issued For | Date |
|---|---|---|
| 1 | Issued For Bid | Jan. 29, 2016 |
| 2 | | |
| 3 | | |

Stamps

STATE OF SOUTH CAROLINA
SWALLOWTAIL ARCHITECTURE LLC
Summerville, SC
No. 100760
REGISTERED ARCHITECTS

STATE OF SOUTH CAROLINA
RACHEL BEVERLEY BURTON
Summerville, SC
No. 8440
REGISTERED ARCHITECT

January 29 2016

© 2015 Swallowtail Architecture, LLC

The information illustrated on this drawing was created specifically for this Client for this project on this site, and may not be used for any other purpose than the legal permissions granted through this Project without the consent of the Architect. This drawing may not be reproduced without the written permission of Swallowtail Architecture, LLC

SWALLOWTAIL ARCHITECTURE, LLC
ARCHITECTURE AND INTERIOR DESIGN
843.885.9400 • Swallowtailarchitecture.com
814 N Cedar Street, Summerville, SC 29483

KIAWAH RIVER PLANTATION
CHARLESTON COUNTY, SOUTH CAROLINA

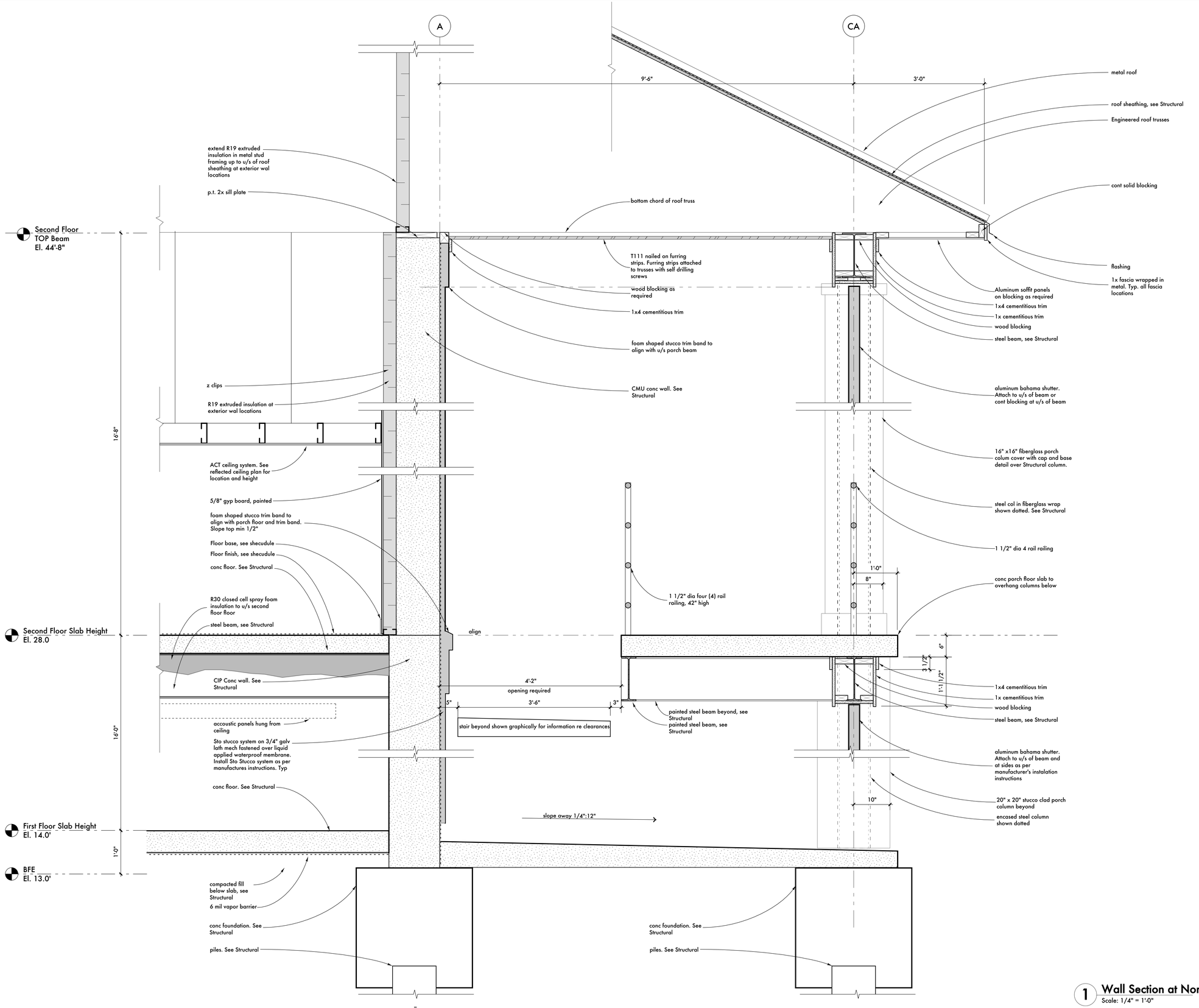
KIAWAH RIVER PLANTATION WWTP

WASTE WATER TREATMENT FACILITY WALL SECTIONS

Plot Date: 1/29/16
Checked: RB
Drawn: RB

Drawing Title: Waste Water Treatment Facility - Wall Sections

Drawing No.: **35-A-15**




**1** Wall Section at North Porch
Scale: 1/4" = 1'-0"

| No. | Issued For | Date |
|---|---|---|
| 1 | Issued For Bid | Jan. 29, 2016 |
| 2 | | |
| 3 | | |

Stamps

STATE OF SOUTH CAROLINA
SWALLOWTAIL ARCHITECTURE LLC
Summerville, SC
No. 100760
REGISTERED ARCHITECTS

STATE OF SOUTH CAROLINA
RACHEL BEVERLEY BURTON
Summerville, SC
No. 8440
REGISTERED ARCHITECT

January 29 2016

© 2015 Swallowtail Architecture, LLC

SWALLOWTAIL ARCHITECTURE, LLC
ARCHITECTURE AND INTERIOR DESIGN
843.885.9400 • Swallowtailarchitecture.com
814 N Cedar Street, Summerville, SC 29483

KIAWAH RIVER PLANTATION
CHARLESTON COUNTY, SOUTH CAROLINA

KIAWAH RIVER PLANTATION WWTP

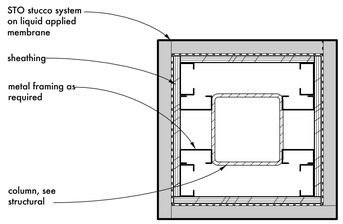
WASTE WATER TREATMENT FACILITY WALL SECTIONS

Plot Date 1/29/16
Checked RB
Drawn RB

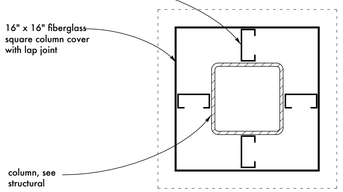
Drawing Title
Waste Water Treatment Facility - Wall Sections

Drawing No.
**35-A-16**

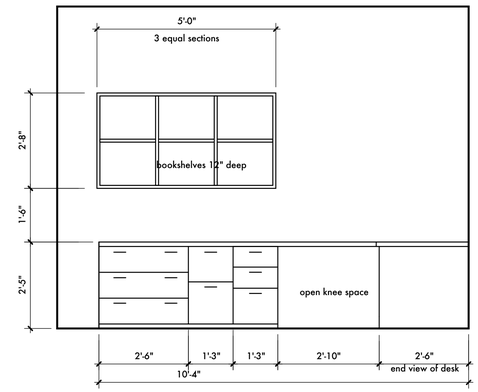
The information illustrated on this drawing was created specifically for this Client for this project on this site, and may not be used for any other purpose than the legal permissions granted through this Project without the consent of the Architect. This drawing may not be reproduced without the written permission of Swallowtail Architecture, LLC



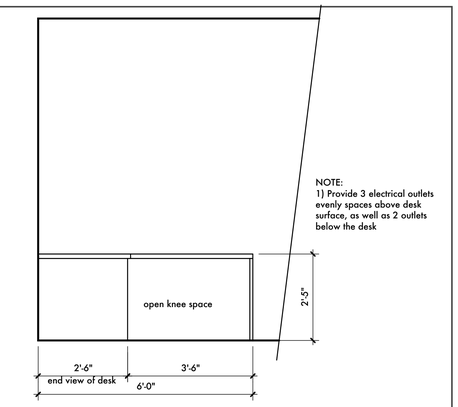

## 6 Section- Stucco Column
Scale: 1 1/2" = 1'-0"



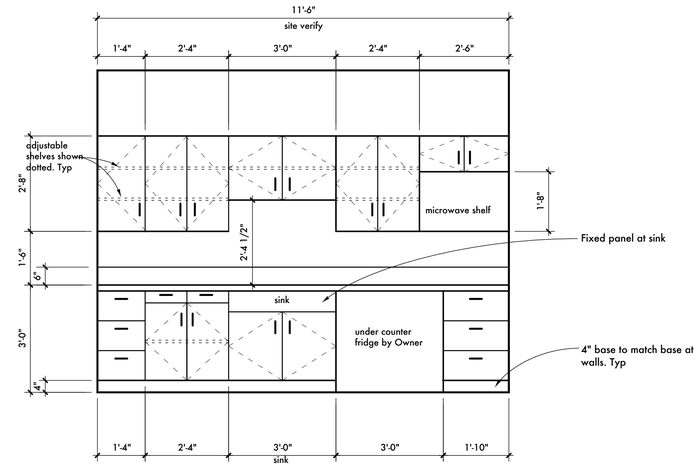

## 7 Section- Upper Level Column
Scale: 1 1/2" = 1'-0"



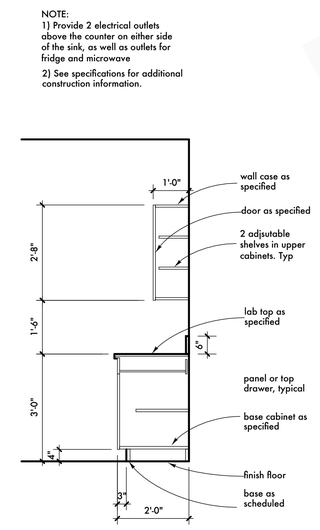

## 1 Elevation of Work Station - long end
Scale: 3/4" = 1'-0"




## 2 Elevation of Work Station - short end
Scale: 3/4" = 1'-0"




## 3 Elevation of Lab Case-Work
Scale: 3/4" = 1'-0"




## 4 Elevation of Lab Case-Work
Scale: 3/4" = 1'-0"

## CONTROL ROOM FURNISHING SCHEDULE

| Item Key Number | Item Name | Material | Color/Code | Finish | Notes |
|---|---|---|---|---|---|
| 1 | Workstation top | Formica | | | |
| 2 | Workstation drawers and panels | Formica | | | |
| 3 | Workstation Interior | Formica | | | |
| 4 | Workstation exterior | Formica | | | |
| 5 | Lab counter top | Chemtop | | | |
| 6 | Lab lower cabinets | Formica | | | |
| 7 | Lab upper cabinets | Formica | | | |
| 8 | Lab backsplash | Formica | | | |
| | | | | | |
| | | | | | |
| | | | | | |
| | | | | | |
| | | | | | |
| | | | | | |

## 5 Control Room Furnishing Schedule

| No. | Issued For | Date |
|---|---|---|
| 1 | Issued For Bid | Jan. 29, 2016 |
| 2 | | |
| 3 | | |

Stamps

STATE OF SOUTH CAROLINA
SWALLOWTAIL ARCHITECTURE LLC
Summerville, SC
No. 100760
REGISTERED ARCHITECTS

STATE OF SOUTH CAROLINA
RACHEL BEVERLEY BURTON
Summerville, SC
No. 8440
REGISTERED ARCHITECT

January 29 2016

© 2015 Swallowtail Architecture, LLC

SWALLOWTAIL ARCHITECTURE, LLC
ARCHITECTURE AND INTERIOR DESIGN
843.885.9400 • Swallowtailarchitecture.com
814 N Cedar Street, Summerville, SC 29483

KIAWAH RIVER PLANTATION
CHARLESTON COUNTY, SOUTH CAROLINA

KIAWAH RIVER PLANTATION WWTP

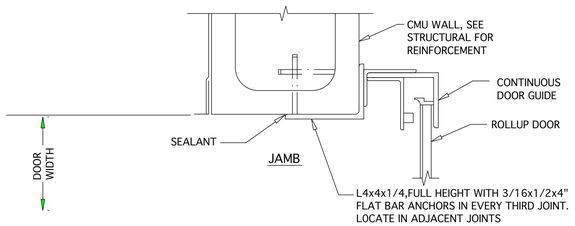
WASTE WATER TREATMENT FACILITY DETAILS

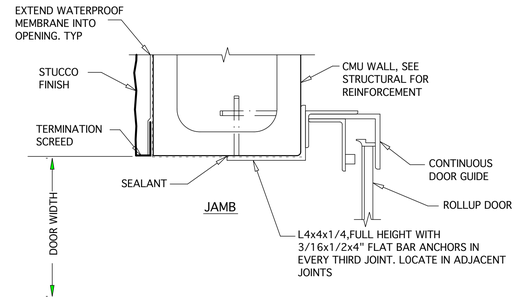
Plot Date: 1/29/16
Checked: RB
Drawn: RB

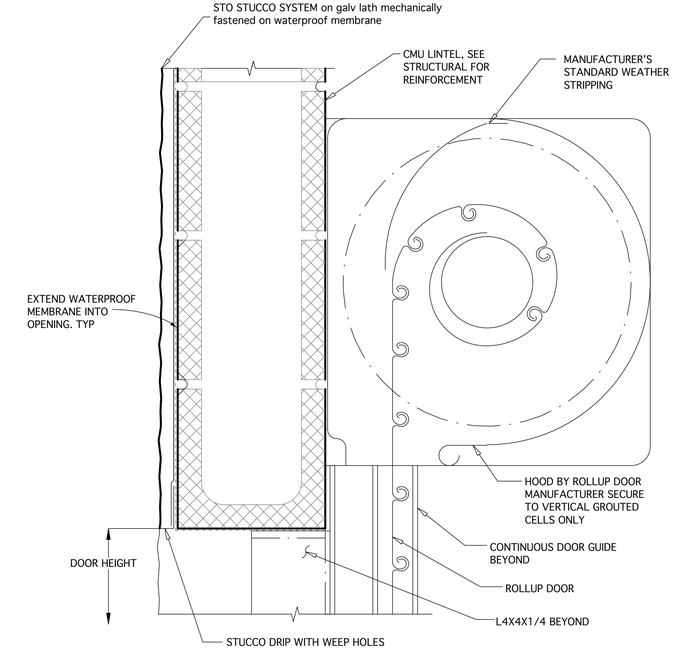
Drawing Title: Waste Water Treatment Facility - Details

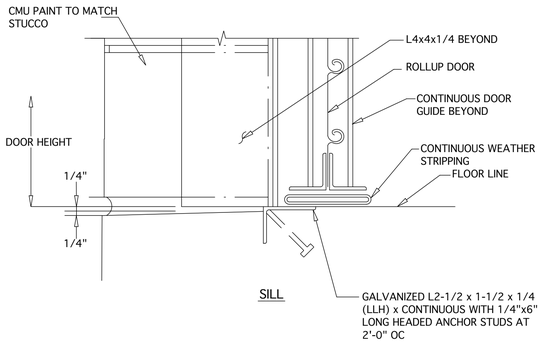
Drawing No.: 35-A-17

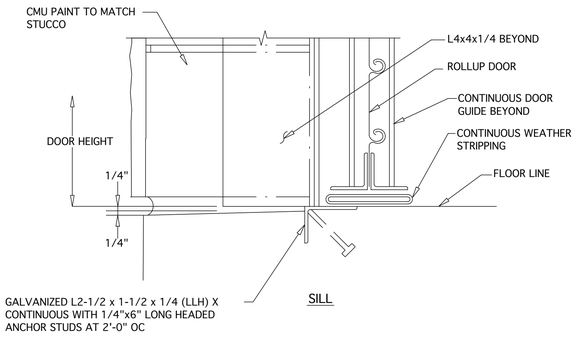
The information illustrated on this drawing was created specifically for this Client for this project on this site, and may not be used for any other purpose than the legal permissions granted through this Project without the consent of the Architect. This drawing may not be reproduced without the written permission of Swallowtail Architecture, LLC



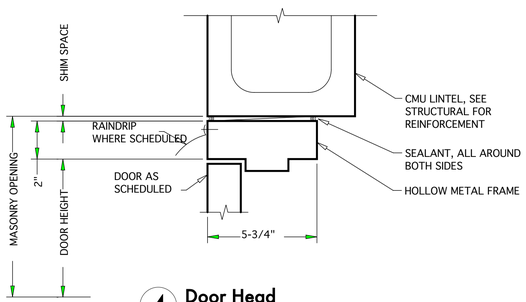



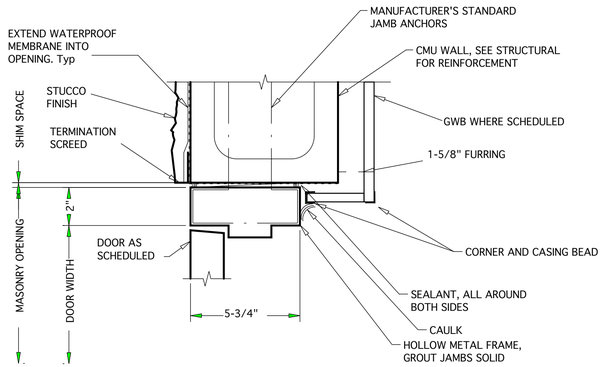

## 1 Roll Up Door Jamb and Sill - no stucco
Scale: NTS

## 2 Roll Up Door Jamb and Sill
Scale: NTS

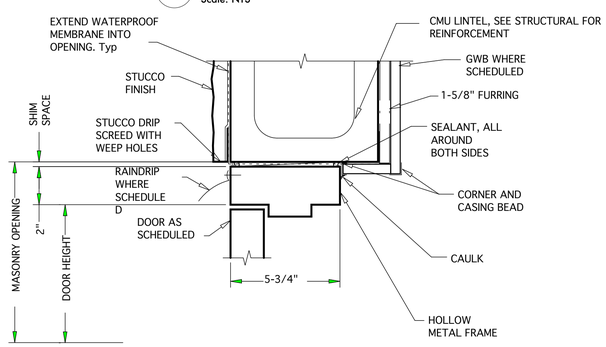
## 3 Roll Up Door Head
Scale: NTS



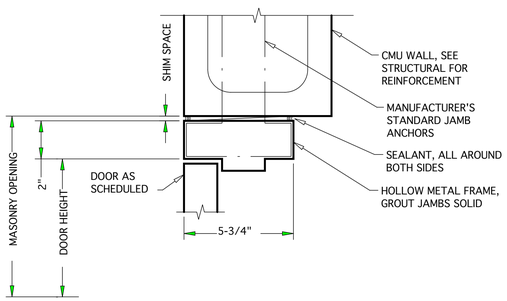

## 4 Door Head
Scale: NTS



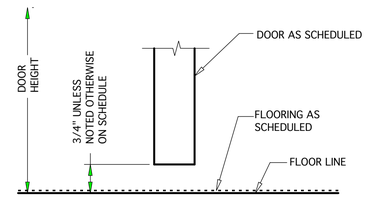

## 5 Door Jamb
Scale: NTS



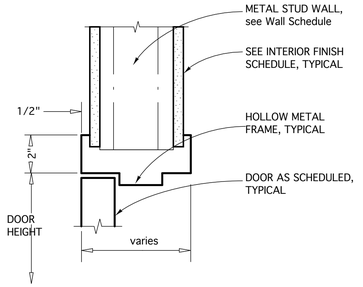

## 8 Door Head
Scale: NTS



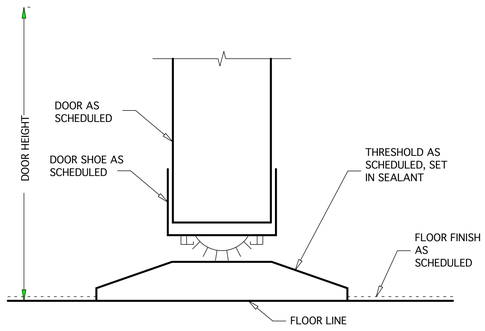

## 9 Door Jamb
Scale: NTS



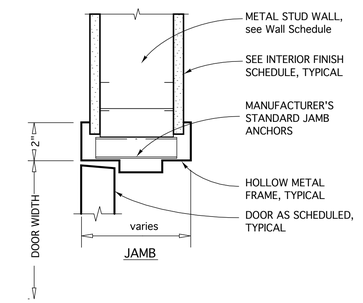

## 6 Interior Door Head
Scale: NTS




## 7 Interior Door Head
Scale: NTS




## 10 Door Sill with Threshold
Scale: NTS




## 11 Door Jamb
Scale: NTS

| No. | Issued For | Date |
|---|---|---|
| 1 | Issued For Bid | Jan. 29, 2016 |
| 2 | | |
| 3 | | |

Stamps

STATE OF SOUTH CAROLINA
SWALLOWTAIL ARCHITECTURE LLC
Summerville, SC No. 100760
REGISTERED ARCHITECTS

STATE OF SOUTH CAROLINA
RACHEL BEVERLEY BURTON
Summerville, SC No. 8440
REGISTERED ARCHITECT

January 29 2016

© 2015 Swallowtail Architecture, LLC

The information illustrated on this drawing was created specifically for this Client for this project on this site, and may not be used for any other purpose than the legal permissions granted through this Project without the consent of the Architect. This drawing may not be reproduced without the written permission of Swallowtail Architecture, LLC

SWALLOWTAIL ARCHITECTURE, LLC
ARCHITECTURE AND INTERIOR DESIGN
843.885.9400 • Swallowtailarchitecture.com
814 N Cedar Street, Summerville, SC 29483

KIAWAH RIVER PLANTATION
CHARLESTON COUNTY, SOUTH CAROLINA

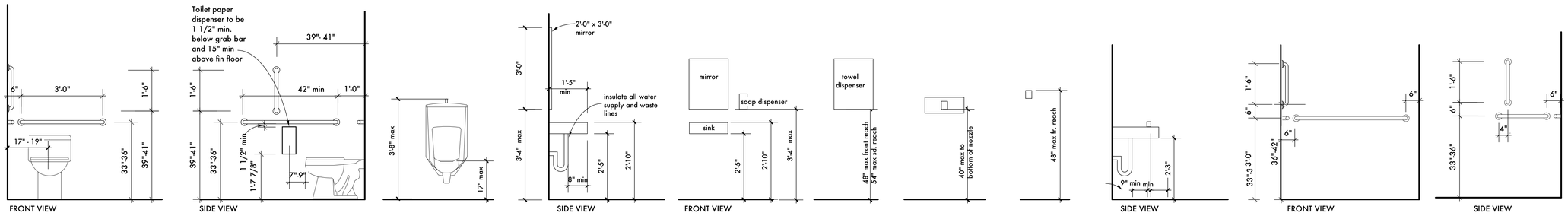
KIAWAH RIVER PLANTATION WWTP

WASTE WATER TREATMENT FACILITY DETAILS

Plot Date 1/29/16
Checked RB
Drawn RB

Drawing Title
Waste Water Treatment Facility Details

Drawing No.
**35-A-18**




TOILET AND GRAB BAR HEIGHTS

URINAL HEIGHT

SINK HEIGHT

TOWEL DISPENSER HEIGHT

BLOWER HEIGHT

COAT HOOK HEIGHT

DRINKING FOUNTAIN HEIGHT

SHOWER GRAB BAR HEIGHTS

## 1 Standard Mounting Heights and Reach Distances

Scale: 1/2" = 1'-0"

### GRAB BARS AND SEATS

1.GRAB BARS AND SHOWER SEATS ARE TO BE CONSTRUCTED AND INSTALLED TO MEET THE FOLLOWING STRUCTURAL STRENGTHS:

250 LB. BENDING MOMENT
250 LB. SHEAR STRESS

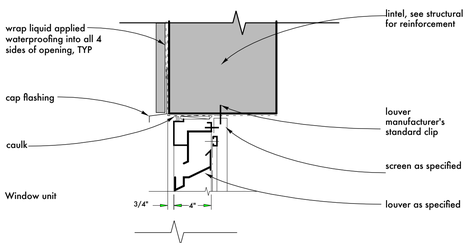
SHEAR FORCE INDUCED ON FASTENER OR MOUNTING DEVICE FROM APPLICATION OF 250 LB. FORCE SHALL BE LESS THAN ALLOWABLE LATERAL LOAD OF FASTENER OR SUPPORT STRUCTURE.

TENSILE FORCE INDUCED BY DIRECT TENSION FORCE OF 250 LB. PLUS MAXIMUM MOMENT FROM THE APPLICATION OF 250 LB. SHALL BE LESS THAN THE ALLOWABLE WITHDRAWAL LOAD BETWEEN FASTENER AND SUPPORTING STRUCTURE.

2. GRAB BARS SHALL NOT ROTATE WITHIN THEIR FITTINGS.

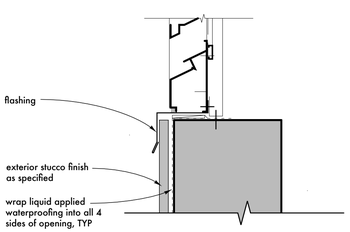
### DOORS

DOOR OPENING FORCE:
EXTERIOR - 8.5 LB.
INTERIOR - 5 LBS.
SLIDING OR FOLDING - 5 LB.



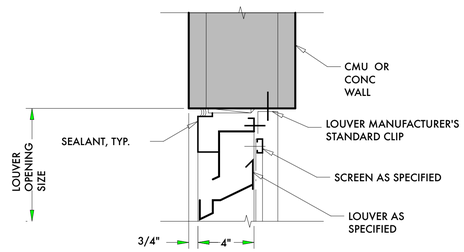

## 2 Louver Window Head JAMB SIM

Scale: 1 1/2" = 1'-0"



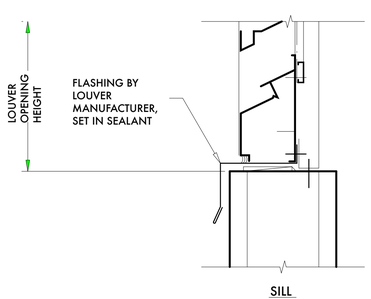

## 3 Louver Sill

Scale: 1 1/2" = 1'-0"




(JAMB SIMILAR)

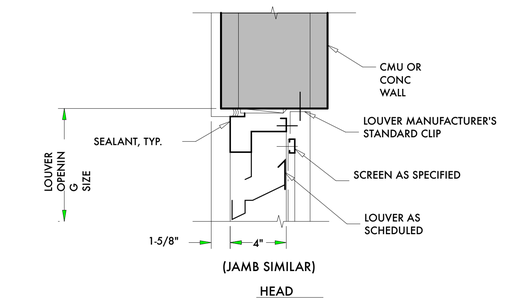
HEAD




SILL

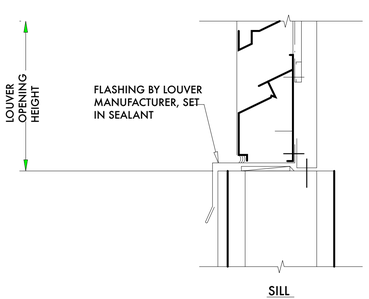
## 4 Louver Head and Sill - No Stucco

Scale: NTS




(JAMB SIMILAR)

HEAD




SILL

## 5 Louver Head and Sill - No Stucco

Scale: NTS

| No. | Issued For | Date |
|---|---|---|
| 1 | Issued For Bid | Jan. 29, 2016 |
| 2 | | |
| 3 | | |

Stamps

STATE OF SOUTH CAROLINA
SWALLOWTAIL ARCHITECTURE LLC
Summerville, SC
No. 100760
REGISTERED ARCHITECTS

STATE OF SOUTH CAROLINA
RACHEL BEVERLEY BURTON
Summerville, SC
No. 8440
REGISTERED ARCHITECT

January 29 2016

SWALLOWTAIL ARCHITECTURE, LLC
ARCHITECTURE AND INTERIOR DESIGN
843.885.9400 • Swallowtailarchitecture.com
814 N Cedar Street, Summerville, SC 29483

KIAWAH RIVER PLANTATION
CHARLESTON COUNTY, SOUTH CAROLINA

KIAWAH RIVER PLANTATION WWTP

WASTE WATER TREATMENT FACILITY DETAILS

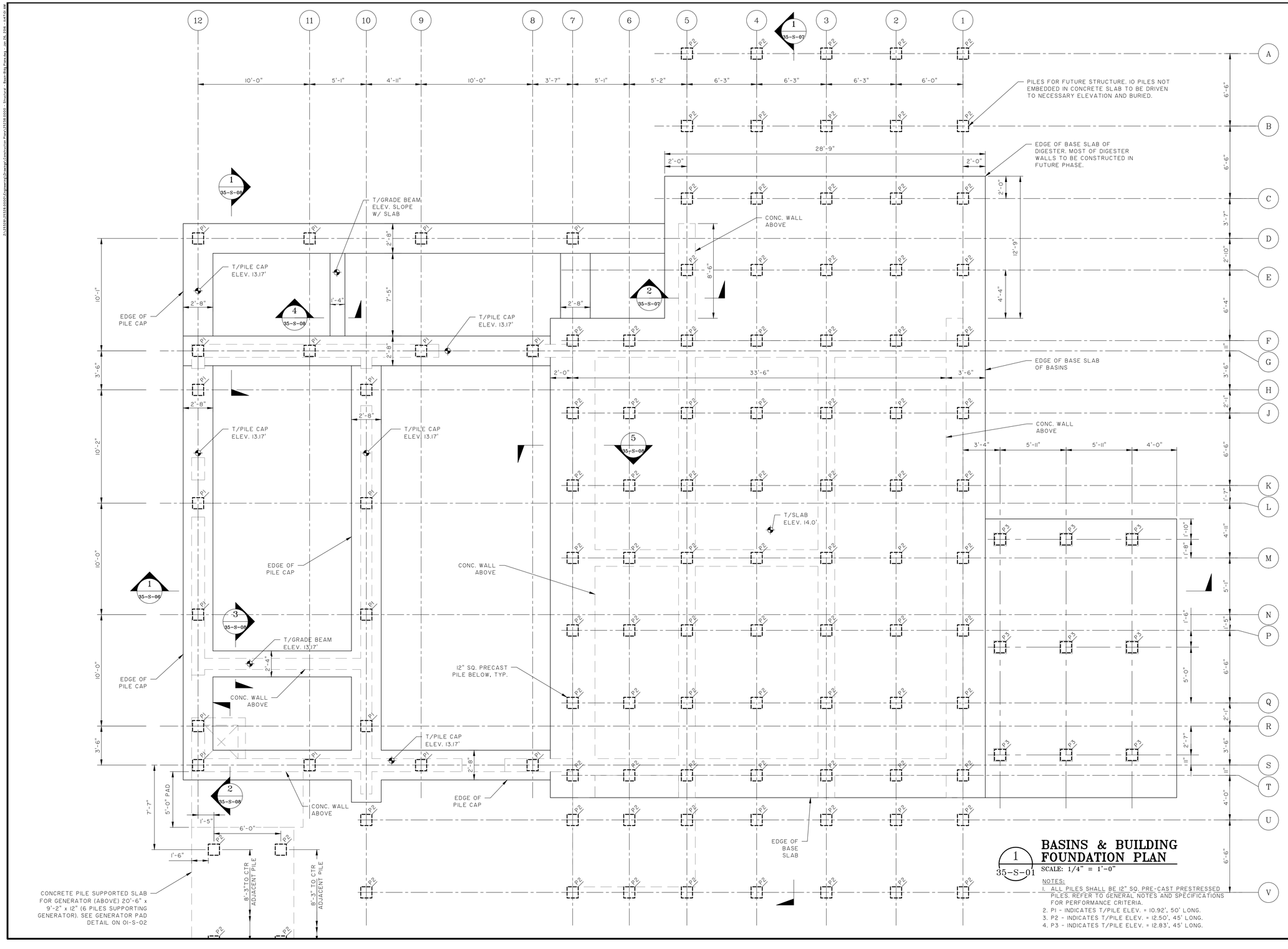
Plot Date: 1/29/16
Checked: RB
Drawn: RB

Drawing Title: Waste Water Treatment Facility Details + Schedules

Drawing No.: 35-A-19

© 2015 Swallowtail Architecture, LLC
The information illustrated on this drawing was created specifically for this Client for this project on this site, and may not be used for any other purpose than the legal permissions granted through this Project without the consent of the Architect. This drawing may not be reproduced without the written permission of Swallowtail Architecture, LLC

P:\25328\25328.0000\Engineering\Drawings\Construction Plans\25328.0000 - Structural - Basin Bldg Plans.dwg - Jan 26, 2016 - 8:47:01 AM




## BASINS & BUILDING FOUNDATION PLAN

1 / 35-S-01 — SCALE: 1/4" = 1'-0"

NOTES:
1. ALL PILES SHALL BE 12" SQ. PRE-CAST PRESTRESSED PILES. REFER TO GENERAL NOTES AND SPECIFICATIONS FOR PERFORMANCE CRITERIA.
2. P1 - INDICATES T/PILE ELEV. = 10.92', 50' LONG.
3. P2 - INDICATES T/PILE ELEV. = 12.50', 45' LONG.
4. P3 - INDICATES T/PILE ELEV. = 12.83', 45' LONG.

SOUTH CAROLINA — THOMAS HUTTON ENGINEERING CO. No. C00285 — CERTIFICATE OF AUTHORIZATION

SOUTH CAROLINA — REGISTERED PROFESSIONAL ENGINEER — JENNIFER A. HICKS — No. 24121 — 12/18/15

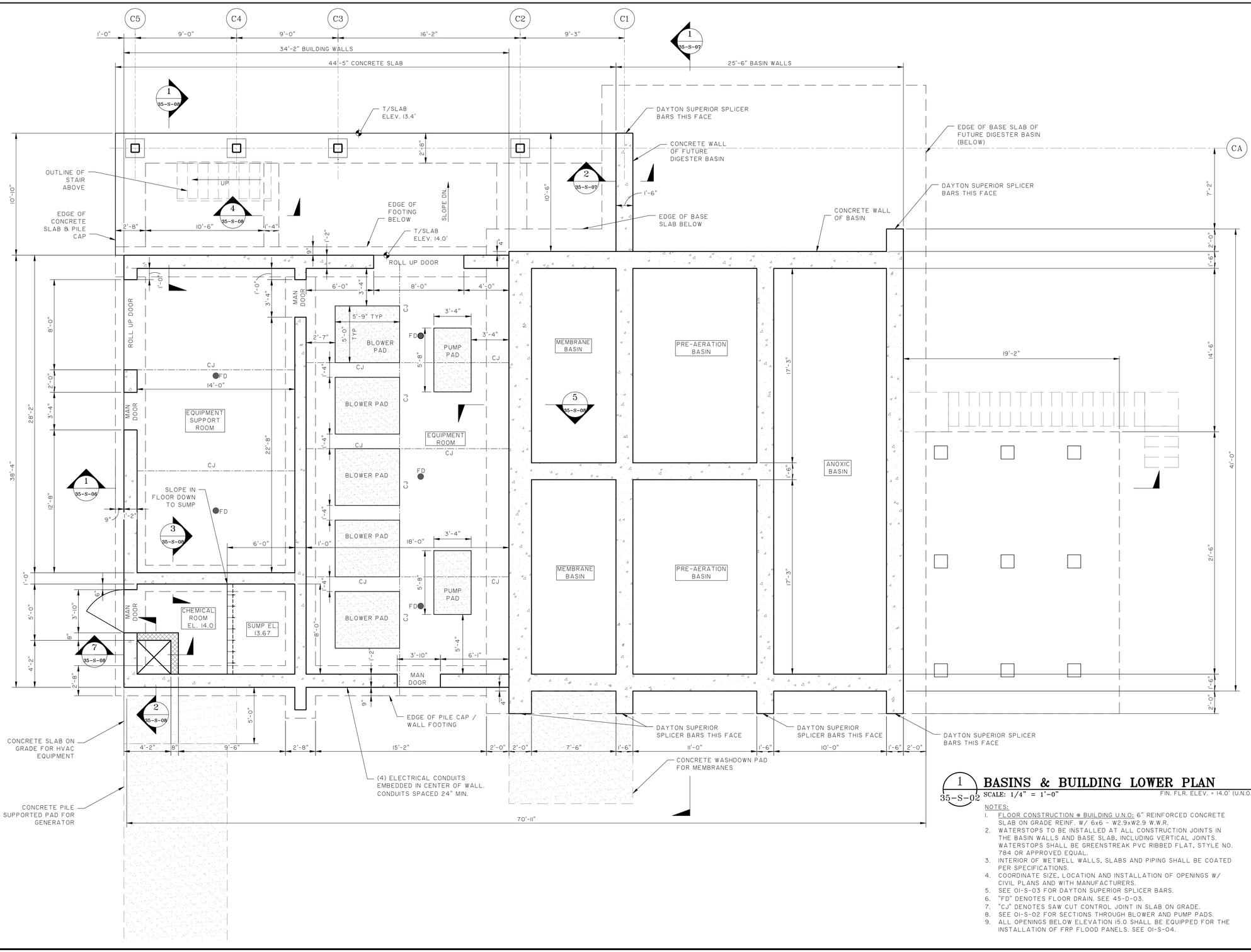
| NO. | REVISIONS | BY | DATE |
|---|---|---|---|

THOMAS & HUTTON
Engineering | Surveying | Planning | GIS | Construction Management
682 Johnnie Dodds Boulevard Â Suite 100
Mt. Pleasant, SC 29464 Â 843.849.0200
www.thomasandhutton.com

**KIAWAH RIVER PLANTATION**
CHARLESTON COUNTY, SOUTH CAROLINA
KIAWAH RIVER PLANTATION WWTP
**BASINS & CONTROL BUILDING FNDN PLAN**

| | |
|---|---|
| JOB NO: | J-25328.0000 |
| DATE: | 12/18/15 |
| DRAWN: | JAH/SHG |
| DESIGNED: | JAH/EAC |
| REVIEWED: | JAH/SHG |
| APPROVED: | MFY |
| SCALE: | AS NOTED |

**35-S-01**




## 1 BASINS & BUILDING LOWER PLAN
35-S-02

SCALE: 1/4" = 1'-0" FIN. FLR. ELEV. = 14.0' (U.N.O.)

NOTES:

1. FLOOR CONSTRUCTION @ BUILDING U.N.O.: 6" REINFORCED CONCRETE SLAB ON GRADE REINF. W/ 6x6 - W2.9xW2.9 W.W.R.
2. WATERSTOPS TO BE INSTALLED AT ALL CONSTRUCTION JOINTS IN THE BASIN WALLS AND BASE SLAB, INCLUDING VERTICAL JOINTS. WATERSTOPS SHALL BE GREENSTREAK PVC RIBBED FLAT, STYLE NO. 784 OR APPROVED EQUAL.
3. INTERIOR OF WETWELL WALLS, SLABS AND PIPING SHALL BE COATED PER SPECIFICATIONS.
4. COORDINATE SIZE, LOCATION AND INSTALLATION OF OPENINGS W/ CIVIL PLANS AND WITH MANUFACTURERS.
5. SEE 01-S-03 FOR DAYTON SUPERIOR SPLICER BARS.
6. "FD" DENOTES FLOOR DRAIN. SEE 45-D-03.
7. "CJ" DENOTES SAW CUT CONTROL JOINT IN SLAB ON GRADE.
8. SEE 01-S-02 FOR SECTIONS THROUGH BLOWER AND PUMP PADS.
9. ALL OPENINGS BELOW ELEVATION 15.0 SHALL BE EQUIPPED FOR THE INSTALLATION OF FRP FLOOD PANELS. SEE 01-S-04.

SOUTH CAROLINA PROFESSIONAL ENGINEER JENNIFER A. HUTTON No. 24788 — THOMAS & HUTTON ENGINEERING CO. No. C00285 — CERTIFICATE OF AUTHORIZATION

| NO. | REVISIONS | BY | DATE |
|---|---|---|---|

THOMAS & HUTTON
Engineering | Surveying | Planning | GIS | Consulting
682 Johnnie Dodds Boulevard Á Suite 100
Mt. Pleasant, SC 29464 Á 843.849.0200
www.thomasandhutton.com

**KIAWAH RIVER PLANTATION**
CHARLESTON COUNTY, SOUTH CAROLINA

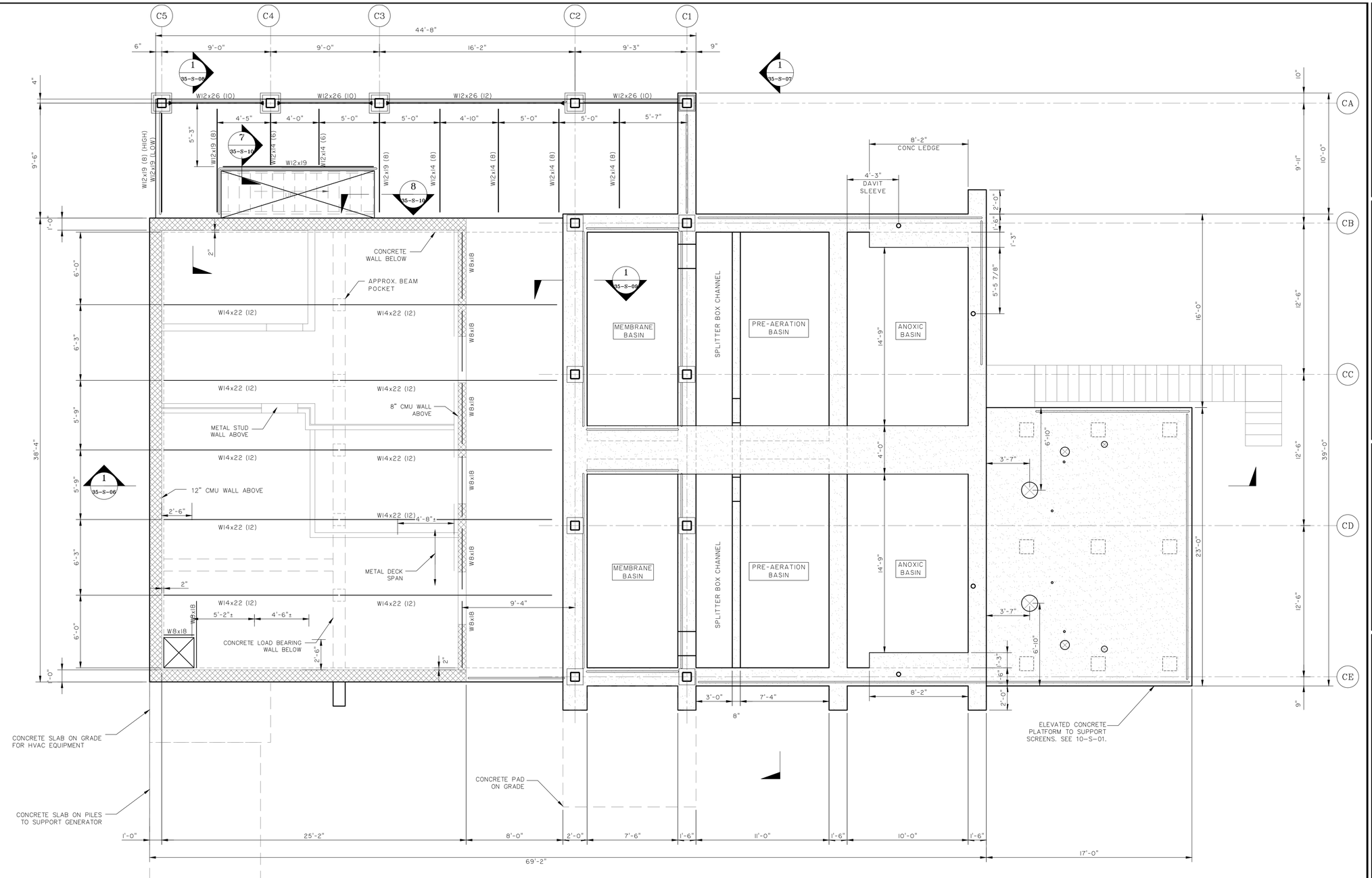
KIAWAH RIVER PLANTATION WWTP

**BASINS & BUILDING LOWER PLAN**

| | |
|---|---|
| JOB NO: | J-25328.0000 |
| DATE: | 12/18/15 |
| DRAWN: | JAH/SHG |
| DESIGNED: | JAH/EAC |
| REVIEWED: | JAH/SHG |
| APPROVED: | MFY |
| SCALE: | AS NOTED |

**35-S-02**

Z:\25328\25328.0000\Engineering\Drawings\Construction Plans\25328.0000 - Structural - Basin Bldg Plans.dwg - Jan 26, 2016 - 8:47:01 AM




## 1 / 35-S-03 BASINS & BUILDING UPPER FRAMING PLAN

SCALE: 1/4" = 1'-0"

FIN. FLR. ELEV. = 28.0'
T/STEEL ELEV. = 27.50'

NOTES:

1. FLOOR CONSTRUCTION @ BUILDING U.N.O.: 4" CONCRETE ON 2", 20 GA., GALV. COMPOSITE METAL DECK. REINF. W/ 6x6-W2.1xW2.1 W.W.R.
2. WATERSTOPS TO BE INSTALLED AT ALL CONSTRUCTION JOINTS IN THE BASIN WALLS AND BASE SLAB, INCLUDING VERTICAL JOINTS. WATERSTOPS SHALL BE GREENSTREAK PVC RIBBED FLAT, STYLE NO. 784 OR APPROVED EQUAL.
3. INTERIOR OF WETWELL WALLS, SLABS AND PIPING SHALL BE COATED IN ACCORDANCE WITH THE SPECIFICATIONS.
4. COORDINATE SIZE, LOCATION AND INSTALLATION OF OPENINGS W/ CIVIL PLANS AND WITH MANUFACTURERS.
5. ▶ - INDICATES MOMENT CONNECTIONS

SOUTH CAROLINA — THOMAS & HUTTON ENGINEERING CO. — No. C00285 — CERTIFICATE OF AUTHORIZATION

SOUTH CAROLINA — REGISTERED PROFESSIONAL ENGINEER — No. 31927 — JENNIFER A. SMITH

| NO. | REVISIONS | BY | DATE |
|---|---|---|---|

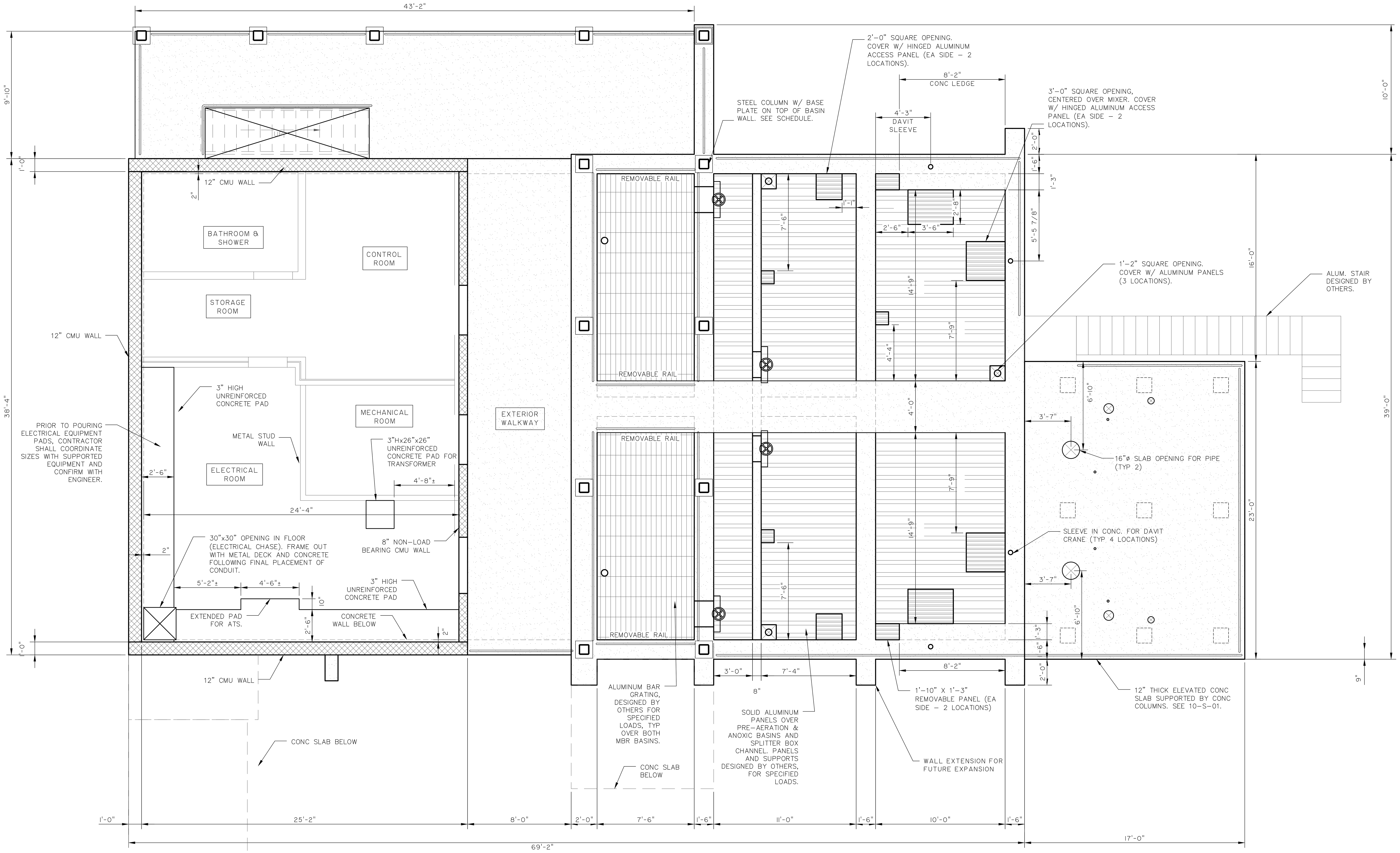

THOMAS & HUTTON
Engineering | Surveying | Planning | GIS | Consulting
682 Johnnie Dodds Boulevard Â Suite 100
Mt. Pleasant, SC 29464 Â 843.849.0200
www.thomasandhutton.com


**KIAWAH RIVER PLANTATION**
CHARLESTON COUNTY, SOUTH CAROLINA
KIAWAH RIVER PLANTATION WWTP
**BASINS & BLDG 2ND FLR FRAMING PLAN**

| | |
|---|---|
| JOB NO: | J-25328.0000 |
| DATE: | 12/18/15 |
| DRAWN: | JAH/SHG |
| DESIGNED: | JAH/EAC |
| REVIEWED: | JAH/SHG |
| APPROVED: | MFY |
| SCALE: | AS NOTED |

**35-S-03**

Z:\25328\25328.0000\Engineering\Drawings\Construction Plans\25238.0000 - Structural - Basin-Bldg Plans.dwg - Jan 26, 2016 - 11:47:01 AM




## 1 BASINS & BUILDING UPPER LEVEL OVERVIEW

35-S-04 SCALE: 1/4" = 1'-0"

SOUTH CAROLINA THOMAS & HUTTON ENGINEERING CO. No. C00285 CERTIFICATE OF AUTHORIZATION

SOUTH CAROLINA PROFESSIONAL ENGINEER No. 24727 JENNIFER A. HAYES

| NO. | REVISIONS | BY | DATE |
|---|---|---|---|

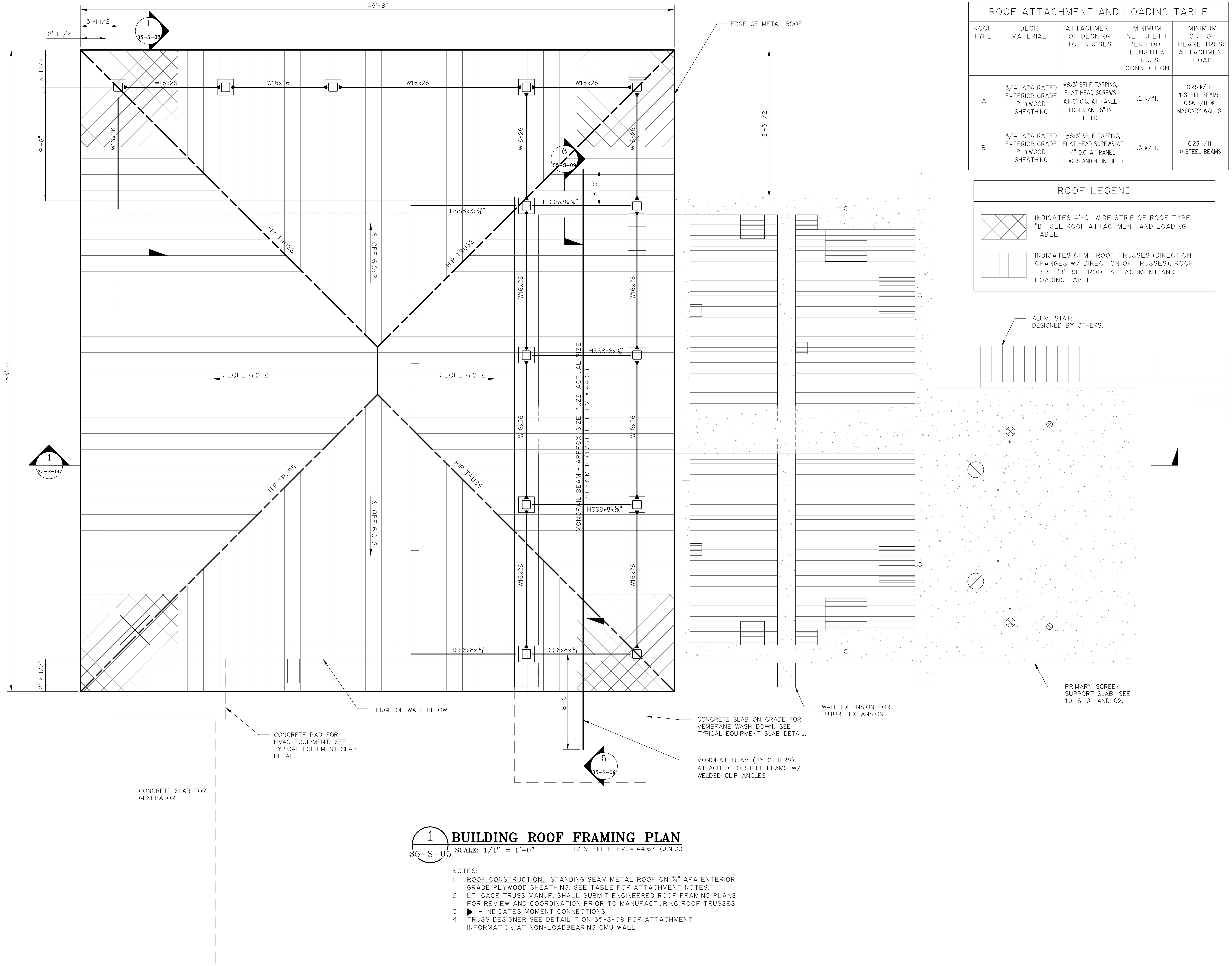
THOMAS & HUTTON
Engineering | Surveying | Planning | GIS | Consulting
682 Johnnie Dodds Boulevard Â Suite 100
Mt. Pleasant, SC 29464 Â 843.849.0200
www.thomasandhutton.com

**KIAWAH RIVER PLANTATION**
CHARLESTON COUNTY, SOUTH CAROLINA
KIAWAH RIVER PLANTATION WWTP
**BASINS & BLDG UPPER LEVEL OVERVIEW**

| | |
|---|---|
| JOB NO: | J-25328.0000 |
| DATE: | 12/18/15 |
| DRAWN: | JAH/SHG |
| DESIGNED: | JAH/EAC |
| REVIEWED: | JAH/SHG |
| APPROVED: | MFY |
| SCALE: | AS NOTED |

**35-S-04**

Z:\25328\25328.0000\Engineering\Drawings\Construction Plans\25238.0000 - Structural - Basin-Bldg Plans.dwg - Jan 26, 2016 - 11:47:01 AM




## ROOF ATTACHMENT AND LOADING TABLE

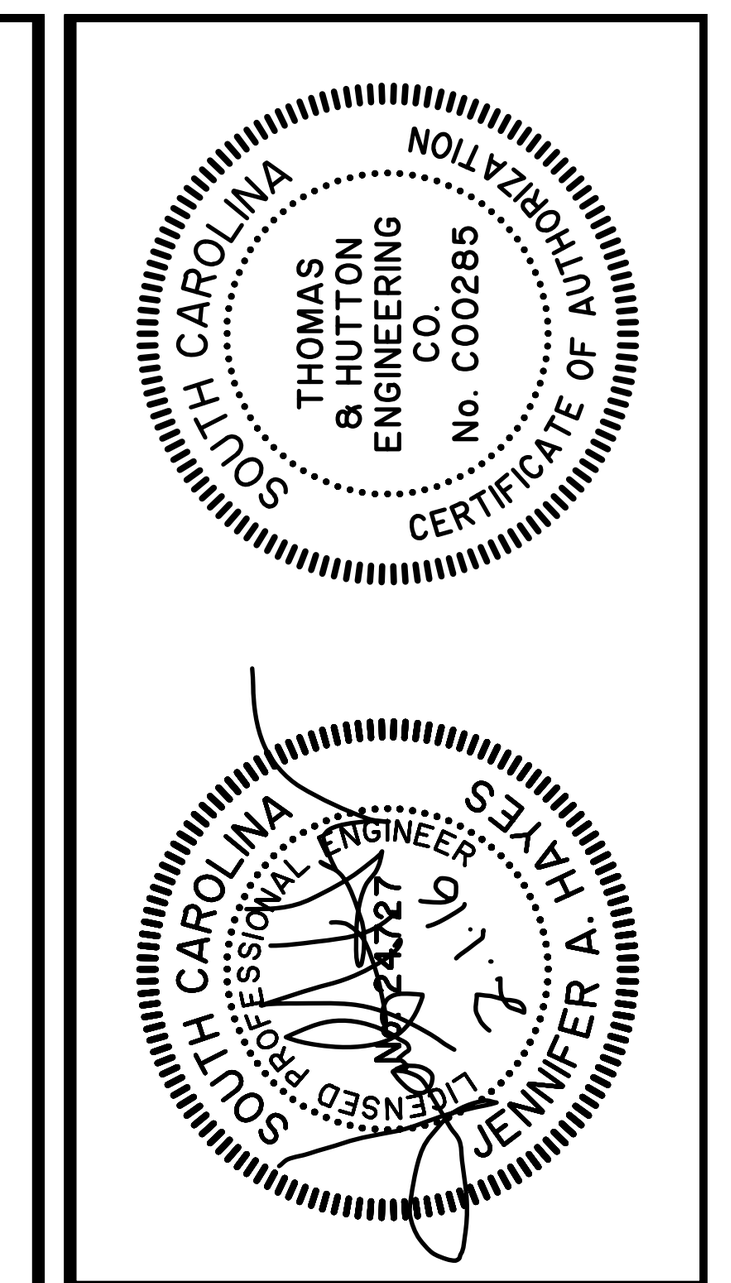
| ROOF TYPE | DECK MATERIAL | ATTACHMENT OF DECKING TO TRUSSES | MINIMUM NET UPLIFT PER FOOT LENGTH @ TRUSS CONNECTION | MINIMUM OUT OF PLANE TRUSS ATTACHMENT LOAD |
|---|---|---|---|---|
| A | 3/4" APA RATED EXTERIOR GRADE PLYWOOD SHEATHING | #8x3' SELF TAPPING, FLAT HEAD SCREWS AT 6" O.C. AT PANEL EDGES AND 6" IN FIELD | 1.2 k/ft. | 0.25 k/ft. @ STEEL BEAMS 0.56 k/ft. @ MASONRY WALLS |
| B | 3/4" APA RATED EXTERIOR GRADE PLYWOOD SHEATHING | #8x3' SELF TAPPING, FLAT HEAD SCREWS AT 4" O.C. AT PANEL EDGES AND 4" IN FIELD | 1.3 k/ft. | 0.25 k/ft. @ STEEL BEAMS |

## ROOF LEGEND

- INDICATES 4'-0" WIDE STRIP OF ROOF TYPE "B". SEE ROOF ATTACHMENT AND LOADING TABLE.
- INDICATES CFMF ROOF TRUSSES (DIRECTION CHANGES W/ DIRECTION OF TRUSSES), ROOF TYPE "B". SEE ROOF ATTACHMENT AND LOADING TABLE.

## 1 BUILDING ROOF FRAMING PLAN
35-S-05 SCALE: 1/4" = 1'-0"
T/ STEEL ELEV. = 44.67' (U.N.O.)

NOTES:
1. ROOF CONSTRUCTION: STANDING SEAM METAL ROOF ON ¾" APA EXTERIOR GRADE PLYWOOD SHEATHING. SEE TABLE FOR ATTACHMENT NOTES.
2. LT. GAGE TRUSS MANUF. SHALL SUBMIT ENGINEERED ROOF FRAMING PLANS FOR REVIEW AND COORDINATION PRIOR TO MANUFACTURING ROOF TRUSSES.
3. ▶ - INDICATES MOMENT CONNECTIONS
4. TRUSS DESIGNER SEE DETAIL 7 ON 35-S-09 FOR ATTACHMENT INFORMATION AT NON-LOADBEARING CMU WALL.



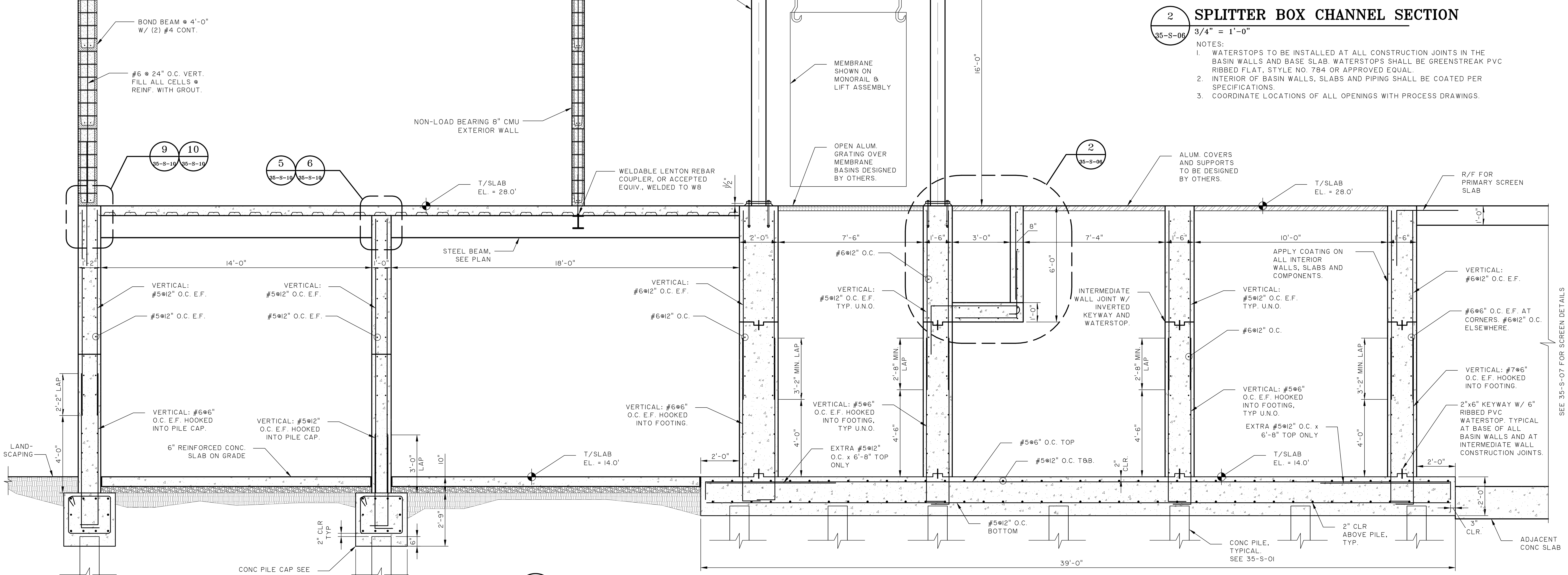

| NO. | REVISIONS | BY | DATE |
|---|---|---|---|

THOMAS & HUTTON
Engineering | Surveying | Planning | GIS | Consulting
682 Johnnie Dodds Boulevard Â Suite 100
Mt. Pleasant, SC 29464 Â 843.849.0200
www.thomasandhutton.com

**KIAWAH RIVER PLANTATION**
CHARLESTON COUNTY, SOUTH CAROLINA
KIAWAH RIVER PLANTATION WWTP
**BUILDING ROOF FRAMING PLAN**

| | |
|---|---|
| JOB NO: | J-25328.0000 |
| DATE: | 12/18/15 |
| DRAWN: | JAH/SHG |
| DESIGNED: | JAH/EAC |
| REVIEWED: | JAH/SHG |
| APPROVED: | MFY |
| SCALE: | AS NOTED |

**35-S-05**

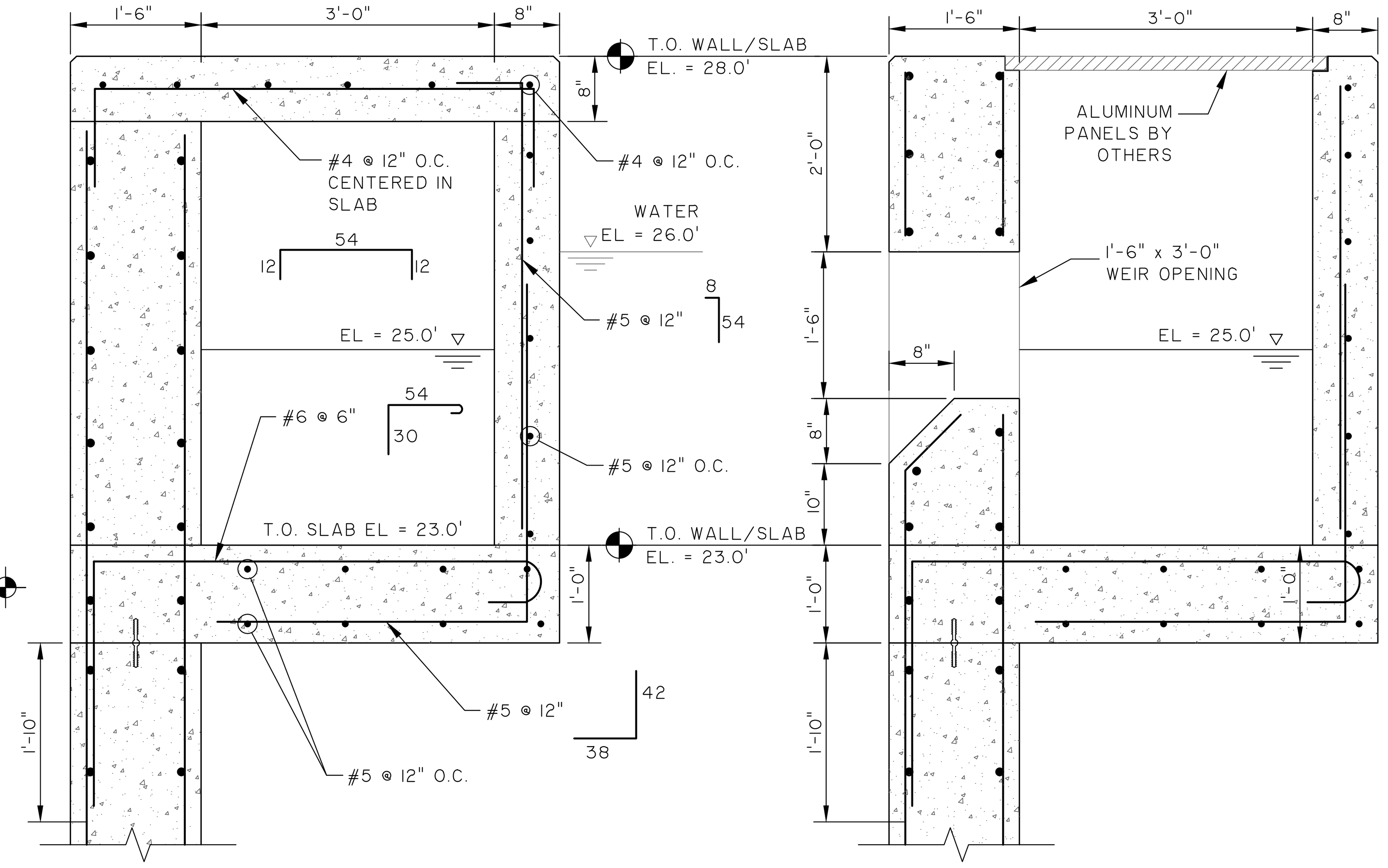



1
35-S-06

## LONGITUDINAL SECTION THRU BASIN & BLDG

SCALE: 3/8" = 1'-0"

NOTES:
1. WATERSTOPS TO BE INSTALLED AT ALL CONSTRUCTION JOINTS IN THE BASIN WALLS AND BASE SLAB. WATERSTOPS SHALL BE GREENSTREAK PVC RIBBED FLAT, STYLE NO. 784 OR APPROVED EQUAL.
2. INTERIOR OF BASIN WALLS, SLABS AND PIPING SHALL BE COATED PER SPECIFICATIONS.
3. COORDINATE SIZE, LOCATION AND INSTALLATION OF ACCESS HATCHES W/ PROCESS PLANS AND WITH MANUFACTURERS. HATCHES SHALL ALIGN WITH EQUIPMENT BELOW AND SHALL BE PROVIDED BY PANEL MANUFACTURER.
4. COORDINATE LOCATIONS OF ALL OPENINGS WITH PROCESS DRAWINGS.




2
35-S-06

## SPLITTER BOX CHANNEL SECTION

3/4" = 1'-0"

NOTES:
1. WATERSTOPS TO BE INSTALLED AT ALL CONSTRUCTION JOINTS IN THE BASIN WALLS AND BASE SLAB. WATERSTOPS SHALL BE GREENSTREAK PVC RIBBED FLAT, STYLE NO. 784 OR APPROVED EQUAL.
2. INTERIOR OF BASIN WALLS, SLABS AND PIPING SHALL BE COATED PER SPECIFICATIONS.
3. COORDINATE LOCATIONS OF ALL OPENINGS WITH PROCESS DRAWINGS.


SOUTH CAROLINA THOMAS & HUTTON ENGINEERING CO. No. C00285 CERTIFICATE OF AUTHORIZATION

SOUTH CAROLINA LICENSED PROFESSIONAL ENGINEER JENNIFER A. HAYES


| NO. | REVISIONS | BY | DATE |
|---|---|---|---|


THOMAS & HUTTON
Engineering | Surveying | Planning | GIS | Consulting
682 Johnnie Dodds Boulevard • Suite 100
Mt. Pleasant, SC 29464 • 843.849.0200
www.thomasandhutton.com


**KIAWAH RIVER PLANTATION**
CHARLESTON COUNTY, SOUTH CAROLINA

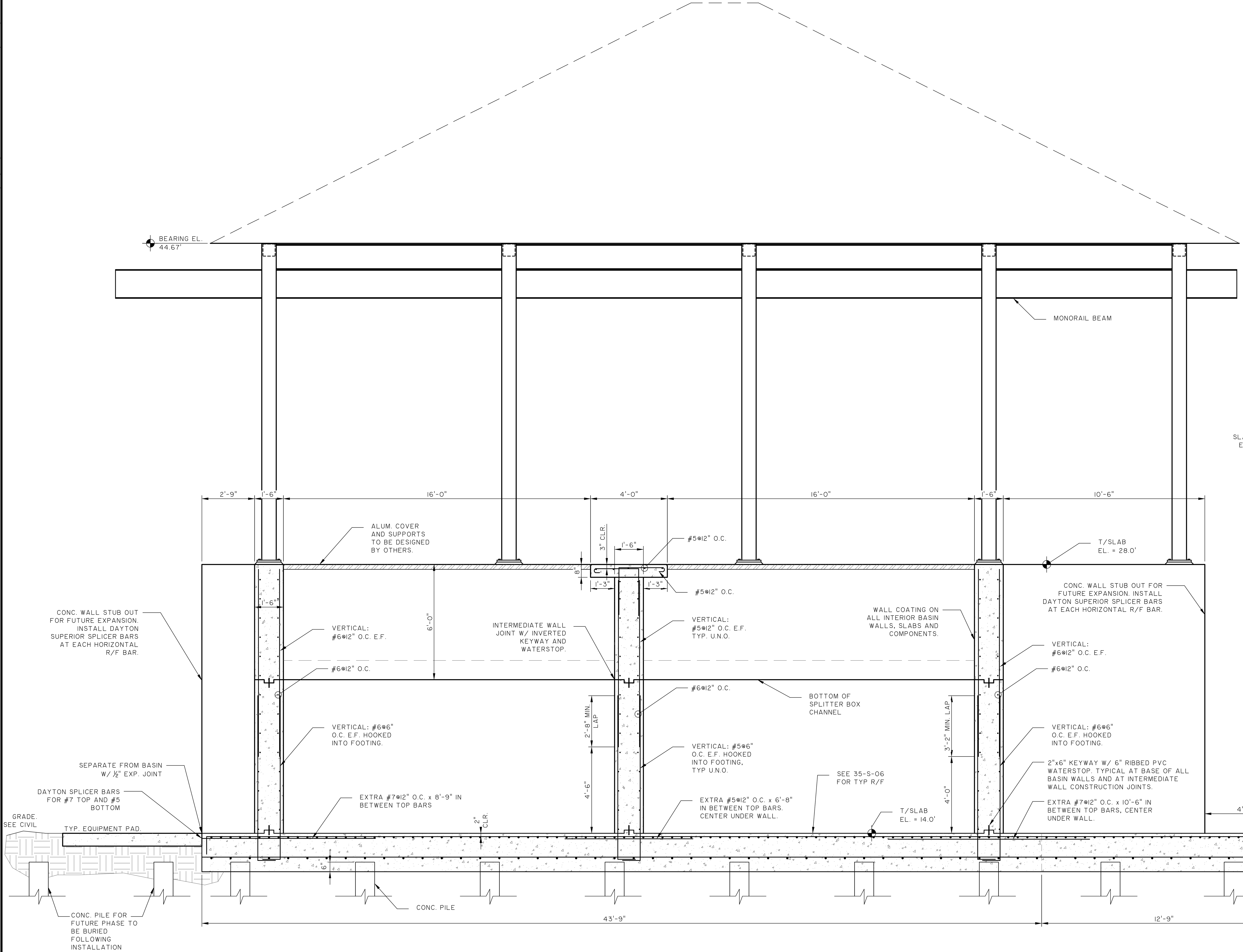
CAINHOY PLANTATION WATER & SEWER - PHASE I

**BASINS & BUILDING SECTION**

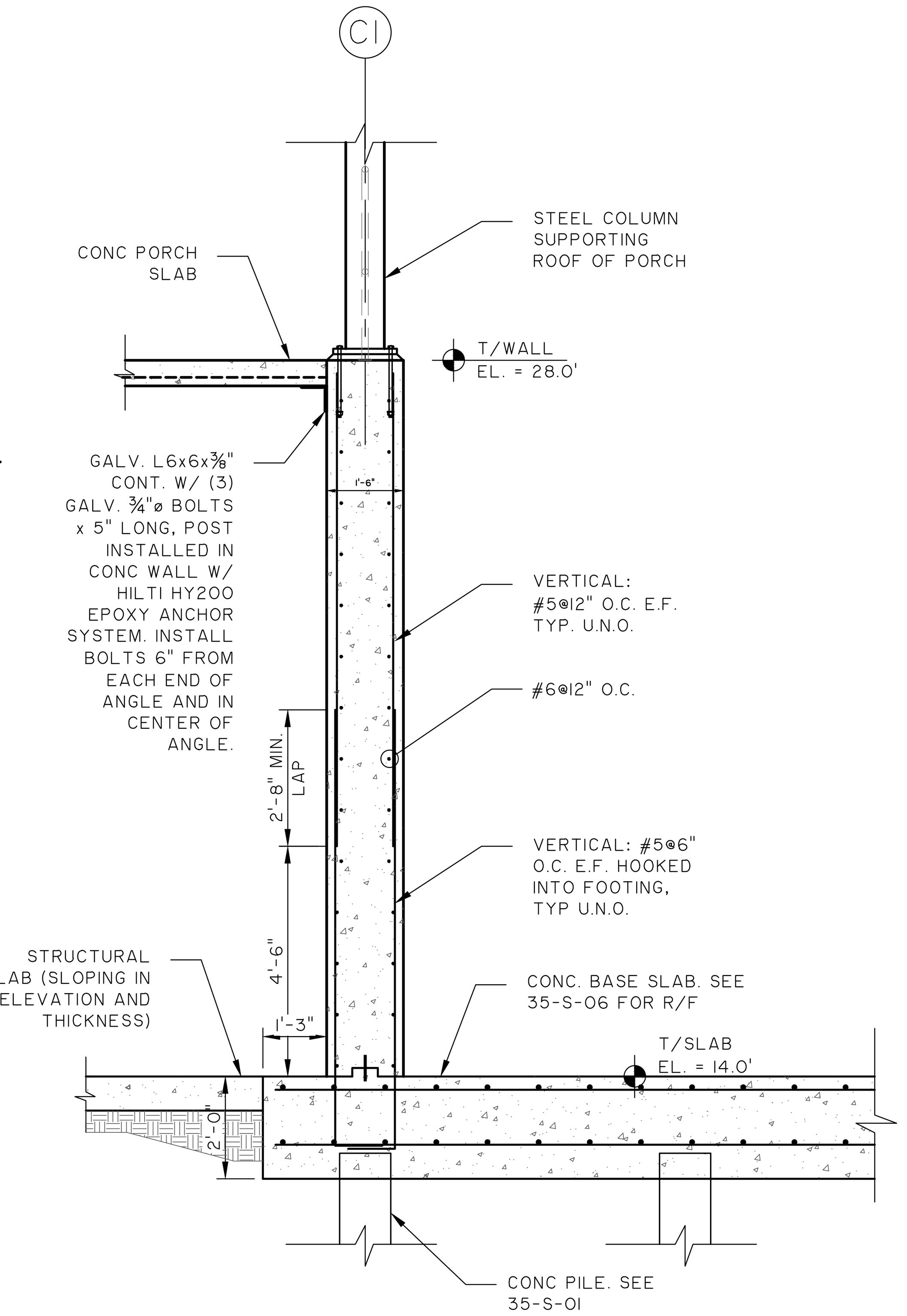
| | |
|---|---|
| JOB NO: | J-25328.0000 |
| DATE: | 12/18/15 |
| DRAWN: | JAH/EAC |
| DESIGNED: | JAH/EAC |
| REVIEWED: | JAH/SHG |
| APPROVED: | MFY |
| SCALE: | AS NOTED |

**35-S-06**

Z:\25328\25328.0000\Engineering\Drawings\Construction Plans\25238.0000 - Structural - Basin-Bldg Sections.dwg - Feb 1, 2016 - 3:04:51 PM




1 (35-S-07) **TRANSVERSE SECTION THRU BASINS**
3/8" = 1'-0"




2 (35-S-07) **SECTION AT DIGESTER WALL**
3/8" = 1'-0"

SOUTH CAROLINA THOMAS & HUTTON ENGINEERING CO. No. C00285 CERTIFICATE OF AUTHORIZATION

SOUTH CAROLINA LICENSED PROFESSIONAL ENGINEER No. 24727 JENNIFER A. HAYES

| NO. | REVISIONS | BY | DATE |
|---|---|---|---|

THOMAS & HUTTON
Engineering | Surveying | Planning | GIS | Consulting
682 Johnnie Dodds Boulevard • Suite 100
Mt. Pleasant, SC 29464 • 843.849.0200
www.thomasandhutton.com

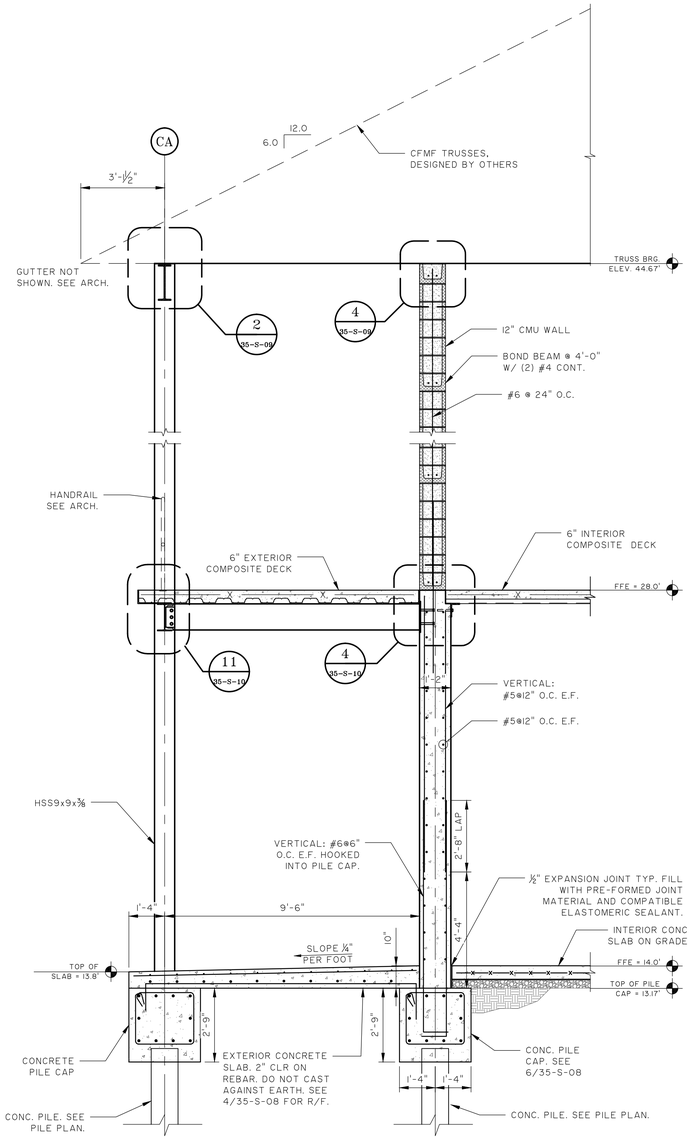
# KIAWAH RIVER PLANTATION
CHARLESTON COUNTY, SOUTH CAROLINA

CAINHOY PLANTATION WATER & SEWER - PHASE I

## SECTIONS AND DETAILS

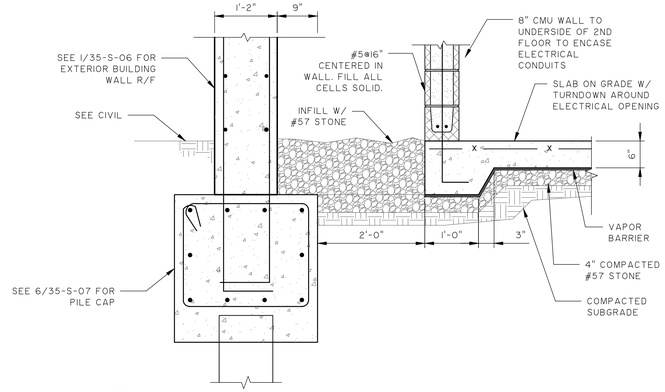
| | |
|---|---|
| JOB NO: | J-25328.0000 |
| DATE: | 12/18/15 |
| DRAWN: | DNF |
| DESIGNED: | ---- |
| REVIEWED: | MFY |
| APPROVED: | MFY |
| SCALE: | AS NOTED |

**35-S-07**



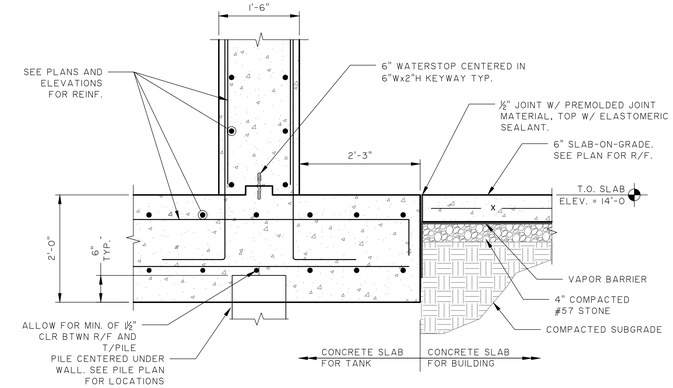

1 / 35-S-08 **SECTION AT STAIR SLAB**

3/8" = 1'-0"



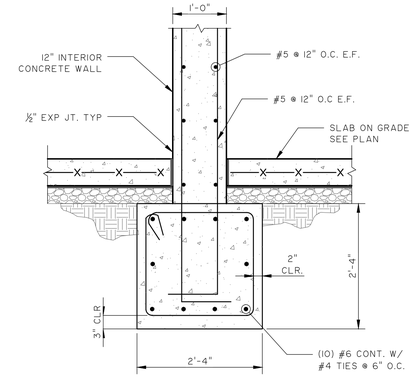

2 / 35-S-08 **SECTION AT ELECTRICAL CHASE**

3/4" = 1'-0"



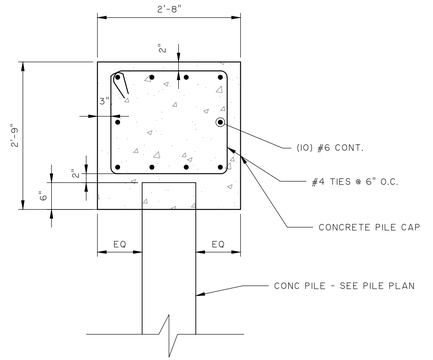

5 / 35-S-08 **FOOTING SECTION**

3/4" = 1'-0"



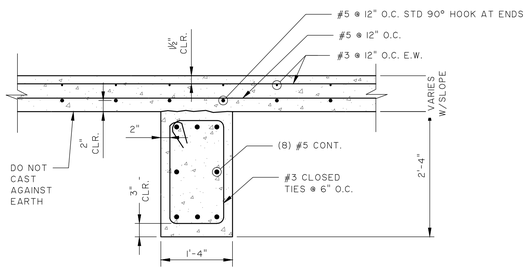

3 / 35-S-08 **FOOTING AT INTERIOR WALL**

3/4" = 1'-0"




6 / 35-S-08 **TYPICAL PILE CAP**

3/4" = 1'-0"




4 / 35-S-08 **SECTION AT GRADE BEAM**

3/4" = 1'-0"

| NO. | REVISIONS | BY | DATE |
|---|---|---|---|
| | | | |

THOMAS & HUTTON
Engineering | Surveying | Planning | GIS | Consulting
50 Park of Commerce Way
Savannah, GA 31405 t 912.234.5300
www.thomasandhutton.com

**KIAWAH RIVER PLANTATION**
CHARLESTON COUNTY, SOUTH CAROLINA

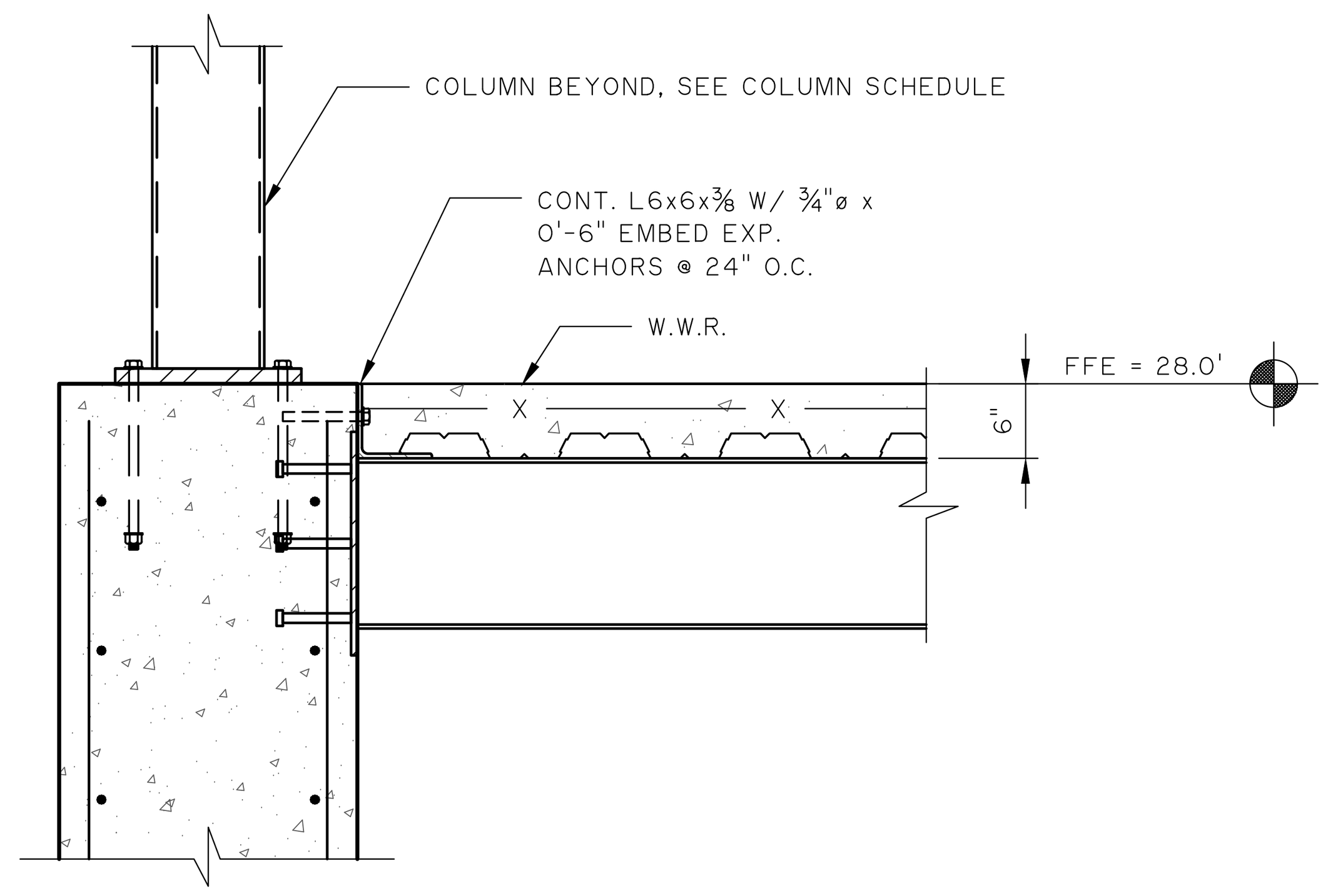
KIAWAH RIVER PLANTATION WWTP

**BUILDING SECTIONS & DETAILS**

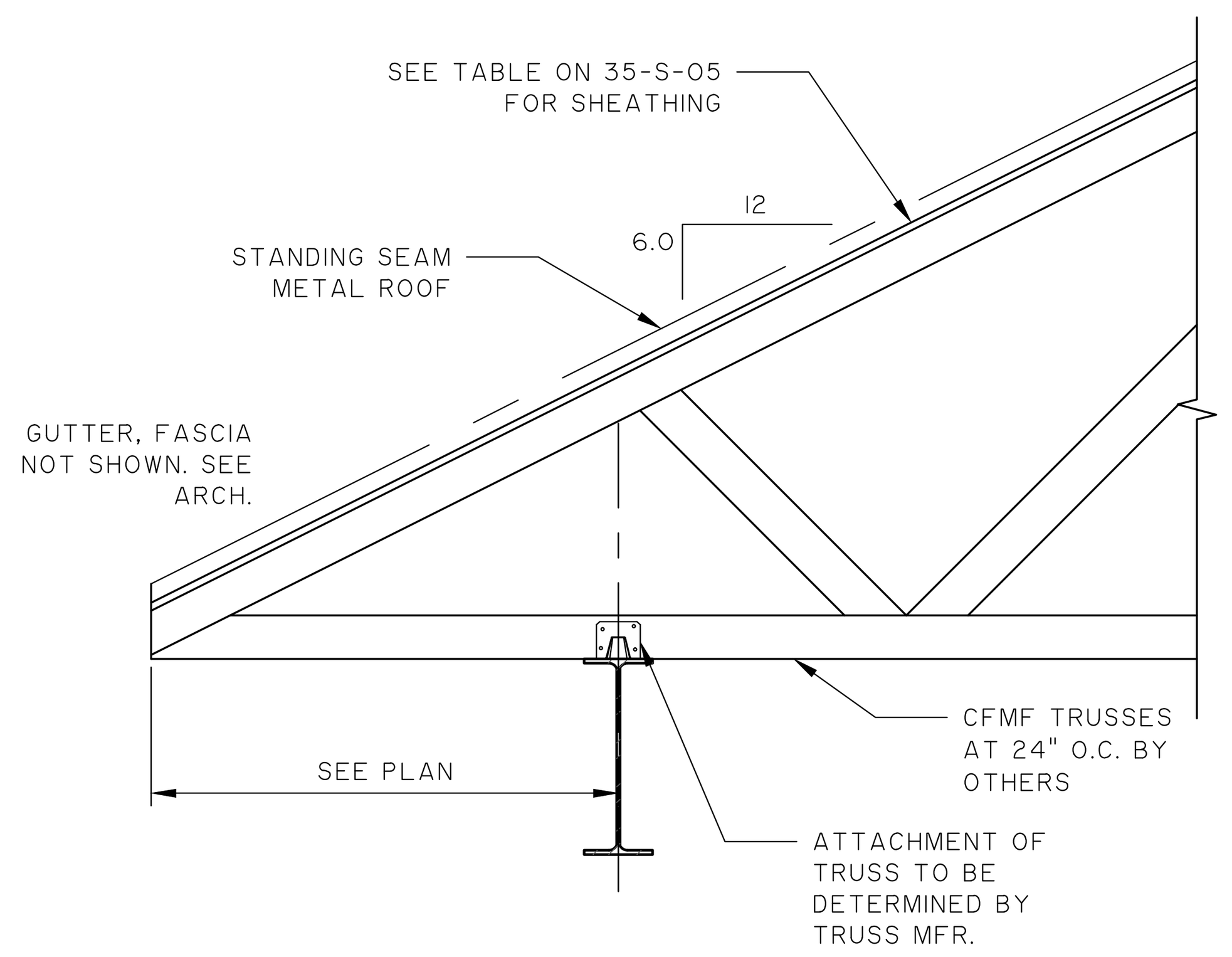
| | |
|---|---|
| JOB NO: | J-25328.0000 |
| DATE: | 12/18/15 |
| DRAWN: | JAH/EAC |
| DESIGNED: | JAH/EAC |
| REVIEWED: | JAH/SHG |
| APPROVED: | MFY |
| SCALE: | AS NOTED |

**35-S-08**

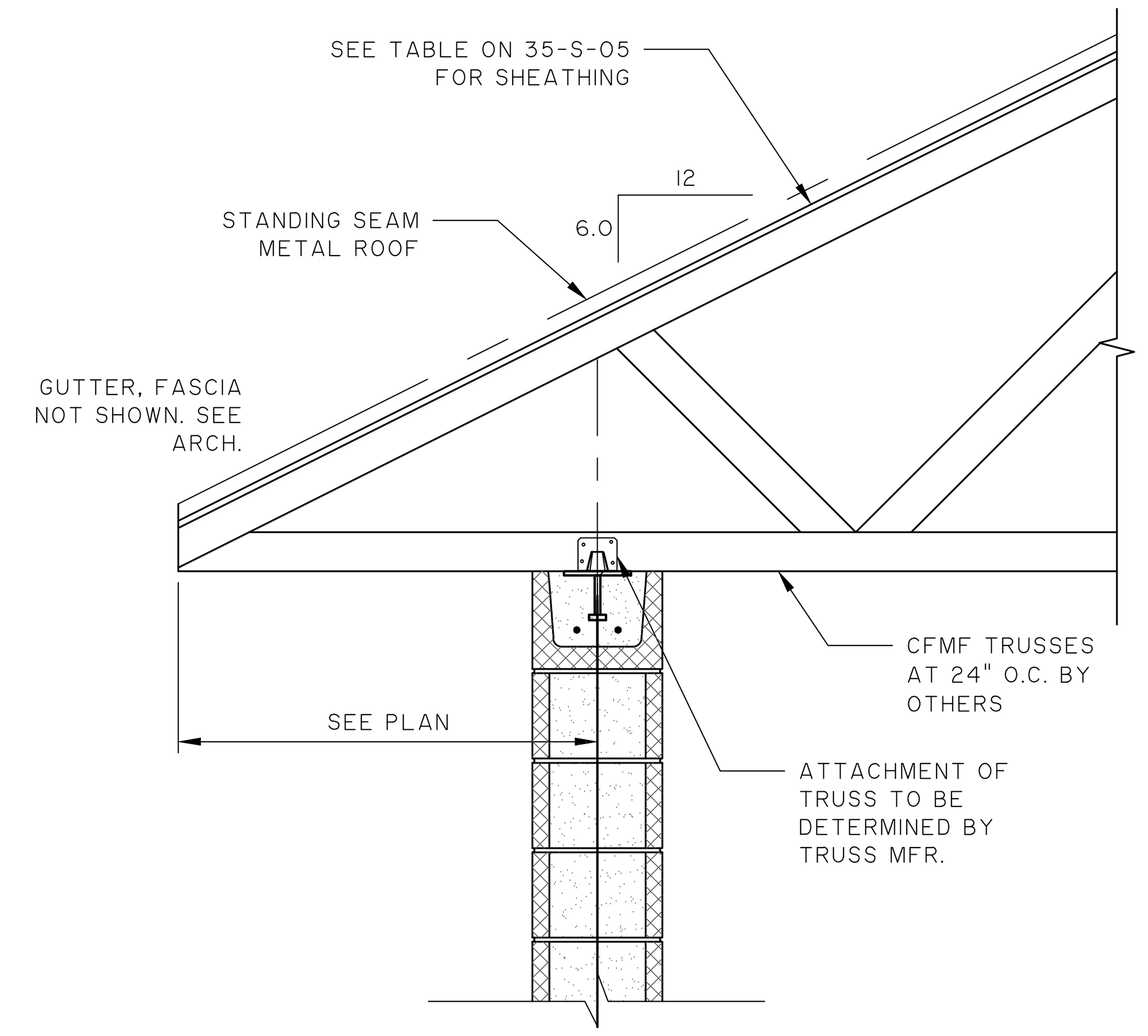
Z:\25328\25328.0000\Engineering\Drawings\Construction Plans\25238.0000 - Structural - Basin-Bldg Details.dwg - Jan 26, 2016 - 9:57:26 AM



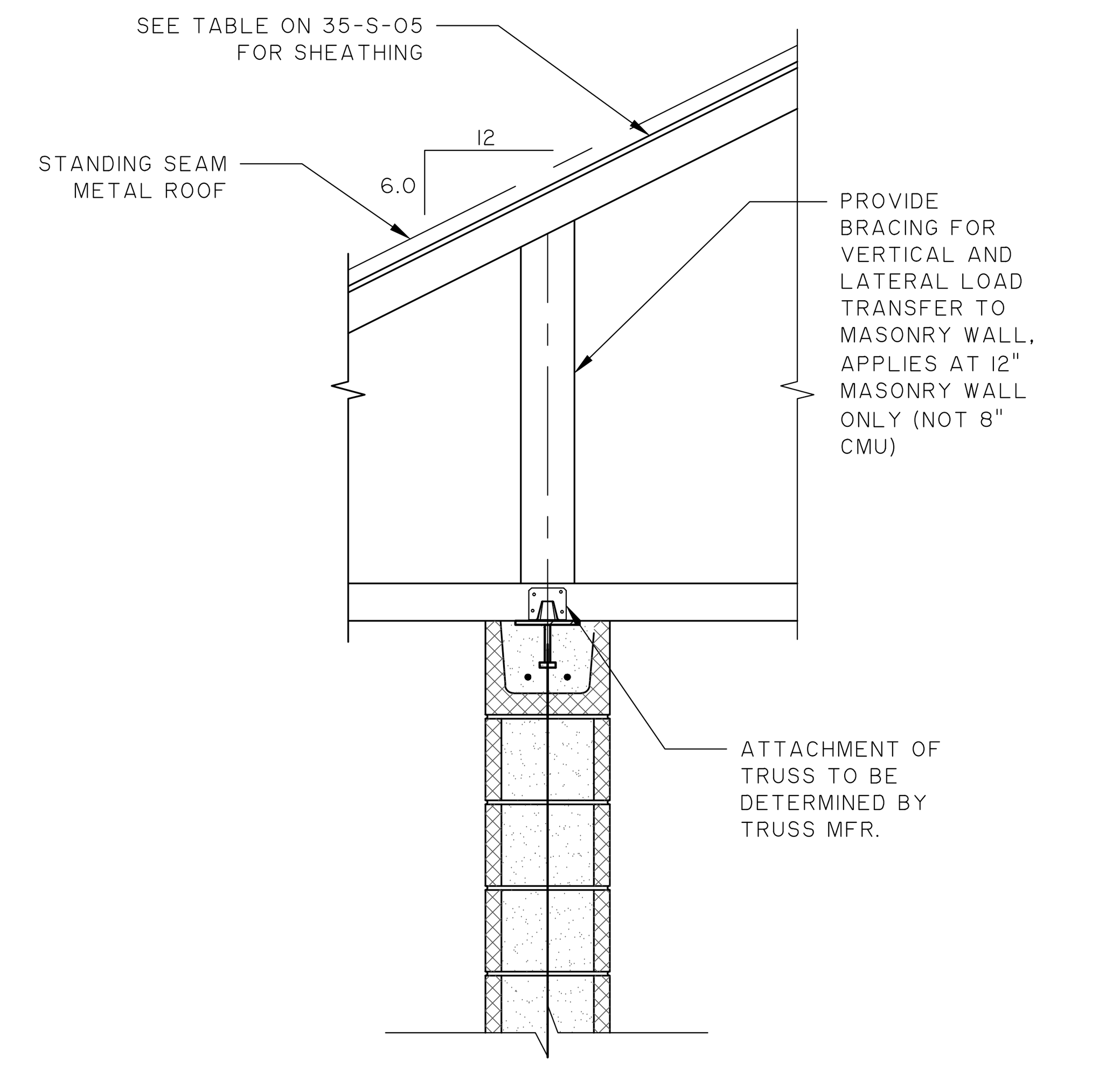

**1 SECTION** (35-S-09)
3/4" = 1'-0"



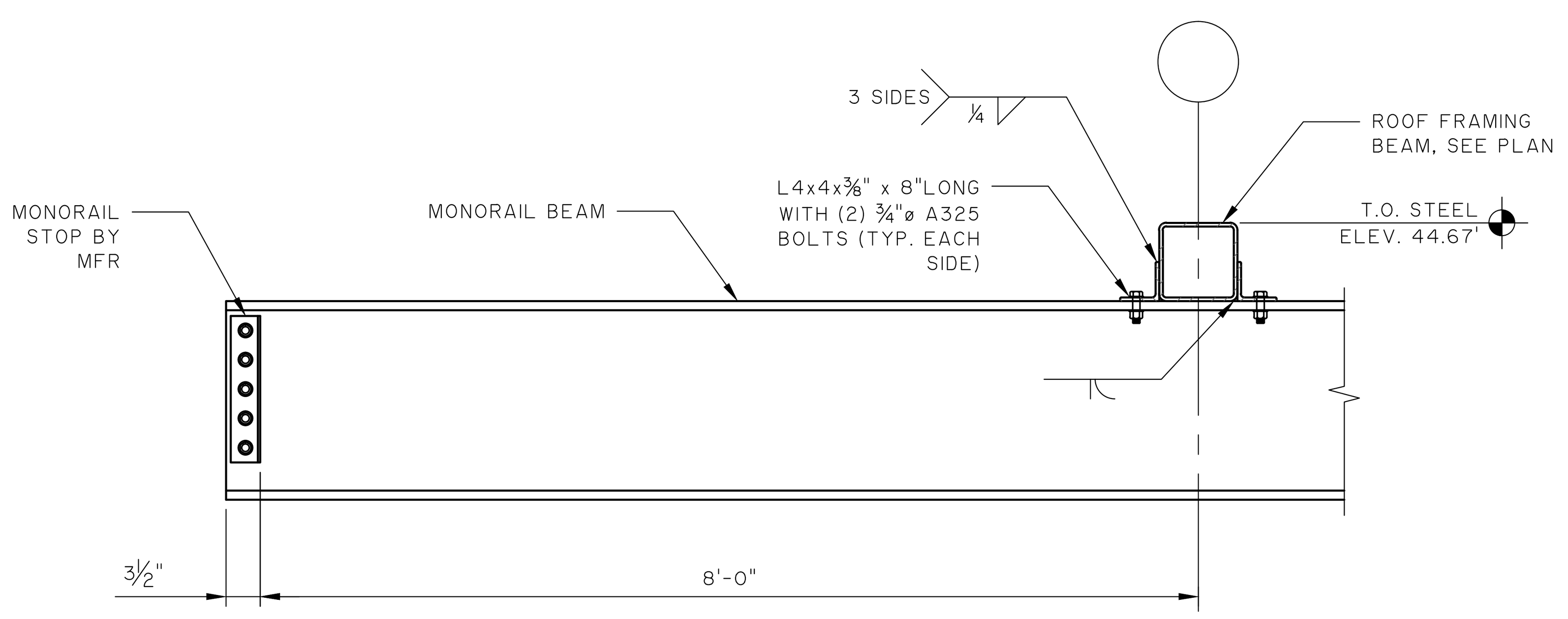

**2 ROOF SECTION** (35-S-09)
3/4" = 1'-0"



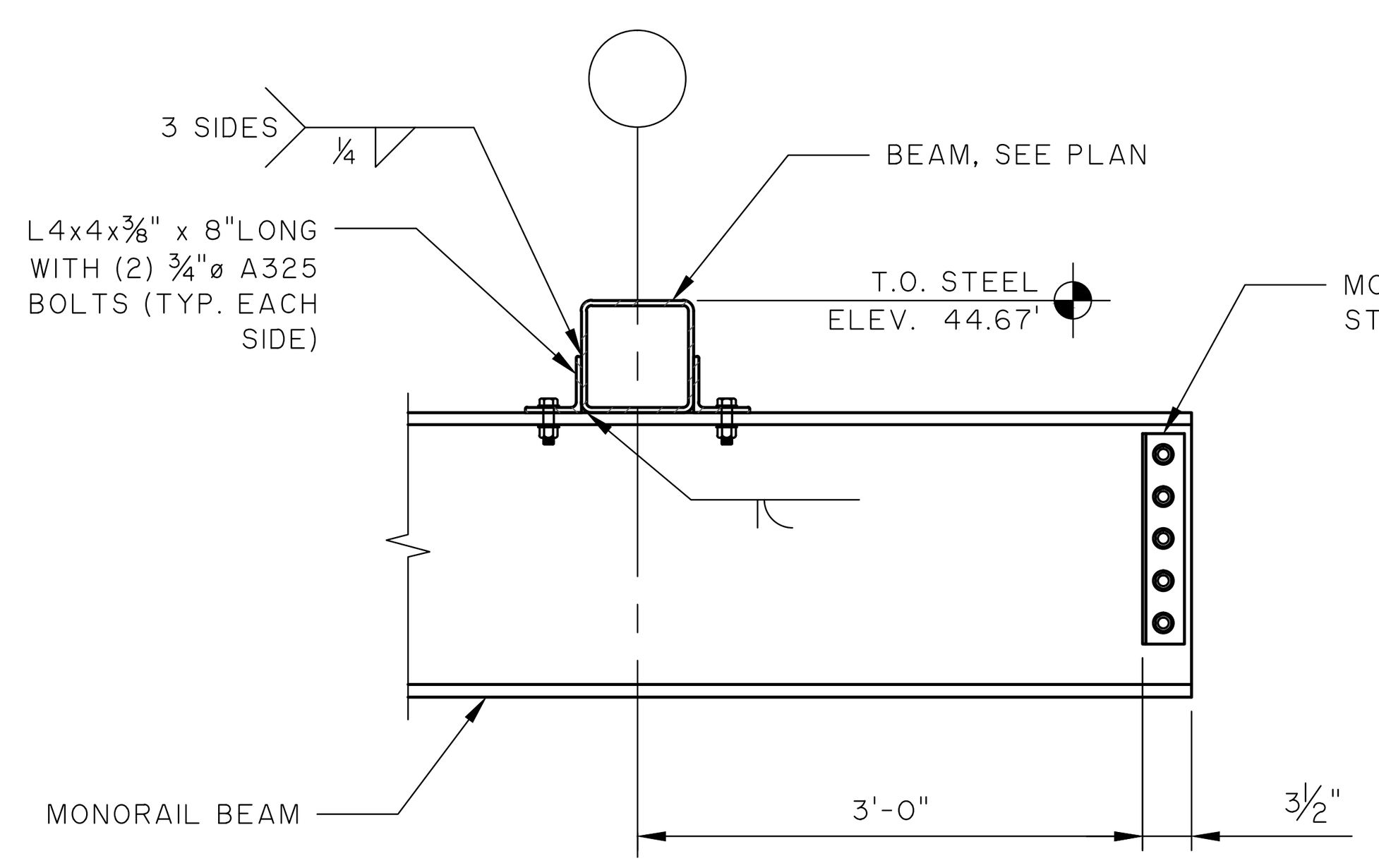

**3 ROOF SECTION** (35-S-09)
3/4" = 1'-0"



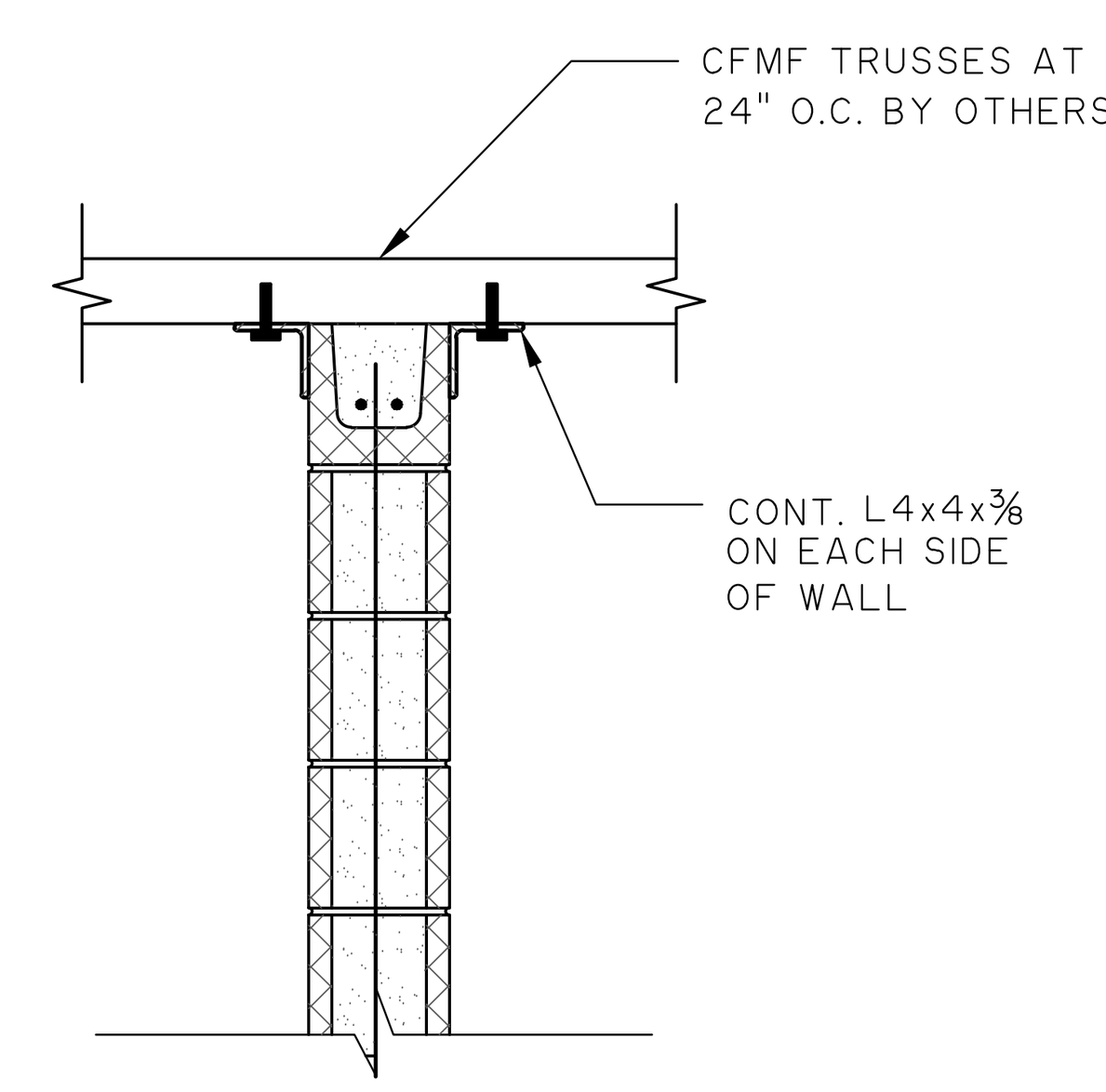

**4 ROOF SECTION @ LOAD-BEARING CMU WALL** (35-S-09)
NTS




**5 MONORAIL CANTILEVER** (35-S-09)
3/4" = 1'-0"




**6 TYP CONN OF MONORAIL BEAM** (35-S-09)
3/4" = 1'-0"




NOTE: TRUSS ATTACHMENT TO BE DETERMINED BY TRUSS MFR. OUT-OF-PLANE WIND LOAD = (±) 560 LB/FT.

**7 NON LOAD-BEARING WALL CONNECTION @ TRUSS** (35-S-09)
3/4" = 1'-0"

SOUTH CAROLINA THOMAS & HUTTON ENGINEERING CO. No. C00285 CERTIFICATE OF AUTHORIZATION

SOUTH CAROLINA LICENSED PROFESSIONAL ENGINEER No. 24727 JENNIFER A. HAYES

| NO. | REVISIONS | BY | DATE |
|---|---|---|---|


THOMAS & HUTTON
Engineering | Surveying | Planning | GIS | Consulting
50 Park of Commerce Way
Savannah, GA 31405 Å 912.234.5300
www.thomasandhutton.com


KIAWAH RIVER PLANTATION
CHARLESTON COUNTY, SOUTH CAROLINA
KIAWAH RIVER PLANTATION WWTP
BUILDING DETAILS

| | |
|---|---|
| JOB NO: | J-25328.0000 |
| DATE: | 12/18/15 |
| DRAWN: | JAH/EAC |
| DESIGNED: | JAH/EAC |
| REVIEWED: | JAH/SHG |
| APPROVED: | MFY |
| SCALE: | AS NOTED |

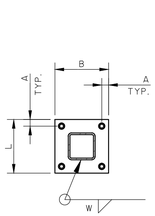
35-S-09

| LINTEL SCHEDULE | | | | | |
|---|---|---|---|---|---|
| LENGTH | MAT'L | SIZE | BEARING | FLEXURAL R/F | SHEAR R/F |
| ≤ 3'-6" | 8" CMU | 8"X8" | 16" | (1) #5 BOTTOM | NONE |
| ≤ 3'-6" | 12" CMU | 12"X8" | 16" | (1) #5 BOTTOM | NONE |
| 3'-7" - 6'-0" | 8" CMU | 8"X16" | 16" | (2) #5 BOTTOM | NONE |
| 3'-7" - 6'-0" | 12" CMU | 12"X16" | 16" | (2) #5 BOTTOM | NONE |
| ≤ 3'-6" | CONC | 14"wX14"d | N/A | (2) #5 T&B, W/ 1½" COVER, EXTEND 36" BEYOND EDGE OF OPENING | #4 TIES @ 6" O.C. |
| 3'-7" - 10'-0" | CONC | 14"wX18"d | N/A | (2) #7 T&B, W/ 1½" COVER, EXTEND 42" BEYOND EDGE OF OPENING | #4 TIES @ 4" O.C. |

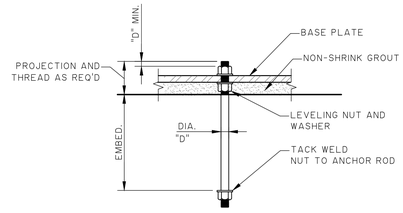
LINTEL NOTES:

1. COORDINATE ALL LINTELS WITH ARCHITECTURAL DRAWINGS.
2. OPENINGS FOR ROUND DUCTS, PIPING, AND ELECTRICAL CONDUIT ARE NOT SHOWN. SLEEVE ROUND OPENINGS BETWEEN 4 AND 12 INCHES WITH SCHEDULE 40 STEEL PIPE OR AS DIRECTED BY MANUFACTURER (FOR EQUIPMENT ITEMS).
3. FOR MASONRY LINTELS, FILL (2) CMU CELLS EACH SIDE OF OPENING (BELOW LINTEL BEARING) WITH GROUT FULL HEIGHT AND REINFORCE W/ (1) VERTICAL BAR EACH CELL (TO MATCH WALL R/F).
4. CONTINUE CMU WALL REINFORCING THROUGH LINTEL WHERE WALL REINFORCING OCCURS OVER MASONRY LINTELS.
5. PLACE BOTTOM REINFORCING AT BOTTOM OF LINTEL. PLACE TOP REINFORCING W/½" CLEAR.

1 / 35-S-10 **LINTEL SCHEDULE**
3/4" = 1'-0"




BASE PLATE TYPE "A"




TYP. ANCHOR BOLT DETAIL

| BASE PLATE SCHEDULE | | | | | | | | | | |
|---|---|---|---|---|---|---|---|---|---|---|
| BASE PLATE | | | | ANCHOR BOLTS | | | | | GROUT THICK. | REMARKS |
| tp | L | B | WELD, W | No. | DIA. "D" | EMBED | "A" | PL. WASHER | | |
| ⅛" | 15" | 15" | 5/16" | 4 | ¾" | 1'-0" | 1½" | - | 1½" | - |

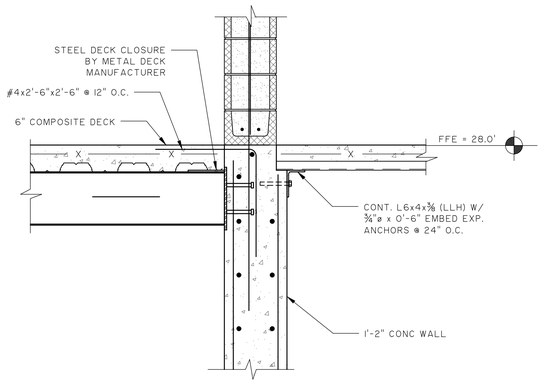
NOTES:
1. PROVIDE OVERSIZE HOLES IN BASE PLATES AS PER AISC MANUAL OF STEEL CONSTRUCTION, LATEST EDITION.
2. GROUT SHALL BE NON-SHRINK, NON-METALLIC GROUT. USE FLOWABLE GROUT AT BASE PLATES WITH SHEAR LUGS.

2 / 35-S-10 **COLUMN BASE PLATE DETAILS**
3/4" = 1'-0"

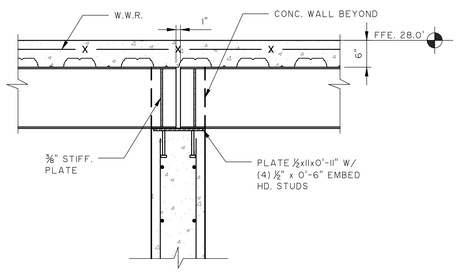
| COLUMN SCHEDULE | | |
|---|---|---|
| COLUMN MARK | C5-CA, C4-CA, C3-CA, C2-CA | C1-CA, C2-CB, C1-CB, C2-CC, C1-CC, C2-CD, C1-CD, C2-C3, C1-CE |
| ROOF ELEV. VARIES | | |
| SECOND LEVEL F.F.E. = 28.0' | HSS9x9x3/8 | HSS9x9x3/8 |
| FIRST LEVEL F.F.E. = 14.0' | | |
| BOTT. OF BASE PL EL. = 13.94' | | |

B/BASE PLATE ELEV. = 28.13'

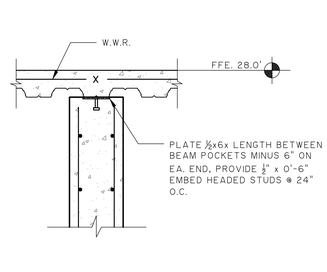
3 / 35-S-10 **COLUMN SCHEDULE**
NTS



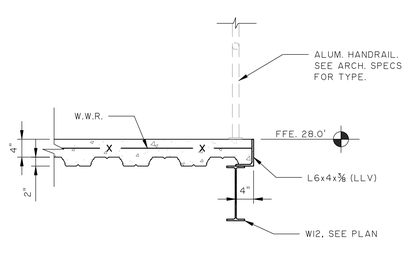

4 / 35-S-10 **SECTION AT ELEVATED WALKWAY**
3/4" = 1'-0"



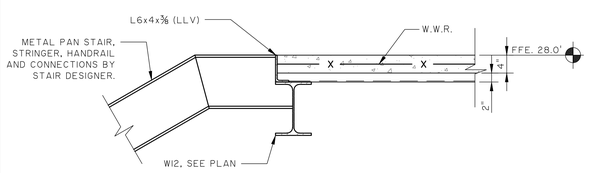

5 / 35-S-10 **BEAMS BEARING ON CONC WALL**
3/4" = 1'-0"



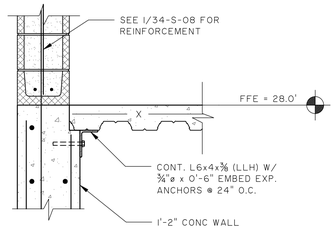

6 / 35-S-10 **DECK BEARING SECTION**
3/4" = 1'-0"



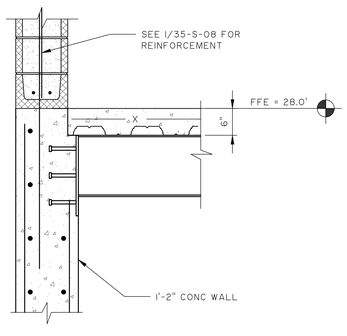

7 / 35-S-10 **SECTION AT STAIR LANDING**
3/4" = 1'-0"



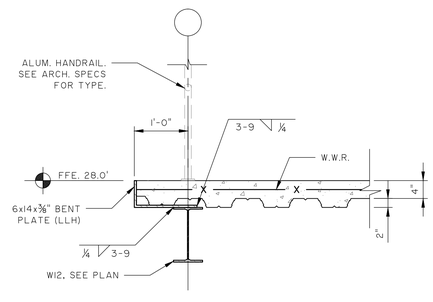

8 / 35-S-10 **SECTION AT TOP OF STAIR**
3/4" = 1'-0"




9 / 35-S-10 **SECTION**
3/4" = 1'-0"




10 / 35-S-10 **SECTION**
3/4" = 1'-0"




11 / 35-S-10 **SECTION AT EDGE OF PORCH**
3/4" = 1'-0"


THOMAS & HUTTON
Engineering | Surveying | Planning | GIS | Consulting
50 Park of Commerce Way
Savannah, GA 31405 Á 912.234.5300
www.thomasandhutton.com

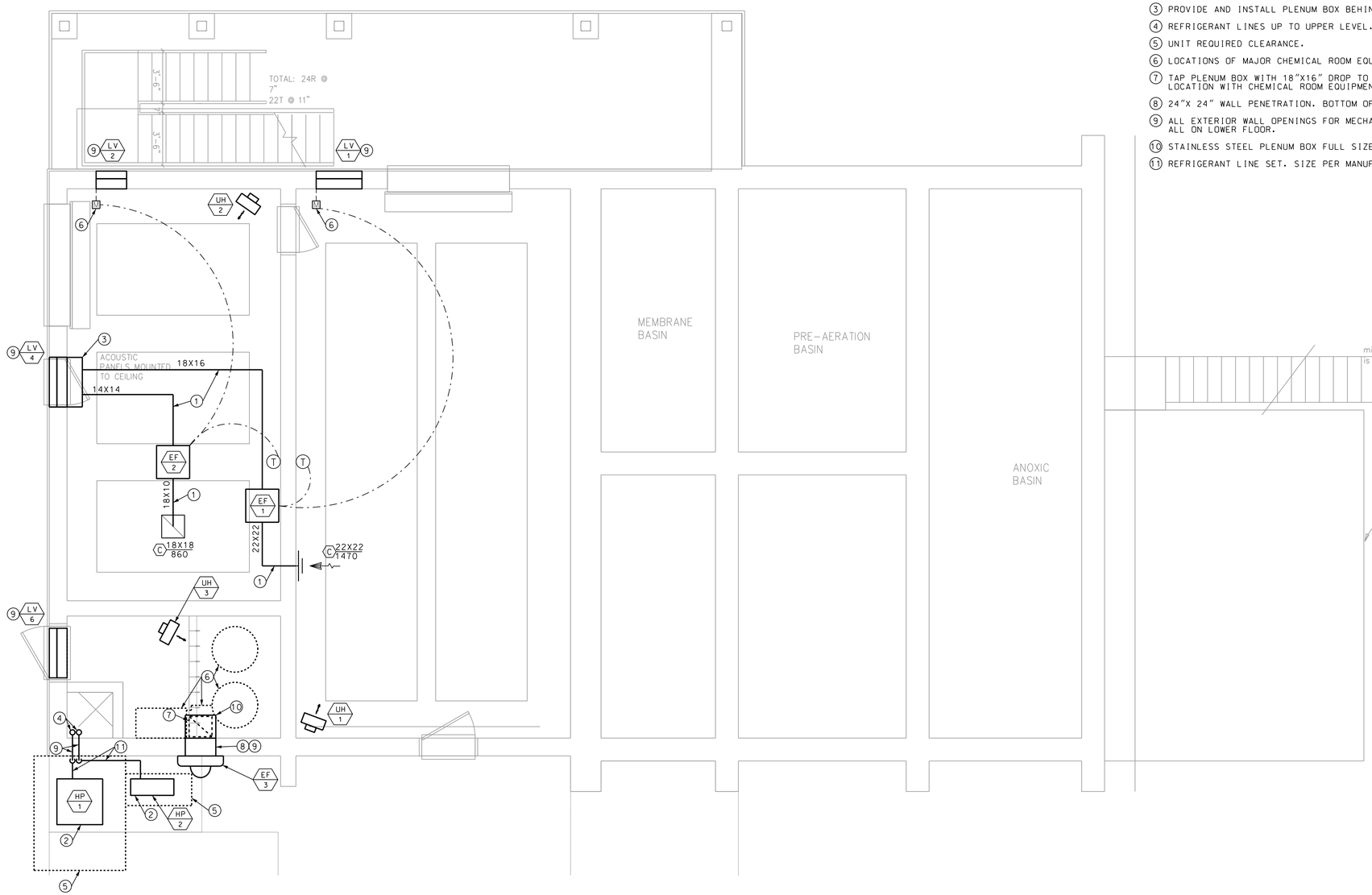

| NO. | REVISIONS | BY | DATE |
|---|---|---|---|
| | | | |

**KIAWAH RIVER PLANTATION**
CHARLESTON COUNTY, SOUTH CAROLINA
KIAWAH RIVER PLANTATION WWTP
**BUILDING DETAILS**

| | |
|---|---|
| JOB NO: | J-25328.0000 |
| DATE: | 12/18/15 |
| DRAWN: | JAH/EAC |
| DESIGNED: | JAH/EAC |
| REVIEWED: | JAH/SHG |
| APPROVED: | MFY |
| SCALE: | AS NOTED |


**35-S-10**


Z:\25328\25328.0000\Engineering\Drawings\Construction Plans\25328.0000 - Structural - Basin-Bldg Details.dwg - Jan 26, 2016 - 9:57:26 AM




1 / 35-M-01 HVAC - LOWER LEVEL

SCALE: 1/4" = 1'-0"




## NOTES:

1. VERIFY ALL DUCT ROUTING PRIOR TO DUCTWORK MANUFACTURE AND INSTALLATION.
2. UNIT SHALL BE MOUNTED ON EQUIPMENT PAD. SEE 2/01-M-01 FOR DETAIL.
3. PROVIDE AND INSTALL PLENUM BOX BEHIND LOUVER. TAP AS REQUIRED FOR DUCTWORK.
4. REFRIGERANT LINES UP TO UPPER LEVEL. SEE 1/35-M-02 FOR CONT.
5. UNIT REQUIRED CLEARANCE.
6. LOCATIONS OF MAJOR CHEMICAL ROOM EQUIPMENT. FIELD VERIFY.
7. TAP PLENUM BOX WITH 18"X16" DROP TO 1'-0" AFF. DUCTWORK SHALL BE STAINLESS STEEL. COORDINATE EXACT LOCATION WITH CHEMICAL ROOM EQUIPMENT. RE-ROUTE DROP AS REQUIRED.
8. 24"X 24" WALL PENETRATION. BOTTOM OF WALL PENETRATION SHALL BE 5'-0" ABOVE FINISHED FLOOR.
9. ALL EXTERIOR WALL OPENINGS FOR MECHANICAL WORK MUST BE GREATER THAN 2'-0" AFF AT LOWEST POINT. TYPICAL ALL ON LOWER FLOOR.
10. STAINLESS STEEL PLENUM BOX FULL SIZE OF WALL OPENING.
11. REFRIGERANT LINE SET. SIZE PER MANUFACTURER'S RECOMMENDATIONS.

SOUTH CAROLINA CERTIFICATE OF AUTHORIZATION
CHATHAM ENGINEERING COMPANY LLC
C04812

SOUTH CAROLINA REGISTERED PROFESSIONAL ENGINEER
No. 30827
MICHELLE PEAVEY
1-28-16

| NO. | REVISIONS | BY | DATE |
|---|---|---|---|
| | | | |

THOMAS & HUTTON
Engineering | Surveying | Planning | GIS | Consulting
682 Johnnie Dodds Boulevard • Suite 100
Mt. Pleasant, SC 29464 • 843.849.0200
www.thomasandhutton.com

KIAWAH RIVER PLANTATION
CHARLESTON COUNTY, SOUTH CAROLINA

KIAWAH RIVER PLANTATION WWTP

HVAC LOWER LEVEL PLAN AND DETAILS

| | |
|---|---|
| JOB NO: | J- 25328.0000 |
| DATE: | 01/28/16 |
| DRAWN: | JM |
| DESIGNED: | JM |
| REVIEWED: | MP |
| APPROVED: | MP |
| SCALE: | 1/4" = 1' |

35-M-01

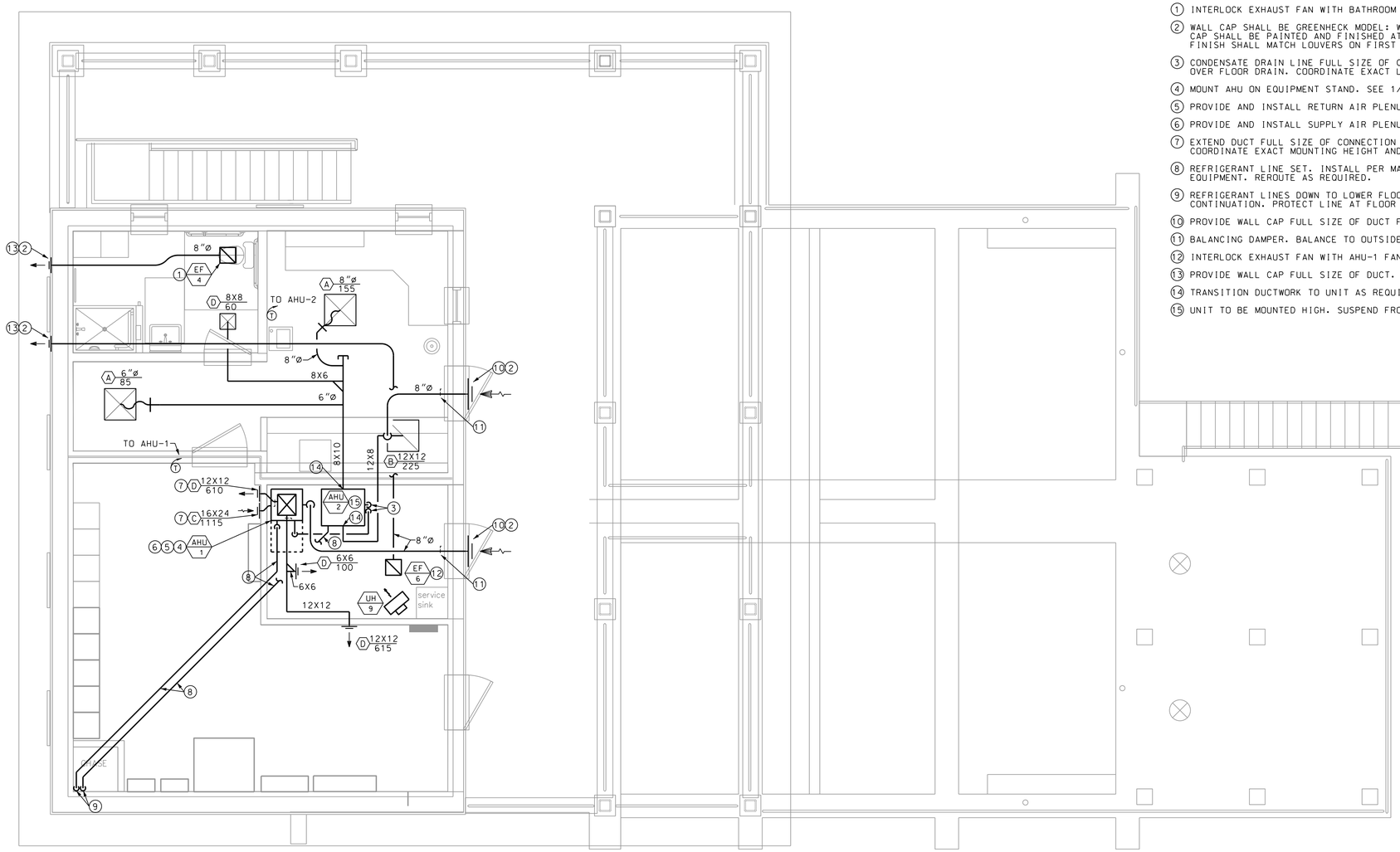
GRAPHIC SCALE
4 0 2 4 8 16
( IN FEET )
1 inch = 4 ft.

CADD PLOT
28-JAN-2016
18:02
MITCHELL

E:\Kiawah River Plantation WWTP\1402614\m_02.dgn

C:\Users\mitchell.peavey.THOMAS-HUTTON\Documents\Drawings\m_02.dgn - Aug 02, 2013 - 2:53:56 PM

C:\Users\tjd_jm\THOMAS-HUTTON\Documents\Drawings - Aug 12, 2013 - 2:53:56 PM




1 HVAC - UPPER LEVEL
35-M-02
SCALE: 1/4" = 1'-0"

## NOTES:

1. INTERLOCK EXHAUST FAN WITH BATHROOM LIGHT.
2. WALL CAP SHALL BE GREENHECK MODEL: WC OR APPROVED EQUAL. MOUNT 12'-0" AFF TO BOTTOM OF WALL CAP. WALL CAP SHALL BE PAINTED AND FINISHED AT SAME TIME BY SAME MANUFACTURER AS LOUVERS ON FIRST FLOOR. PAINT AND FINISH SHALL MATCH LOUVERS ON FIRST FLOOR.
3. CONDENSATE DRAIN LINE FULL SIZE OF CONNECTION. PROVIDE P-TRAP AT UNIT CONNECTION. TURNDOWN AND TERMINATE OVER FLOOR DRAIN. COORDINATE EXACT LOCATION OF DRAIN WITH 1/35-P-02. SEE 3/01-M-01 FOR P-TRAP DETAIL.
4. MOUNT AHU ON EQUIPMENT STAND. SEE 1/01-M-01 FOR STAND DETAIL.
5. PROVIDE AND INSTALL RETURN AIR PLENUM BOX. TAP RETURN AND OUTSIDE AIR AS REQUIRED.
6. PROVIDE AND INSTALL SUPPLY AIR PLENUM BOX. TAP SUPPLY AS REQUIRED.
7. EXTEND DUCT FULL SIZE OF CONNECTION AT AIR DEVICE TO PLENUM. AIR DEVICE SHOWN OFFSET FOR CLARITY. COORDINATE EXACT MOUNTING HEIGHT AND LOCATION WITH ELECTRICAL EQUIPMENT.
8. REFRIGERANT LINE SET. INSTALL PER MANUFACTURER'S RECOMMENDATIONS. DO NOT INSTALL ABOVE ELECTRICAL EQUIPMENT. REROUTE AS REQUIRED.
9. REFRIGERANT LINES DOWN TO LOWER FLOOR. COORDINATE LOCATION IN CHASE WITH OTHER TRADES. SEE 1/35-M-01 FOR CONTINUATION. PROTECT LINE AT FLOOR PENETRATION WITH PROTECTIVE SLEEVE.
10. PROVIDE WALL CAP FULL SIZE OF DUCT FOR MAKE-UP AIR. REMOVE BACKDRAFT DAMPER.
11. BALANCING DAMPER. BALANCE TO OUTSIDE AIR SCHEDULED FOR ASSOCIATED UNIT.
12. INTERLOCK EXHAUST FAN WITH AHU-1 FAN.
13. PROVIDE WALL CAP FULL SIZE OF DUCT.
14. TRANSITION DUCTWORK TO UNIT AS REQUIRED.
15. UNIT TO BE MOUNTED HIGH. SUSPEND FROM STRUCTURE PER MANUFACTURER'S RECOMMENDATIONS.

GRAPHIC SCALE
4 0 2 4 8 16
( IN FEET )
1 inch = 4 ft.

SOUTH CAROLINA CERTIFICATE OF AUTHORIZATION
CHATHAM ENGINEERING COMPANY LLC
C04812

SOUTH CAROLINA REGISTERED PROFESSIONAL ENGINEER
No. 30827
MICHELLE PEAVEY
1-28-16

| NO. | REVISIONS | BY | DATE |
|---|---|---|---|

THOMAS & HUTTON
Engineering | Surveying | Planning | GIS | Consulting
682 Johnnie Dodds Boulevard • Suite 100
Mt. Pleasant, SC 29464 • 843.849.0200
www.thomasandhutton.com

KIAWAH RIVER PLANTATION
CHARLESTON COUNTY, SOUTH CAROLINA

KIAWAH RIVER PLANTATION WWTP

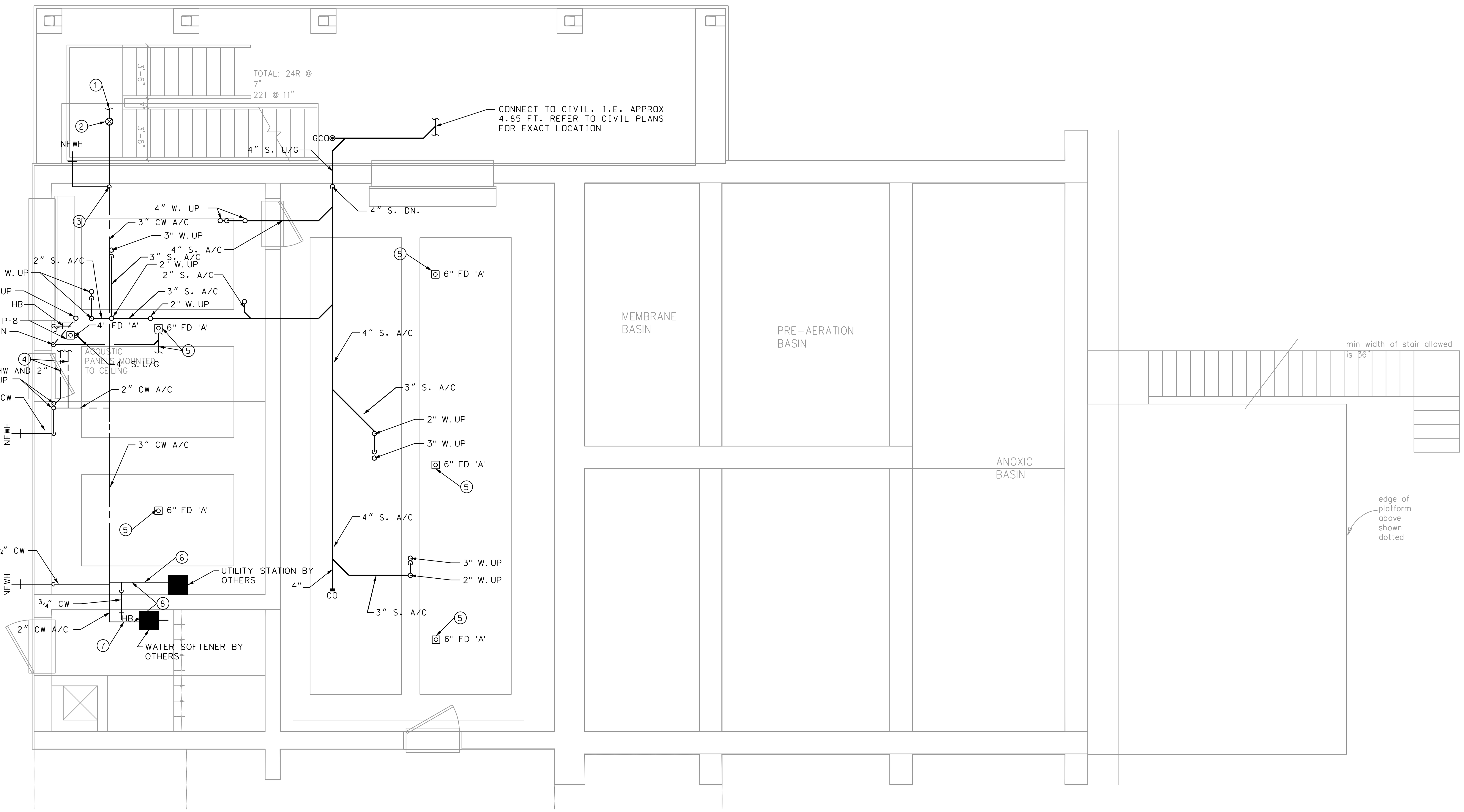
HVAC UPPER LEVEL PLAN AND DETAILS

| | |
|---|---|
| JOB NO: | J-25328.0000 |
| DATE: | 01/28/16 |
| DRAWN: | JM |
| DESIGNED: | JM |
| REVIEWED: | MP |
| APPROVED: | MP |
| SCALE: | 1/4" = 1' |

35-M-02

CADD PLOT
28-JAN-2016
19:03
JM|TCHEL

E:\Kiawah River Plantation WWTP\14826.14\m_03.dgn




## 1 / 35-P-01 PLUMBING - LOWER LEVEL

SCALE: 1/4" = 1'-0"


## NOTES:

1. 3" CW U/G. SEE CIVIL DRAWINGS FOR CONT.
2. GATE VALVE IN VALVE BOX.
3. 3" CW. RISER.
4. EXTEND 1½" CW AND 1" HW TO FIXTURE P-8 AND CONNECT. INSTALL MIXING VALVE AND CONNECT TO P-8.
5. CONNECT TO SANITARY U/G. SEE CIVIL DRAWINGS FOR CONT. PROVIDE DEEP SEAL TRAPS. PROVIDE VENT FROM FLOOR TO EXTERIOR. VENT SHALL BE 2" IN SIZE.
6. 2" CW TO UTILITY STATION PROVIDED BY OTHERS.
7. 2" CW TO WATER SOFTENER PROVIDED BY OTHERS. COORDINATE CONNECTION WITH WATER SOFTENER MANUFACTURER.
8. INSTALL RP BACK FLOW PREVENTER IN LINE.

GRAPHIC SCALE

4 0 2 4 8 16

( IN FEET )
1 inch = 4 ft.




| NO. | REVISIONS | BY | DATE |
|---|---|---|---|

THOMAS & HUTTON
Engineering | Surveying | Planning | GIS | Consulting
682 Johnnie Dodds Boulevard • Suite 100
Mt. Pleasant, SC 29464 • 843.849.0200
www.thomasandhutton.com

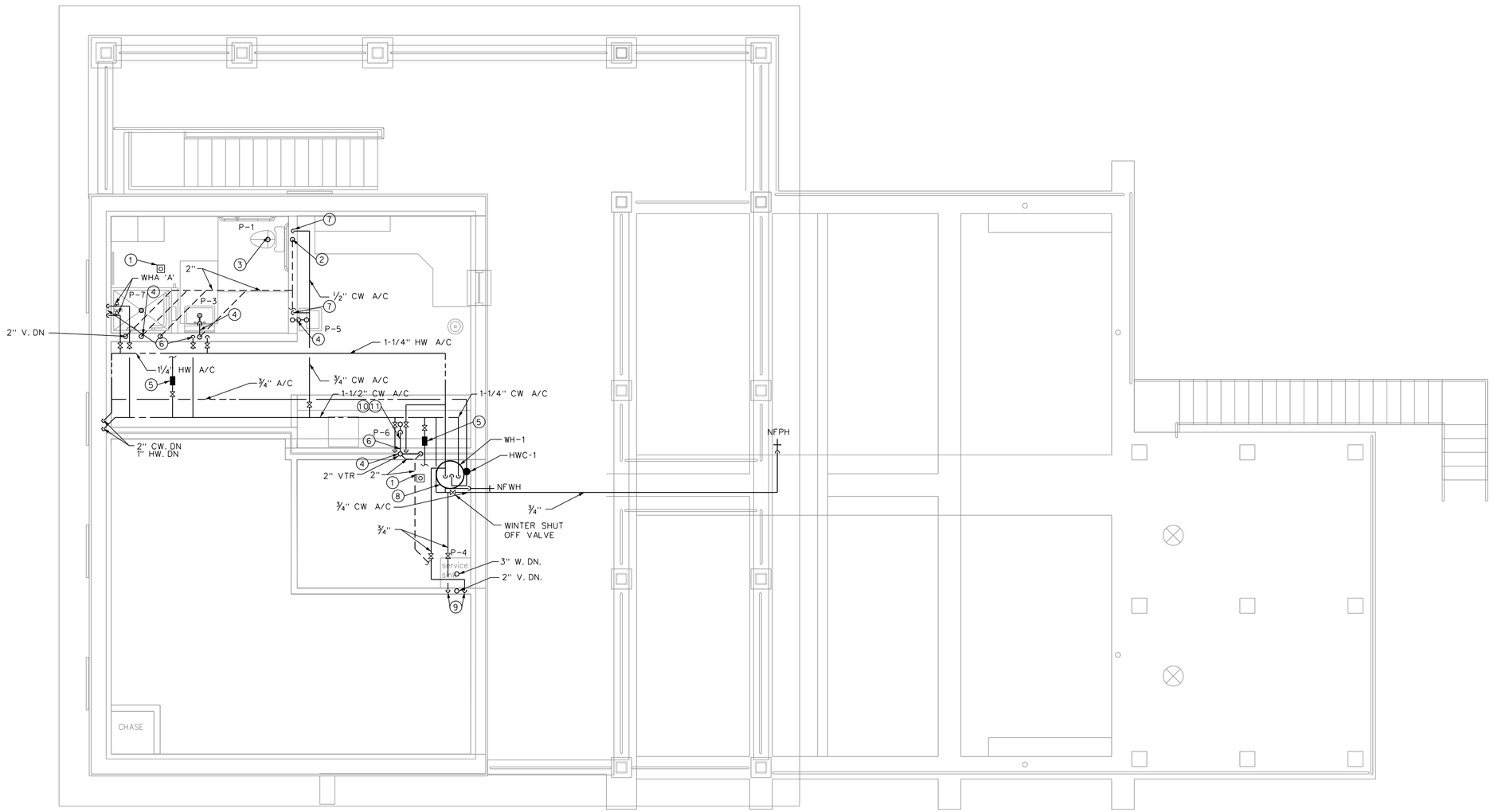
KIAWAH RIVER PLANTATION
CHARLESTON COUNTY, SOUTH CAROLINA
KIAWAH RIVER PLANTATION WWTP
PLUMBING PLAN LOWER LEVEL

| | |
|---|---|
| JOB NO: | J-25328.0000 |
| DATE: | 01/28/16 |
| DRAWN: | SNS |
| DESIGNED: | SNS |
| REVIEWED: | MP |
| APPROVED: | MP |
| SCALE: | 1/4"=1'-0" |

**35-P-01**

CADD PLOT 28-JAN-2016 18:04 JMITCHELL
E:\Kiawah River Plantation WWTP.14026.14\p_02.dgn
C:\Users\cvd_myr.THOMAS-HUTTON\Documents\Drawing2.dwg - Aug 12, 2013 - 2:15:56 PM

C:\Users\sns_mp\THOMAS~1\UTILITY\Documents\Drawings\Aug - Aug 12, 2013 - 2:53:56 PM




## NOTES:

1. 3" FD'B' WITH TRAP PRIMER CONNECTION.
2. 3" V. DN. AND 3" VTR
3. 4" SAN. DN.
4. 2" W. DN. AND 2" V. DN.
5. TRAP PRIMER VALVE. EXTEND 1/2" CW TO CONNECTION AT FLOOR DRAIN.
6. 1/2" HW & CW DROPS.
7. 1/2" CW DROP.
8. 1-1/4 " HW & CW & 3/4" HWR DROPS TO WH-1. SEE 1/45-P-01 FOR DETAIL.
9. 3/4" HW & CW DROPS.
10. INSTALL ACID NEUTRALIZATION TANK UNDER SINK. TANK SHALL BE RECESSED IN CABINET.
11. INSTALL ACID RATED CPVC DRAIN AND P-TRAP FROM ACID NEUTRILIZATION TANK TO SINK.

1 / 35-P-02 PLUMBING - UPPER LEVEL
SCALE: 1/4" = 1'-0"

GRAPHIC SCALE
4 0 2 4 8 16
( IN FEET )
1 inch = 4 ft.

SOUTH CAROLINA CERTIFICATE OF AUTHORIZATION
CHATHAM ENGINEERING COMPANY LLC
C04812

SOUTH CAROLINA REGISTERED PROFESSIONAL ENGINEER
No. 30827
MICHELLE PEAVEY
1-28-16

| NO. | REVISIONS | BY | DATE |
|---|---|---|---|

THOMAS & HUTTON
Engineering | Surveying | Planning | GIS | Consulting
682 Johnnie Dodds Boulevard • Suite 100
Mt. Pleasant, SC 29464 • 843.849.0200
www.thomasandhutton.com

KIAWAH RIVER PLANTATION
CHARLESTON COUNTY, SOUTH CAROLINA

KIAWAH RIVER PLANTATION WWTP

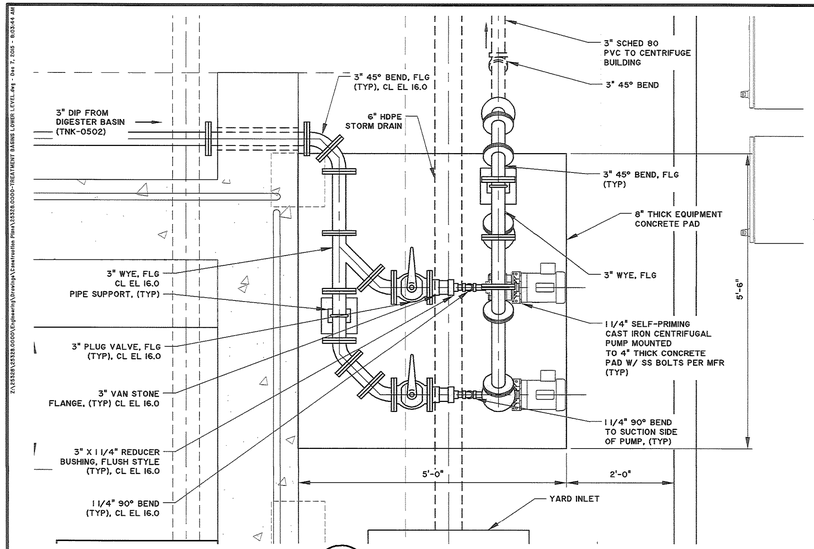
PLUMBING PLAN UPPER LEVEL

| | |
|---|---|
| JOB NO: | J-25328.0000 |
| DATE: | 01/28/16 |
| DRAWN: | SNS |
| DESIGNED: | SNS |
| REVIEWED: | MP |
| APPROVED: | MP |
| SCALE: | 1/4"=1'-0" |

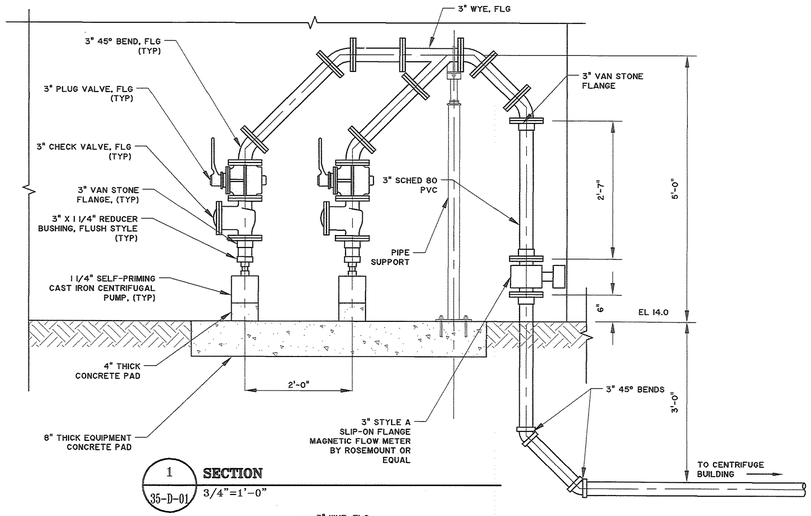
35-P-02

CADD PLOT
28-JAN-2016
16:09:05
JM|TCHEL

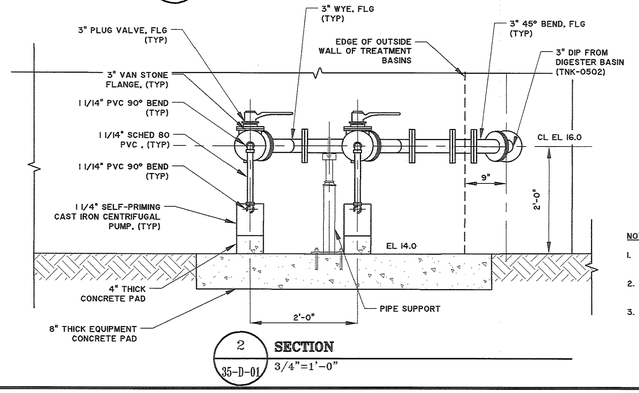
E:\Kiawah River Plantation WWTP\14826.14\p_03.dgn



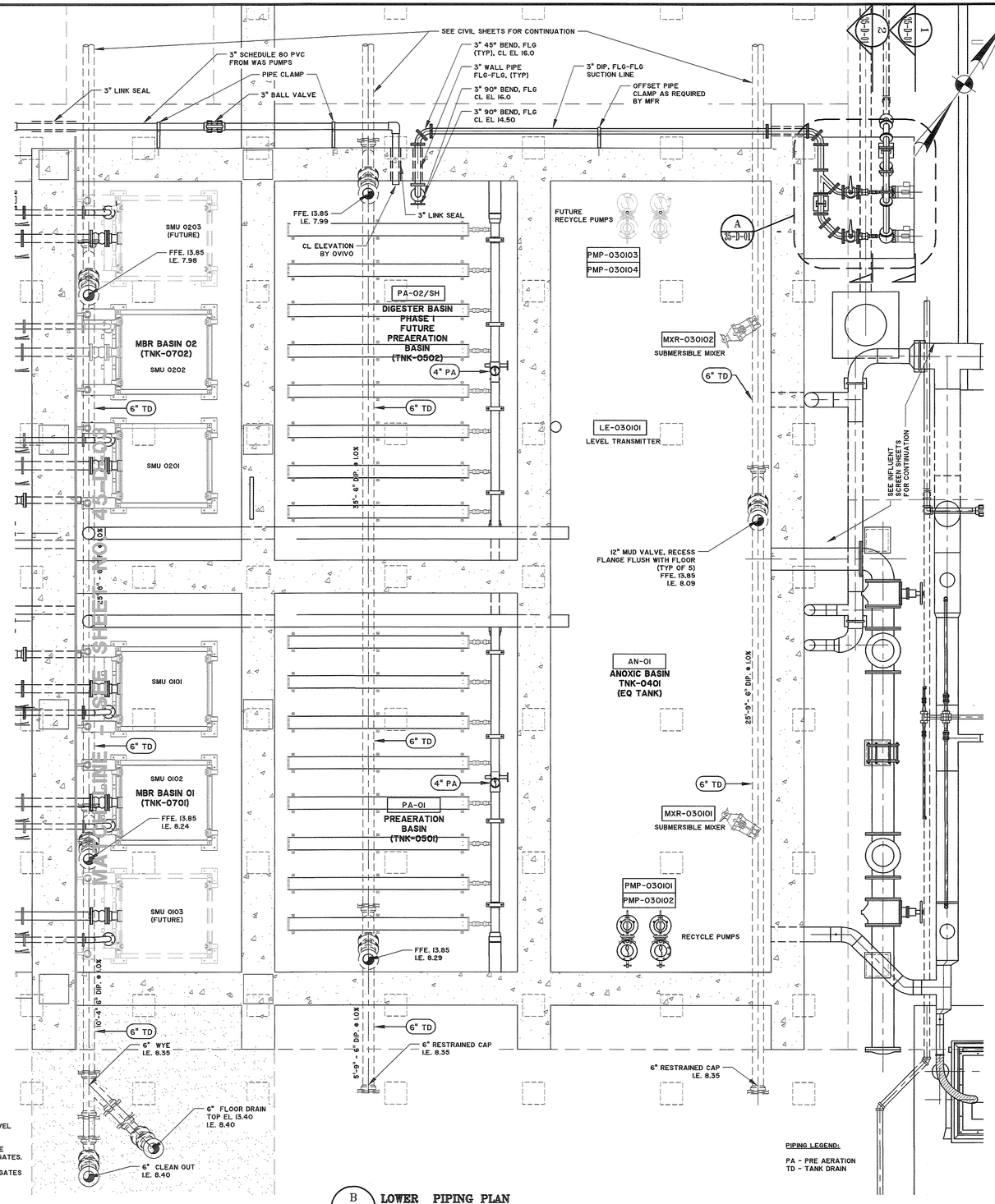

A 35-D-01 **WAS PUMPS DETAIL - PLAN**
3/4"=1'-0"




1 35-D-01 **SECTION**
3/4"=1'-0"




2 35-D-01 **SECTION**
3/4"=1'-0"




B 35-D-01 **LOWER PIPING PLAN**
3/8"=1'-0"

NOTES:

1. CONTRACTOR SHALL COORDINATE LOCATIONS OF LEVEL SWITCHES IN MBR BASINS 01 AND 02 WITH OVIVO.
2. CONTRACTOR SHALL COORDINATE RAILINGS AND GATE PENETRATIONS IN GRATING/COVERS FOR THE SLIDE GATES.
3. CONTRACTOR SHALL SEAL OPENINGS AROUND SLIDE GATES AND OTHER OPENINGS WITH ALUMINUM PLATES.

SOUTH CAROLINA PROFESSIONAL ENGINEER THOMAS B HUTTON ENGINEERING NO. C002289 CERTIFICATE OF AUTHORIZATION

SOUTH CAROLINA PROFESSIONAL ENGINEER No. 13285 12-2-2015 REGISTERED MARK F. YOUNG

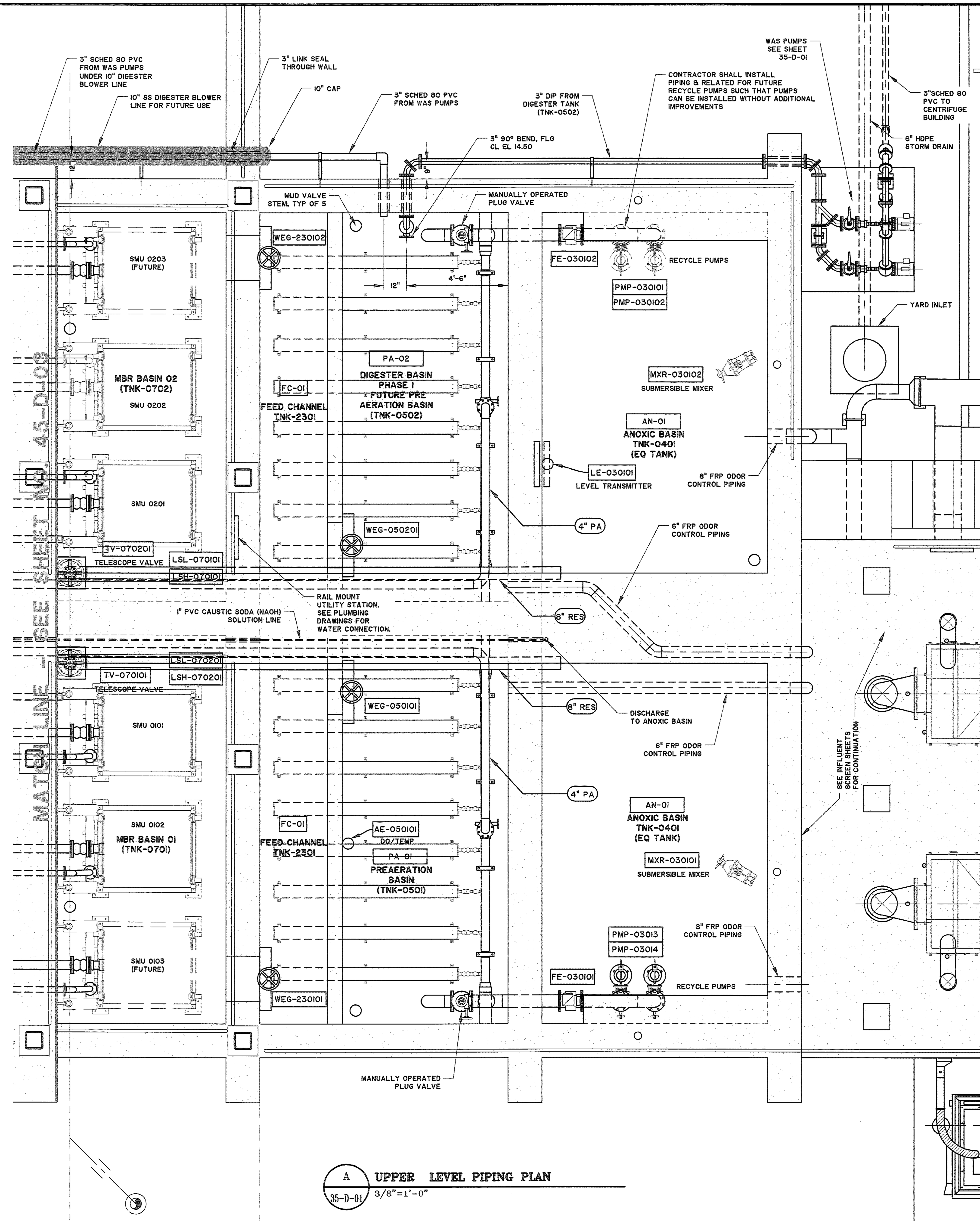
| NO. | REVISIONS | BY | DATE |
|---|---|---|---|
| 1 | GENERAL REVISIONS | MFY | 12/2/15 |

THOMAS & HUTTON
Engineering | Surveying | Planning | GIS | Consulting
682 Johnnie Dodds Boulevard • Suite 100
Mt. Pleasant, SC 29464 • 843.849.0200
www.thomasandhutton.com


**KIAWAH RIVER PLANTATION**
CHARLESTON COUNTY, SOUTH CAROLINA
KIAWAH RIVER PLANTATION WWTP
TREATMENT BASINS LOWER LEVEL - PLAN

| | |
|---|---|
| JOB NO: | J-25328.0000 |
| DATE: | 12/18/15 |
| DRAWN: | DNF |
| DESIGNED: | MFY |
| REVIEWED: | MFY |
| APPROVED: | MFY |
| SCALE: | AS NOTED |

35-D-01




A UPPER LEVEL PIPING PLAN
35-D-01 3/8"=1'-0"



NOTES:

1. CONTRACTOR SHALL COORDINATE LOCATIONS OF LEVEL SWITCHES IN MBR BASINS 01 AND 02 WITH OVIVO.
2. CONTRACTOR SHALL COORDINATE RAILINGS AND GATE PENETRATIONS IN GRATING/COVERS FOR THE SLIDE GATES.
3. CONTRACTOR SHALL SEAL OPENINGS AROUND SLIDE GATES AND OTHER OPENINGS WITH ALUMINUM PLATES.

SOUTH CAROLINA THOMAS & HUTTON ENGINEERING CO. No. C00285 CERTIFICATE OF AUTHORIZATION

SOUTH CAROLINA REGISTERED PROFESSIONAL ENGINEER No. 13293 MARK F. YODICE 1-29

| NO. | REVISIONS | BY | DATE |
|---|---|---|---|
| 1 | GENERAL REVISIONS | MFY | 12/2/15 |

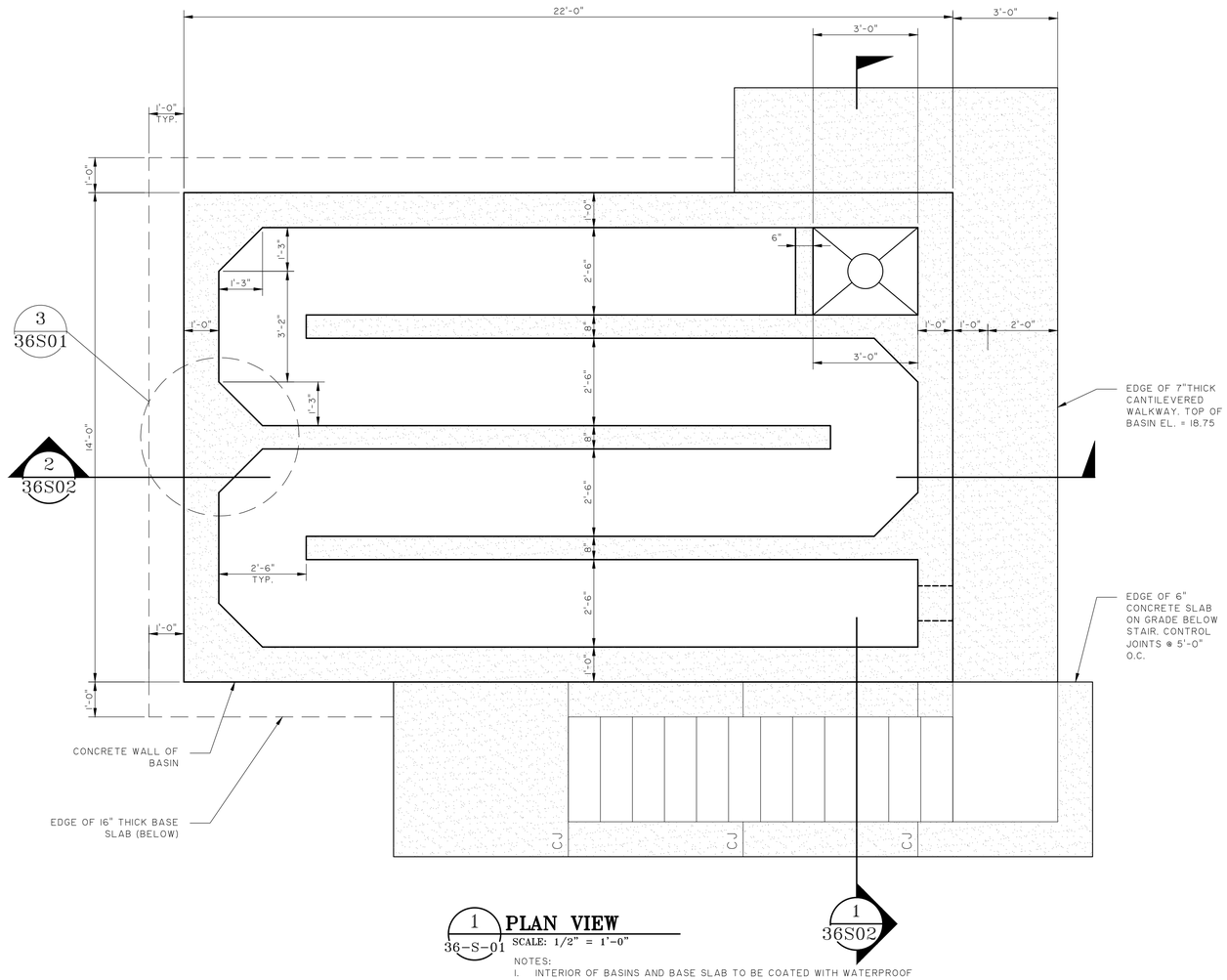
THOMAS & HUTTON
Engineering | Surveying | Planning | GIS | Consulting
682 Johnnie Dodds Boulevard • Suite 100
Mt. Pleasant, SC 29464 • 843.849.0200
www.thomasandhutton.com

KIAWAH RIVER PLANTATION
CHARLESTON COUNTY, SOUTH CAROLINA
KIAWAH RIVER PLANTATION WWTP
TREATMENT BASINS UPPER LEVEL - PLAN

| | |
|---|---|
| JOB NO: | J-25328.0000 |
| DATE: | 12/18/15 |
| DRAWN: | DNF |
| DESIGNED: | MFY |
| REVIEWED: | MFY |
| APPROVED: | MFY |
| SCALE: | 3/8"=1'-0" |

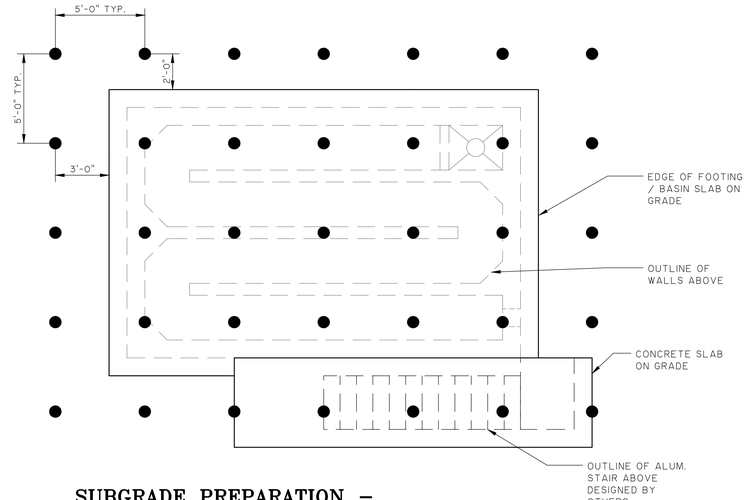
35-D-02

Z:\25328\25328.0000\Engineering\Drawings\Construction Plans\25328.0000-TREATMENT BASINS- UPPER LEVEL.dwg - Jan 28, 2016 - 2:08:07 PM




## 1 PLAN VIEW
36-S-01 SCALE: 1/2" = 1'-0"

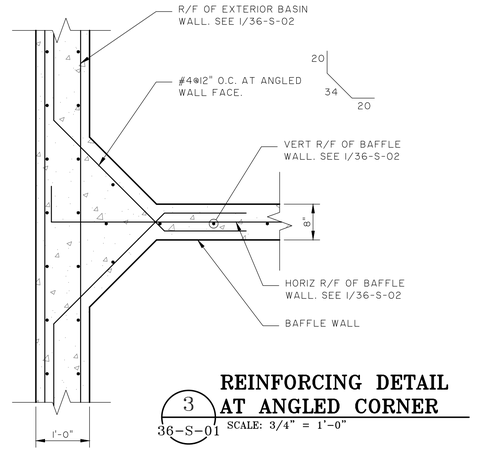
NOTES:
1. INTERIOR OF BASINS AND BASE SLAB TO BE COATED WITH WATERPROOF COATING, PER THE SPECIFICATIONS.
2. EXTERIOR WALLS TO BE PAINTED COLOR 2 TO MATCH EXTERIOR COLOR OF THE WWTP BASINS.




## 2 SUBGRADE PREPARATION – EARTHQUAKE DRAIN LAYOUT
36-S-01 SCALE: 1/4" = 1'-0"

NOTES:

1. EARTHQUAKE DRAINS SHALL BE AS SPECIFIED IN THE GEOTECHNICAL REPORT COMPLETED BY TERRACON, DATED FEBRUARY 06, 2015, PROJECT NO. EN145129.
2. EARTHQUAKE DRAINS SHALL BE PREFABRICATED POLYMER TUBES WRAPPED IN FILTER FABRIC, INSTALLED VERTICALLY IN THE GROUND. THEY SHALL BE 4"ø AND SHALL EXTEND TO A DEPTH OF 40 FEET BELOW EXISTING GRADE. THE EXACT DEPTH SHOULD BE DETERMINED BY THE CONTRACTOR, USING THE GEOTECHNICAL REPORT AND, CONSULTING WITH TERRACON, IF NEEDED.
3. INSTALLATION OF EARTHQUAKE DRAINS SHALL OCCUR AFTER ROUGH GRADING IS COMPLETED AND PRIOR TO FINE GRADING. CONTRACTOR IS FULLY RESPONSIBLE FOR INSTALLATION AND CONDITION OF EARTHQUAKE DRAINS THROUGHOUT CONSTRUCTION.
4. INSTALLATION AND DRAINAGE DETAILS SHALL BE PROVIDED BY THE CONTRACTOR AND SUBMITTED TO THE ENGINEER FOR REVIEW AND APPROVAL.




## 3 REINFORCING DETAIL AT ANGLED CORNER
36-S-01 SCALE: 3/4" = 1'-0"

SOUTH CAROLINA THOMAS & HUTTON ENGINEERING CO. No. C00285 CERTIFICATE OF AUTHORITY

SOUTH CAROLINA PROFESSIONAL ENGINEER JENNIFER A. SMITH 24472

| NO. | REVISIONS | BY | DATE |
|---|---|---|---|


THOMAS & HUTTON
Engineering | Surveying | Planning | GIS | Consulting
682 Johnnie Dodds Boulevard Â Suite 100
Mt. Pleasant, SC 29464 Â 843.849.0200
www.thomasandhutton.com


**KIAWAH RIVER PLANTATION**
CHARLESTON COUNTY, SOUTH CAROLINA

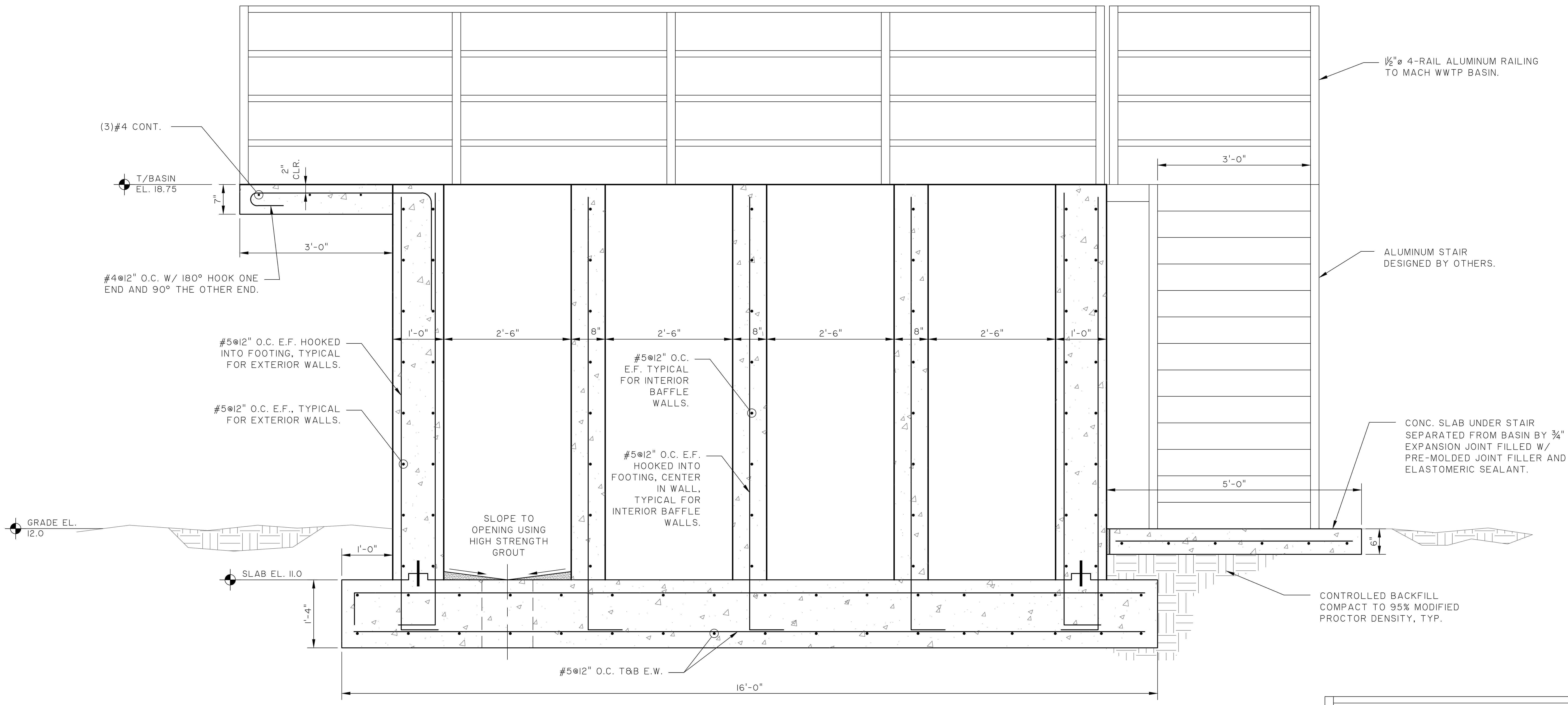
WASTEWATER TREATMENT PLANT

CHLORINE CONTACT PLAN VIEW

| | |
|---|---|
| JOB NO: | J-25328.0000 |
| DATE: | 12/18/15 |
| DRAWN: | JAH |
| DESIGNED: | JAH |
| REVIEWED: | MFY |
| APPROVED: | MFY |
| SCALE: | AS NOTED |

36-S-01

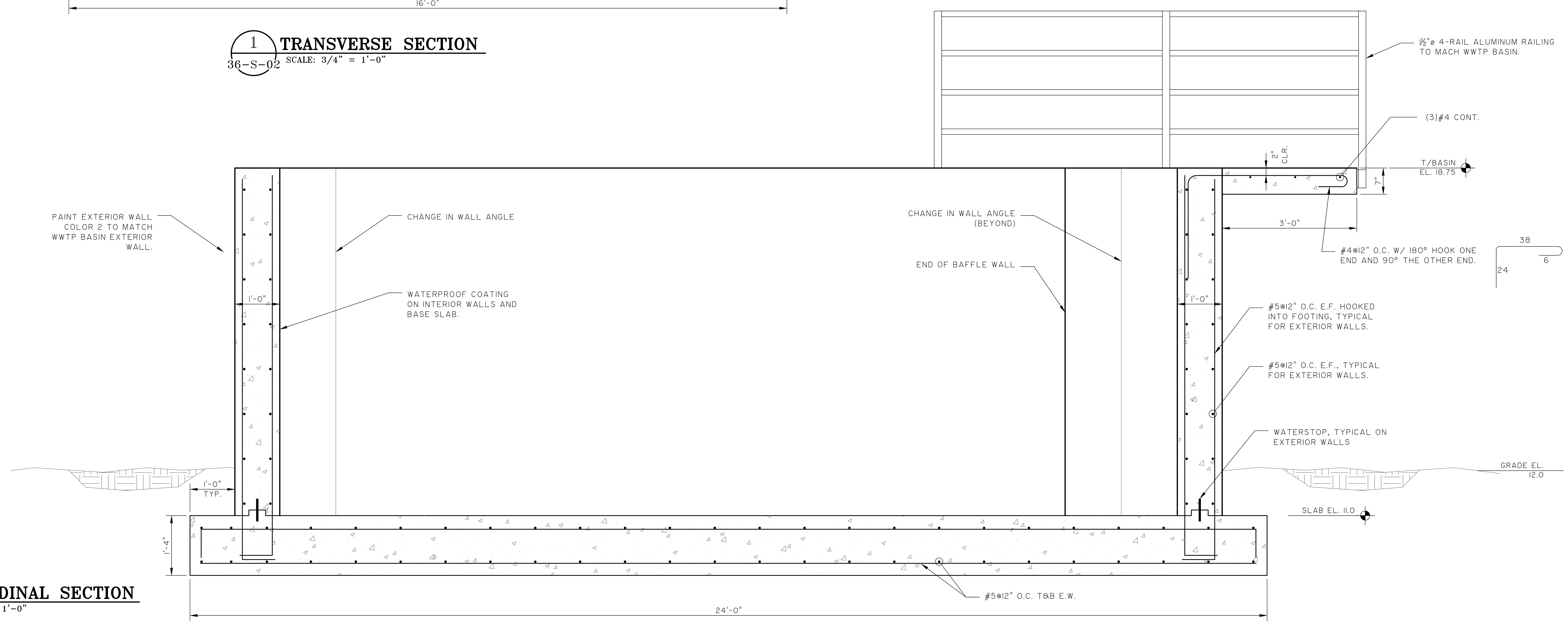
Z:\25328\25328.0000\Engineering\Drawings\Construction Plans\25238.0000 - Structural - Chlorine Contact Chamber.dwg - May 28, 2015 - 3:54:53 PM





1 TRANSVERSE SECTION
36-S-02 SCALE: 3/4" = 1'-0"

SHEET NOTES:

1. WATERSTOPS TO BE INSTALLED AT ALL CONSTRUCTION JOINTS IN THE BASIN WALLS AND BASE SLAB. WATERSTOPS SHALL BE GREENSTREAK PVC RIBBED FLAT, STYLE NO. 784 OR APPROVED EQUAL.
2. INTERIOR OF BASIN WALLS, SLABS AND PIPING SHALL BE COATED WITH RAVEN 405.
3. COORDINATE SIZE, LOCATION AND INSTALLATION OF PIPE OPENINGS W/ PROCESS PLANS AND WITH MANUFACTURERS.




2 LONGITUDINAL SECTION
36-S-02 SCALE: 3/4" = 1'-0"



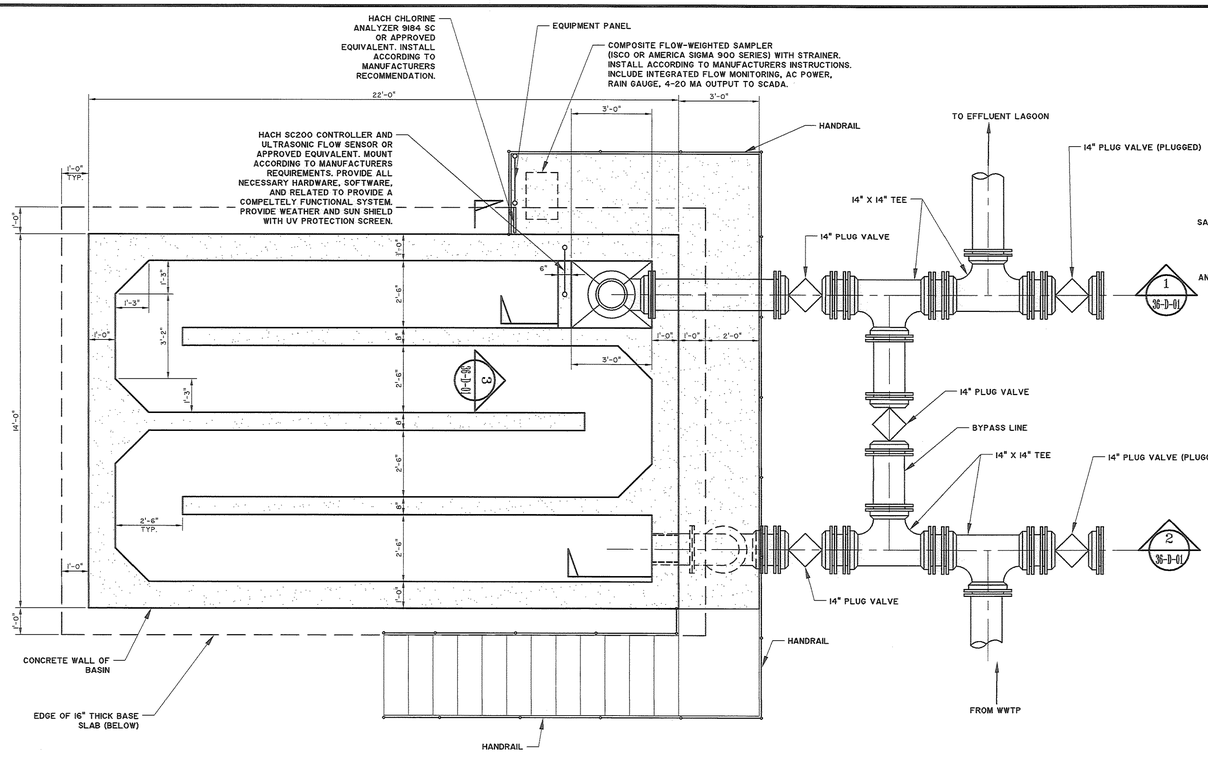

| NO. | REVISIONS | BY | DATE |
| --- | --- | --- | --- |

**THOMAS & HUTTON**
Engineering | Surveying | Planning | GIS | Consulting
682 Johnnie Dodds Boulevard Á Suite 100
Mt. Pleasant, SC 29464 Á 843.849.0200
www.thomasandhutton.com

**KIAWAH RIVER PLANTATION**
CHARLESTON COUNTY, SOUTH CAROLINA
CAINHOY PLANTATION WATER & SEWER - PHASE I
**CHLORINE CONTACT SECTIONS & DETAILS**

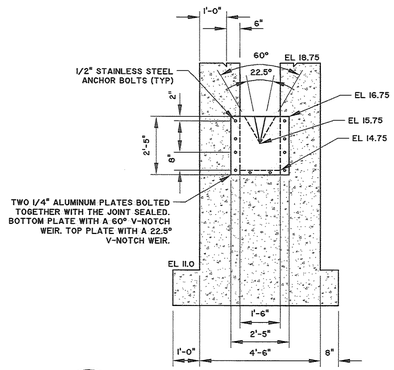
| | |
| --- | --- |
| JOB NO: | J-25328.0000 |
| DATE: | 12/18/15 |
| DRAWN: | JAH |
| DESIGNED: | JAH |
| REVIEWED: | MFY |
| APPROVED: | MFY |
| SCALE: | AS NOTED |

# 36-S-02

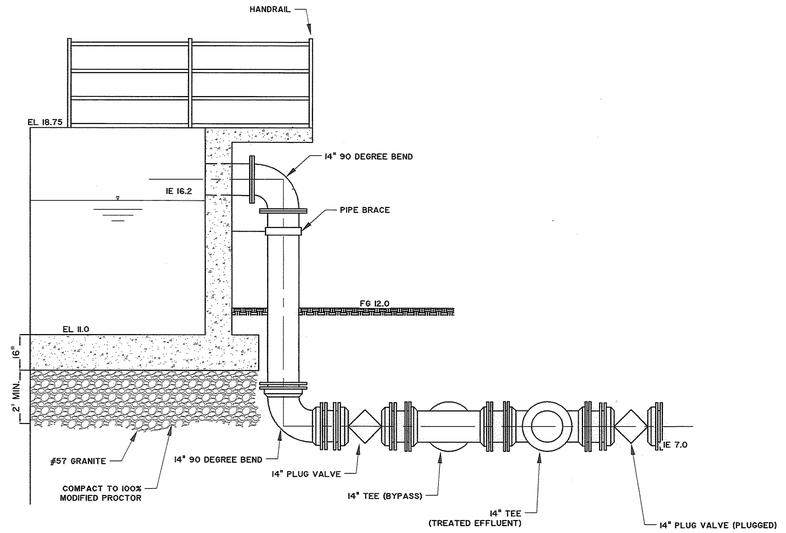



A 36-D-01 **CHLORINE CONTACT CHAMBER - PLAN**
3/8"=1'-0"

1 36-D-01 **OUTLET SECTION**
3/8"=1'-0"




3 36-D-01 **V-NOTCH WEIR SECTION**
3/8"=1'-0"




2 36-D-01 **INLET SECTION**
3/8"=1'-0"

SOUTH CAROLINA — THOMAS & HUTTON ENGINEERING CO. — no. C00268 — CERTIFICATE OF AUTHORIZATION

SOUTH CAROLINA — REGISTERED PROFESSIONAL ENGINEER — No. 19183 — 12-2-15 — MARK F. YOUNG

| NO. | REVISIONS | BY | DATE |
|---|---|---|---|

THOMAS & HUTTON
Engineering | Surveying | Planning | GIS | Consulting
682 Johnnie Dodds Boulevard • Suite 100
Mt. Pleasant, SC 29464 • 843.849.0200
www.thomasandhutton.com

**KIAWAH RIVER PLANTATION**
CHARLESTON COUNTY, SOUTH CAROLINA

KIAWAH RIVER PLANTATION WWTP

**CHLORINE CONTACT CHAMBER - PLAN AND SECTIONS**

| | |
|---|---|
| JOB NO: | J-25328.0000 |
| DATE: | 7/31/15 |
| DRAWN: | CDY |
| DESIGNED: | MFY |
| REVIEWED: | MFY |
| APPROVED: | MFY |
| SCALE: | 3/8"=1'-0" |

**36-D-01**

X:\25328\25328.0000\Engineering\Drawings\Construction Plans\25328.0000 - CHLORINE CONTACT CHAMBER - PLAN.dwg - Tab: Z_D36 - 2:35:54 PM

# CENTRIFUGE BUILDING CODE REVIEW

OCCUPANCY GROUP F2
CONSTRUCTION TYPE IIB

BUILDING AREA: 1584 SQ FT

OCCUPANT LOAD FOR EXITING: 6
OCCUPANT LOAD FOR PLUMBING: 0

EXTERIOR: SPLIT FACE CMU
FOUNDATION CONT REINFORCED CONC
FLOOR: CONC SLAB
ROOF METAL ROOF ON ENGINEERED METAL TRUSS
CONST TYPE CMU BEARING WALL

JURISDICTION: CHARLESTON COUNTY
FLOOD ZONE AE13

THE CODE ANALYSIS IS CONDUCTED UNDER THE 2012 INTERNATIONAL BUILDING CODE (IBC). NOTE: THIS REVIEW IS INTENDED PRIMARILY TO DETERMINE THE ACTUAL DESIGN REQUIREMENTS FOR THIS PROJECT AND IS SUBJECT TO REVIEW BY THE LOCAL BUILDING/CODE OFFICIAL.

## CODE SUMMARY FOR THE CENTRIFUGE BUILDING, CHARLESTON COUNTY, SOUTH CAROLINA

THE CODE ANALYSIS IS CONDUCTED UNDER THE 2012 INTERNATIONAL BUILDING CODE (IBC). NOTE: This analysis does not include a review of other applicable codes including the International Plumbing Code, International Mechanical Code, International Electrical Code and International Fire Code. Note: this review is intended primarily to determine the actual design requirements for this project and is subject to review by the Local Building/Code Official.

**CONSTRUCTION :**
The new & construction will be one story approximately 1584 sf. The building will be a Use Group F-2 (low hazard processing plant) of type IIB Construction with two rooms

The building is a one story, CMU block wall, engineered metal truss roof system, conc slab floor

CHAPTER 3
SECTION 306.3- The occupancy for this building is "Factory and Industrial" Group F-2 Low Hazard.

CHAPTER 4
NOT REQUIRED

CHAPTER 5
TABLE 503- ALLOWABLE HEIGHT & BUILDING AREA- The allowable height is 3 story and the allowable area is 23,000 sq.. ft. BUILDING IS COMPLIANT WITH AREA, HEIGHT, AND CONSTRUCTION.

SECTION 504 and 506- HEIGHT and AREA MODIFICATIONS- No modifications to height or area are necessary. BUILDING IS COMPLIANT.

CHAPTER 6
TABLE 601- FIRE RESISTIVE RATING REQUIREMENTS- Type VB
Table 601 - Fire Resistance rating requirements for building elements (hours). BUILDING IS COMPLIANT.

| | |
|---|---|
| Structural Frame | 0 hours |
| Bearing walls Exterior | 0 hours |
| Bearing walls Interior | 0 hours |
| Non Bearing Interior Walls | 0 hours |
| Floor construction | 0 hours |
| Roof construction | 0 hours |

TABLE 602- EXTERIOR WALL RATING REQUIREMENTS BASED ON FIRE SEPARATION DISTANCE- Fire separation distance between x>30' Type IIB construction, Occupancy Group F2- EXTERIOR WALLS ARE REQUIRED TO HAVE A RATING OF 0. BUILDING IS COMPLIANT.

SECTION 602.5- CONSTRUCTION TYPE-. Type IIB construction are those types of construction in which the building elements listed in table 601 are of non combustible material except as permitted in Section 603 and elsewhere in the Code. BUILDING IS COMPLIANT.

CHAPTER 7
SECTION 705 EXTERIOR WALLS. With a fire separation distance of greater than 5', projections of up to 40" is permitted. BUILDING COMPLIANT FOR ROOF OVERHANGS.

SECTION 705.3 BUILDINGS ON THE SAME LOT. Buildings on the same lot shall be assumed to have an imaginary line between them. BUILDING COMPLIANT FOR OPENING PROTECTION AND ROOF OVERHANGS.

SECTION 705.8 Addition: The maximum area of openings in the new exterior walls with fire separation distave greater than 25' and less then 30' are required to limit the area of openings to 70%. Openings are less than 70%. BUILDING IS COMPLIANT.

CHAPTER 8
SECTION 803.1 WALL AND CEILING FINISHES
CLASS A: FLAME SPREAD 0-25; SMOKE-DEVELOPED 0-450 MIN.
CLASS B: FLAME-SPREAD 26-75; SMOKE-DEVELOPED 0-450 MIN.
CLASS C: FLAME-SPREAD 76-200; SMOKE-DEVELOPED 0-450 MIN.

TABLE 803.5- INTERIOR WALL & CEILING FINISH REQUIREMENTS
BASED ON F-2 LOW HAZARD, UNSPRINKLERED:
Exit Corridors & other Exitways not to exceed: Class B
Corridors: Class C
Rooms & Enclosed Spaces not to exceed: Class C

BUILDING IS COMPLIANT.

CHAPTER 9
SECTION 903.- AUTOMATIC SPRINKLER SYSTEMS is not required for F-2 Occupancy. BUILDING IS COMPLIANT

SECTION 906 PORTABLE FIRE EXTINGUISHERS. Portable fire extinguishers shall be provided and selected and installed as per NFPA 10 and NFPA 820.

SECTION 907 FIRE ALARM AND DETECTION SYSTEMS. An approved fire alarm system does not need to be installed in accordance with provisions of IBC 2012 and NFPA 72, but does need to be provided by NFPA 820

SECTION 907.2.4 GROUP F2. A manual fire alarm system that activates the occupant notification system is not required as Building meets exceptions for height and occupant load, but does need to be provided by NFPA 820. BUILDING IS COMPLIANT

CHAPTER 10
SECTION 1004- DESIGN OCCUPANT LOAD- Per table 1004.1.1 occupant load is calculated as follows:
NEW BUILDING = 1584 sq. ft,
Occupant load for accessory storage areas & mechanical equipment room 300 gross
TOTAL 6 OCCUPANTS

SECTION 1005.3.2- EGRESS WIDTH REQ.- 1.2" of egress width is required for other components in the building. New building will provide 1 36" door 34" of egress width . BUILDING IS IN COMPLIANCE.

SECTION 1006- EGRESS ILLUMINATION- Section requires means of egress, including the exit discharge shall be illuminated at all times when building is occupied. EMERGENCY LIGHTING UNITS SHALL BE PROVIDED, SEE LIFE SAFETY PLAN AND ELECTRICAL DESIGN. BUILDING WILL BE IN COMPLIANCE WITH REQUIREMENTS OF THIS SECTION.

SECTION1007.1- ACCESSIBLE MEANS OF EGRES.Accessible means of egress shall be provided with not less than one accessible means of egress. BUILDING IS IN COMPLIANCE WITH REQUIREMENTS OF THIS SECTION.

SECTION 1008.1.1- SIZE OF DOORS- Section requires minimum width of each door opening to provide clear width of 32". ALL DOOR ARE 36" WIDE. BUILDING IS IN COMPLIANCE.

SECTION 1008.1.6 Section requires thresholds shall not exceed .5", and shall be beveled if over 1/4". BUILDING IN COMPLIANCE

SECTION 1008.1.8.1- HARDWARE. Door handles, pulls and latches, locks and other operating devices on doors required to be accessible shall not requires tight grasping, tight pinching or twisting to operate. ALL DOORS MEET ACCESSIBILITY REQUIREMENT.

SECTION 1011.1- EXIT SIGNS- Section requires illuminated exit signs marking exits and exit paths. BUILDING SHALL BE IN COMPLIANCE WITH REQUIREMENTS OF THIS SECTION, SEE LIFE SAFETY PLAN AND ELECTRICAL DRAWINGS.

SECTION 1014.2(2)- EGRESS THROUGH INTERVENING SPACES- Egress shall not pass through kitchens, storage rooms, closets or spaces used for similar purposes. Exception allows means of egress through adjoining rooms in 'F' occupancy where rooms are of same or lesser hazard occupancy. BUILDING IS COMPLIANT.

SECTION 1014.3- COMMON PATH OF EGRESS TRAVEL- The common path of egress travel shall not exceed 75 feet. BUILDING IS COMPLIANT.

SECTION 1015.1- NUMBER OF EXITS REQUIRED- Building meets criteria for 1 exit or exit access doorways. Building has exit travel distance of less than 75 feet, and has less than 49 occupants allowed for F occupancy . BUILDING IS COMPLIANT.

SECTION 1024.1 EXIT DISCHARGE. Exits shall discharge directly to the exterior of the building. The exit discharge shall be at grade. BUILDING IS COMPLIANT.

CHAPTER 12
SECTION 1203- VENTILATION. Ventilation meeting the requirements of this section shall be provided

SECTION 1204- TEMPERATURE CONTROL. Temperature control meeting the requirements of this section shall be provided

SECTION 1205- LIGHTING- Artificial lighting meeting the requirements of this section shall be provided

SECTION 1208.2- MINIMUM CEILING HEIGHT- Spaces shall have a ceiling height of not less than 7'-6". BUILDING IS COMPLIANT.

# NFPA 820 REVIEW

## NFPA 820 SUMMARY FOR THE CENTRIFUGE BUILDING, CHARLESTON COUNTY, SOUTH CAROLINA

THE ANALYSIS IS CONDUCTED UNDER THE NFPA 820, Standard for Fire Protection in Wastewater Treatment and Collection Facilities -

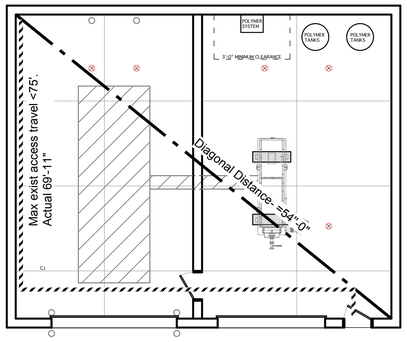
Nothing from Table 5.2 is included included in this project:

From Table 6.2a the following are included in this project:

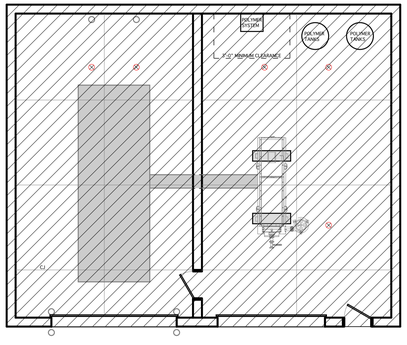
- Row 12 (in centrifuge building), FE, H & FAS required
- Row 13, line a (in centrifuge building), FE, H & FAS required

Nothing from Table 6.2b is included in this project.

H = hydrant
FE = fire extinguisher
CGD = combustible gas detection system
FAS = fire alarm system



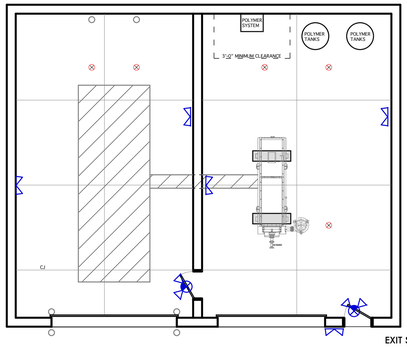

EGRESS — SCALE: NTS




ACCESSORY STORAGE , MECHANICAL EQUIPMENT AREA @1300 SF GROSS PER OCCUPANT
1584 SF GROSS = 6 OCCUPANTS

TOTAL = 6 OCCUPANTS

OCCUPANCY CALCULATIONS — SCALE: NTS




EXIT SIGN W/ INTEGRATED EMERGENCY LIGHTING. TYP
MAX DOOR EGRESS CAPACITY = 1x 32"/.2"PER OCCUPANT
TOTAL CAPACITY = 160

WALL TYPES & EMERGENCY LIGHTING — SCALE: NTS

| No. | Issued For | Date |
|---|---|---|
| 1 | Issued For Bid | Jan. 29, 2016 |
| 2 | | |
| 3 | | |

Stamps

SWALLOWTAIL ARCHITECTURE LLC
Summerville, SC
No. 100760
STATE OF SOUTH CAROLINA
REGISTERED ARCHITECTS

RACHEL BEVERLEY BURTON
Summerville, SC
No. 8440
STATE OF SOUTH CAROLINA
REGISTERED ARCHITECT

January 29 2016

© 2015 Swallowtail Architecture, LLC

SWALLOWTAIL ARCHITECTURE, LLC
ARCHITECTURE AND INTERIOR DESIGN
843.885.9408 • Swallowtailarchitecture.com
814 N Cedar Street, Summerville, SC 29483

KIAWAH RIVER PLANTATION
CHARLESTON COUNTY, SOUTH CAROLINA

KIAWAH RIVER PLANTATION WWTP

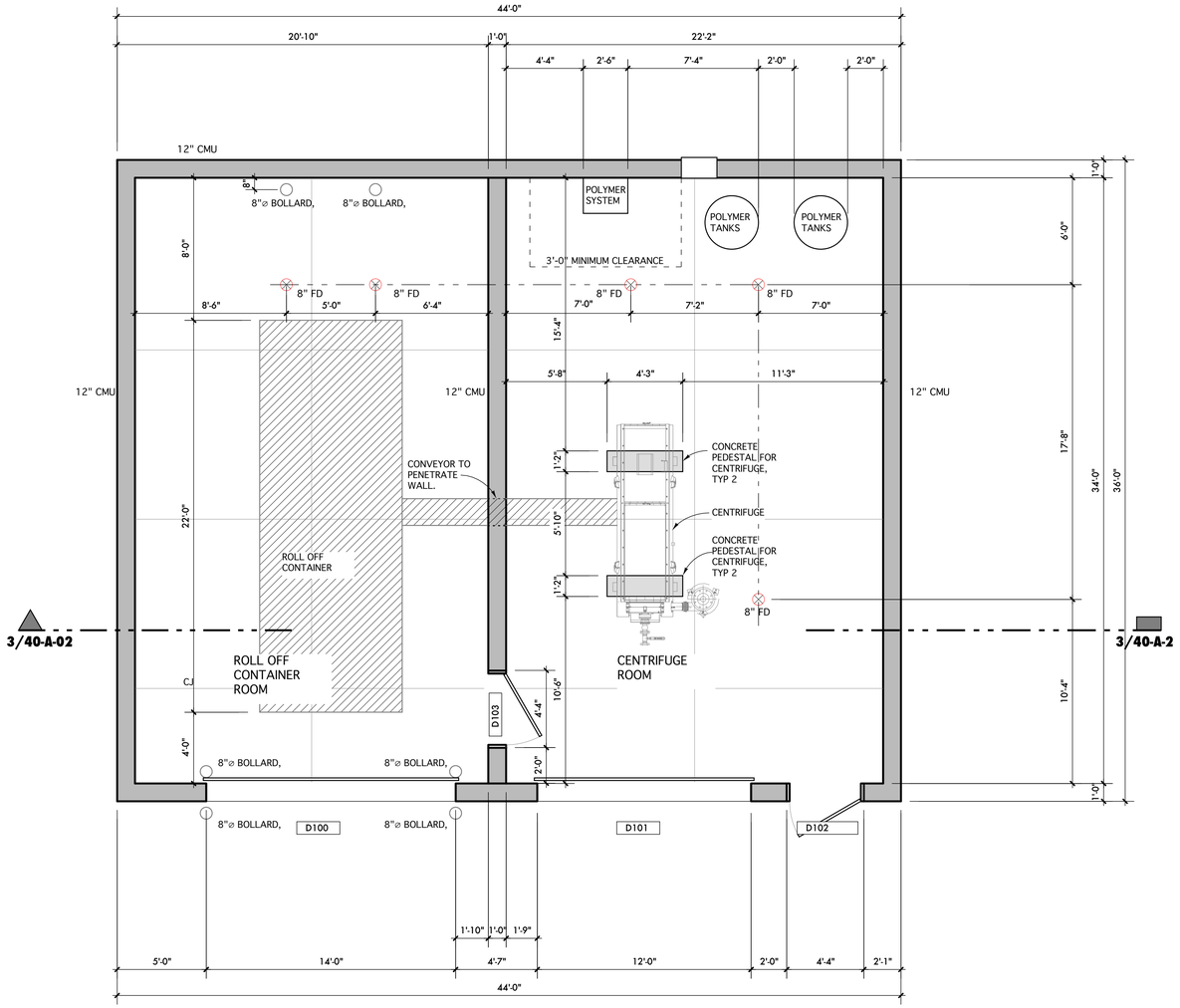
CENTRIFUGE BUILDING PLAN, LIFE SAFETY

Plot Date: 1/29/16
Checked: RB
Drawn: RB

Drawing Title: Centrifuge Building Life Safety Analysis

Drawing No.: 40-A-01

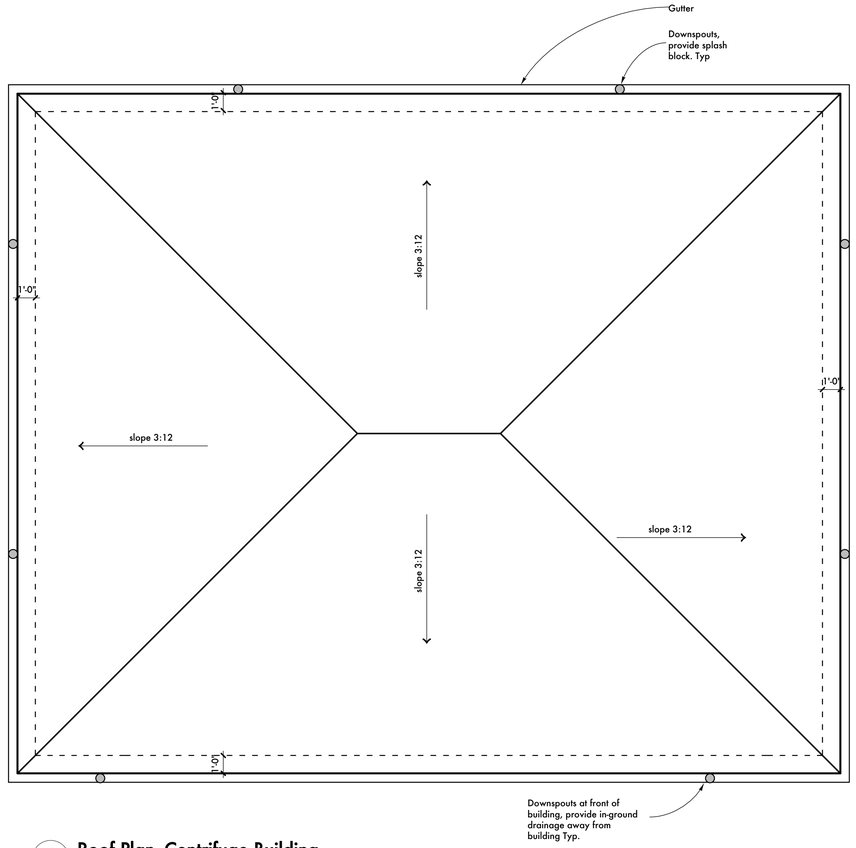
The information illustrated on this drawing was created specifically for this Client for this project on this site, and may not be used for any other purpose than the legal permissions granted through this Project without the consent of the Architect. This drawing may not be reproduced without the written permission of Swallowtail Architecture, LLC



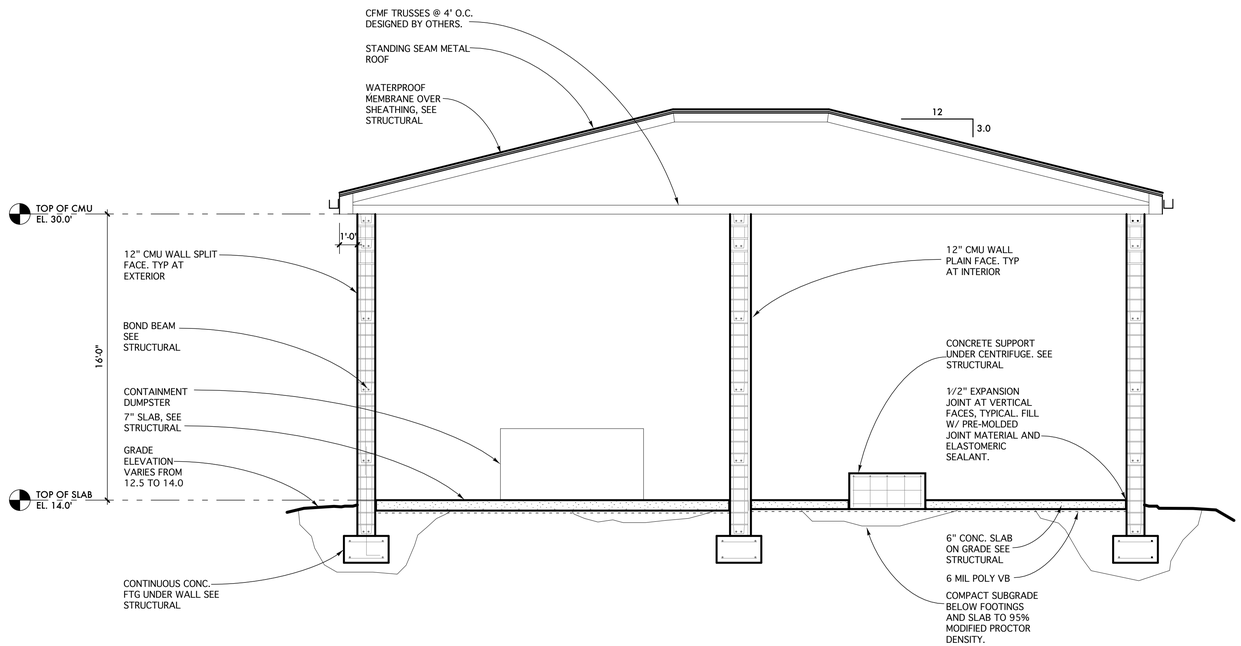

## 1 Plan- Centrifuge Building
Scale: 1/4" = 1'-0"

**General Symbols**

- 12 / 01-A-02 — Detail number, Sheet number — **Detail Reference**
- 1/35-A-05 — 1/35-A-05 — Sheet number, Section number — **Bldg. Section Reference**
- 106 — Keyed into Exterior Opening Schedule by number — **Exterior Window**
- 106 — Keyed into Exterior Opening Schedule by number — **Exterior Door**




## 2 Roof Plan- Centrifuge Building
Scale: 1/4" = 1'-0"




## 3 Building Section- Centrifuge Building
Scale: 1/4" = 1'-0"

| No. | Issued For | Date |
|---|---|---|
| 1 | Issued For Bid | Jan. 29, 2016 |
| 2 | | |
| 3 | | |

Stamps

STATE OF SOUTH CAROLINA — SWALLOWTAIL ARCHITECTURE LLC — Summerville, SC No. 100760 — REGISTERED ARCHITECTS

STATE OF SOUTH CAROLINA — RACHEL BEVERLEY BURTON — Summerville, SC No. 8440 — REGISTERED ARCHITECT

January 29 2016

© 2015 Swallowtail Architecture, LLC

SWALLOWTAIL ARCHITECTURE, LLC
ARCHITECTURE AND INTERIOR DESIGN
843.885.9400 • Swallowtailarchitecture.com
814 N Cedar Street, Summerville, SC 29483

KIAWAH RIVER PLANTATION
CHARLESTON COUNTY, SOUTH CAROLINA

KIAWAH RIVER PLANTATION WWTP

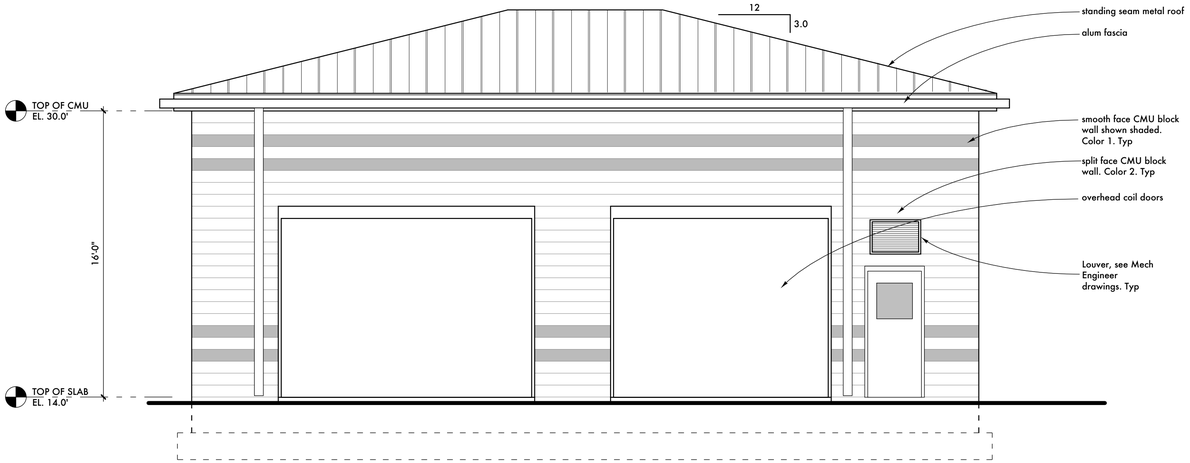
CENTRIFUGE BUILDING PLAN, ROOF PLAN AND SECTION

| | |
|---|---|
| Plot Date | 1/29/16 |
| Checked | RB |
| Drawn | RB |

Drawing Title: Centrifuge Building Plan + Roof Plan

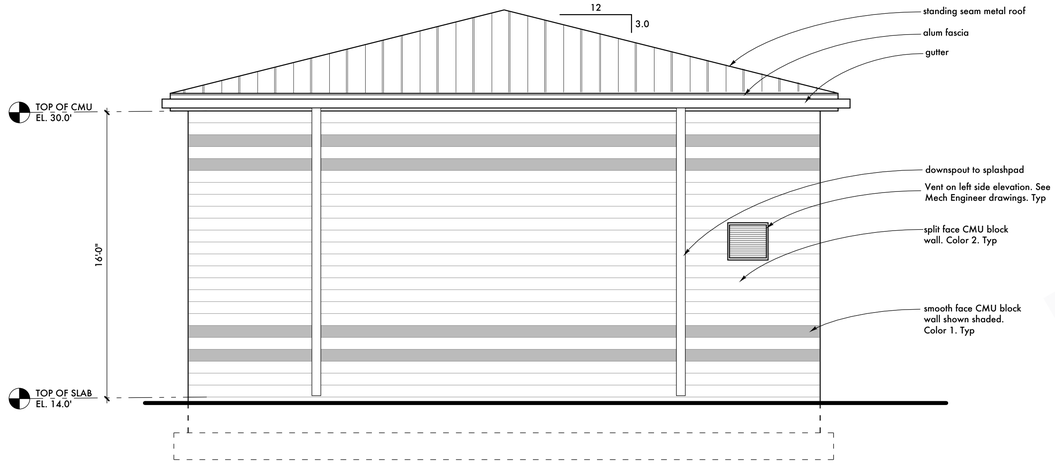
Drawing No.: **40-A-02**

The information illustrated on this drawing was created specifically for this Client for this project on this site, and may not be used for any other purpose than the legal permissions granted through this Project without the consent of the Architect. This drawing may not be reproduced without the written permission of Swallowtail Architecture, LLC



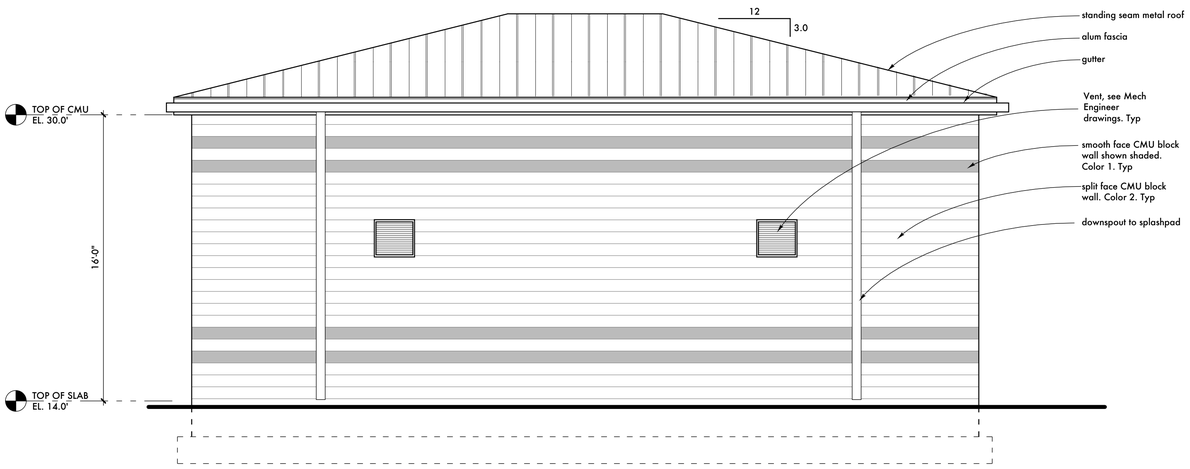

## 1 Front Elevation

Scale: 1/4" = 1'-0"




## 2 Left and Right Side Elevation

Scale: 1/4" = 1'-0"




## 3 Rear Elevation

Scale: 1/4" = 1'-0"

| No. | Issued For | Date |
|---|---|---|
| 1 | Issued For Bid | Jan. 29, 2016 |
| 2 | | |
| 3 | | |

Stamps

STATE OF SOUTH CAROLINA
SWALLOWTAIL ARCHITECTURE LLC
Summerville, SC
No. 100760
REGISTERED ARCHITECTS

STATE OF SOUTH CAROLINA
RACHEL BEVERLEY BURTON
Summerville, SC
No. 8440
REGISTERED ARCHITECT

January 29 2016

© 2015 Swallowtail Architecture, LLC

SWALLOWTAIL ARCHITECTURE, LLC
ARCHITECTURE AND INTERIOR DESIGN
843.885.9400 • Swallowtailarchitecture.com
814 N Cedar Street, Summerville, SC 29483

KIAWAH RIVER PLANTATION
CHARLESTON COUNTY, SOUTH CAROLINA

KIAWAH RIVER PLANTATION WWTP

CENTRIFUGE BUILDING ELEVATIONS

Plot Date: 1/29/16
Checked: RB
Drawn: RB

Drawing Title: Centrifuge Building Elevations

Drawing No.: 40-A-03

The information illustrated on this drawing was created specifically for this Client for this project on this site, and may not be used for any other purpose than the legal permissions granted through this Project without the consent of the Architect. This drawing may not be reproduced without the written permission of Swallowtail Architecture, LLC

## LEGEND

smoke detector

2x2 suspended acoustic tile ceiling

gypsum board ceiling

2x2 suppply

supply

ceiling mounted exhaust fan

recessed can light fixture

2x4 lighting fixture

2x4 lighting fixture w/ emergency battery

2x2 lighting fixture

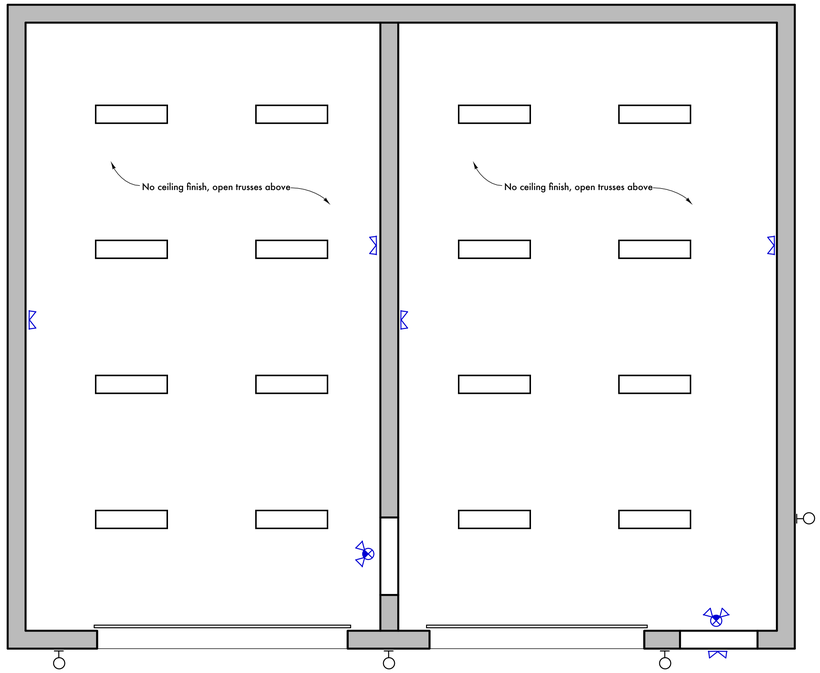
2x2 lighting fixture w/ emergency battery

1x4 lighting fixture

wall mounted light fixture

GENERAL NOTES

1. VERIFY ELECTRICAL FIXTURE COUNT AND LOCATION WITH ELECTRICAL PLANS.
2. VERIFY MECHANICAL FIXTURE LOCATIONS WITH MECHANICAL PLANS.



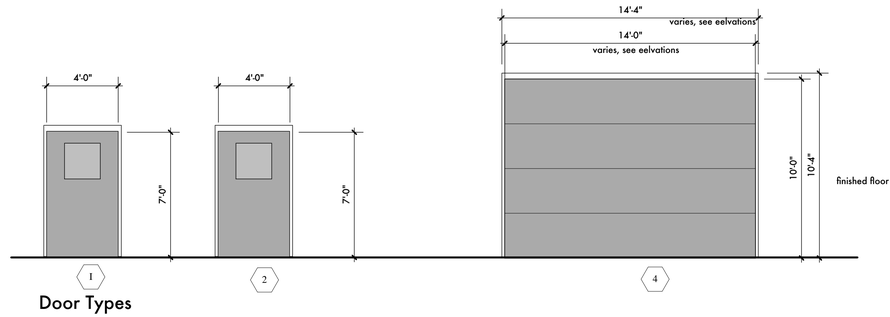

1 **Reflected Ceiling Plan Centrifuge Building**
Scale: 1/4" = 1'-0"

## DOOR SCHEDULE - CENTRIFUGE BUILDING

| Mark | Elevation | Unit Size | Thickness | Fire Rated | Door Type/ Size | Header Height | req. DP rating | Opening see legend Protection right | Glazing | Type: Man Door | Dbl. French | Coil Door | Screened door | Remarks |
|---|---|---|---|---|---|---|---|---|---|---|---|---|---|---|
| **Lower Level** | | | | | | | | | | | | | | |
| D100 | | 14'-0" x 10'-0" | | no | 4 | 10'-0" | | | | | | ● | | |
| D101 | | 12'-0" x 10'-0" | | no | 4 sim | 10'-0" | | | | | | ● | | |
| D102 | | 4'-0" x 7'-0" | 1 3/4" | no | 1 | 7'-0" | 50 | IG | 2'-0" x 2'-0" | ● | | | | Exterior insulated |
| D103 | | 4'-0" x 7'-0" | 1 3/4" | no | 2 | 7'-0" | | | 2'-0" x 2'-0" | ● | | | | |

### Door Notes:

1. All doors must meet current International Building Code 2012 (IBC 2012) requirements for Design Pressure (DP) and Impact Protection . Verify compliance of all doors.
2. Please refer to specifications for door/window material and finish requirements.
3. All exterior glazing to be impact rated.




Door Types

## EXTERIOR FINISH SCHEDULE

| Item Name | Material | Finish |
|---|---|---|
| Roof | Standing Seam Metal Roof | Standard factory color finish |
| Soffit | Aluminum | Standard factory color finish |
| Exterior Walls | split face | intregral color, Color 2 |
| Exterior Walls | smooth face bands | intregral color, Color 1 |
| Overhead Door | Metal | Ext. Paint 1 |
| Man Door | Insulated fiberglasss | Ext. Paint 1 |

## INTERIOR FINISH SCHEDULE

| Room Name | Floor | Ceiling | Walls | Interior Door | Interior Door Frame |
|---|---|---|---|---|---|
| Roll Off Container Room | StonChem | no celing | CMU unfinished | 3-Int Paint, gloss | 4-Int Paint, gloss |
| Centrifuge Room | StonChem | no ceiling | CMU unfinished | 3-Int Paint, gloss | 4-Int Paint, gloss |

## EXTERIOR PAINT SCHEDULE

| Number | Location | Brand | Name |
|---|---|---|---|
| Ext. Paint 1 | Ext. Doors | Sherwin Williams | |

## INTERIOR PAINT SCHEDULE

| Number | Location | Brand | Name |
|---|---|---|---|
| 3-Int Paint, gloss | Interior Doors | Sherwin Williams | |
| 4-Int Paint, gloss | Interior Door Trim | Sherwin Williams | |

| No. | Issued For | Date |
|---|---|---|
| 1 | Issued For Bid | Jan. 29, 2016 |
| 2 | | |
| 3 | | |

© 2015 Swallowtail Architecture, LLC

Stamps

STATE OF SOUTH CAROLINA
SWALLOWTAIL ARCHITECTURE LLC
Summerville, SC
No. 100760
REGISTERED ARCHITECTS

STATE OF SOUTH CAROLINA
RACHEL BEVERLEY BURTON
Summerville, SC
No. 8440
REGISTERED ARCHITECT

January 29 2016

SWALLOWTAIL ARCHITECTURE, LLC
ARCHITECTURE AND INTERIOR DESIGN
843.885.9400 • Swallowtailarchitecture.com
814 N Cedar Street, Summerville, SC 29483

KIAWAH RIVER PLANTATION
CHARLESTON COUNTY, SOUTH CAROLINA

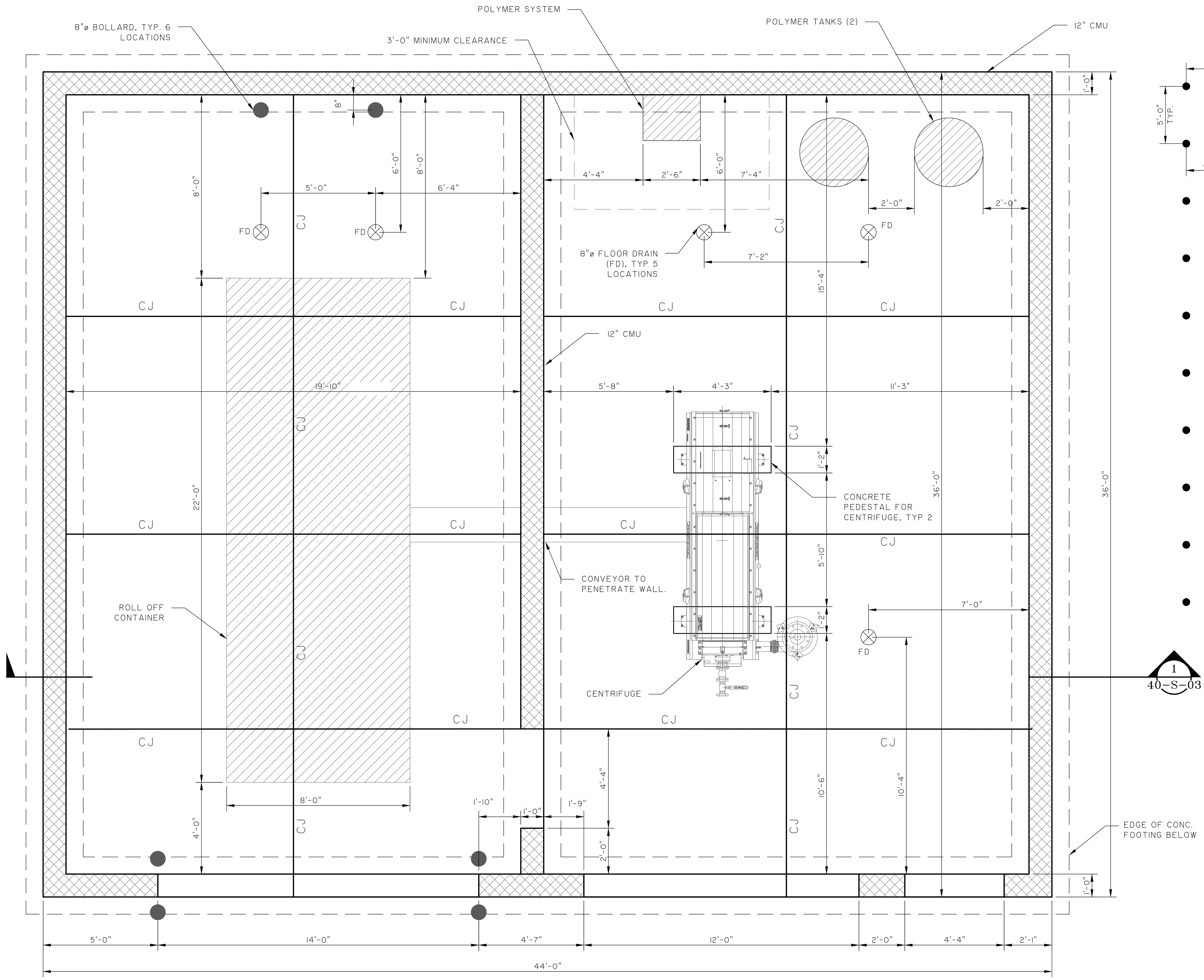
KIAWAH RIVER PLANTATION WWTP

CENTRIFUGE BUILDING SCHEDULES

Plot Date: 1/29/16
Checked: RB
Drawn: RB
Drawing Title: Schedules
Drawing No.: 40-A-04

The information illustrated on this drawing was created specifically for this Client for this project on this site, and may not be used for any other purpose than the legal permissions granted through this Project without the consent of the Architect. This drawing may not be reproduced without the written permission of Swallowtail Architecture, LLC

Z:\25328\25328.0000\Engineering\Drawings\Construction Plans\25238.0000 - Structural - Centrifuge Plans.dwg - Jan 27, 2016 - 4:39:01 PM




## SLAB PLAN – CENTRIFUGE BUILDING

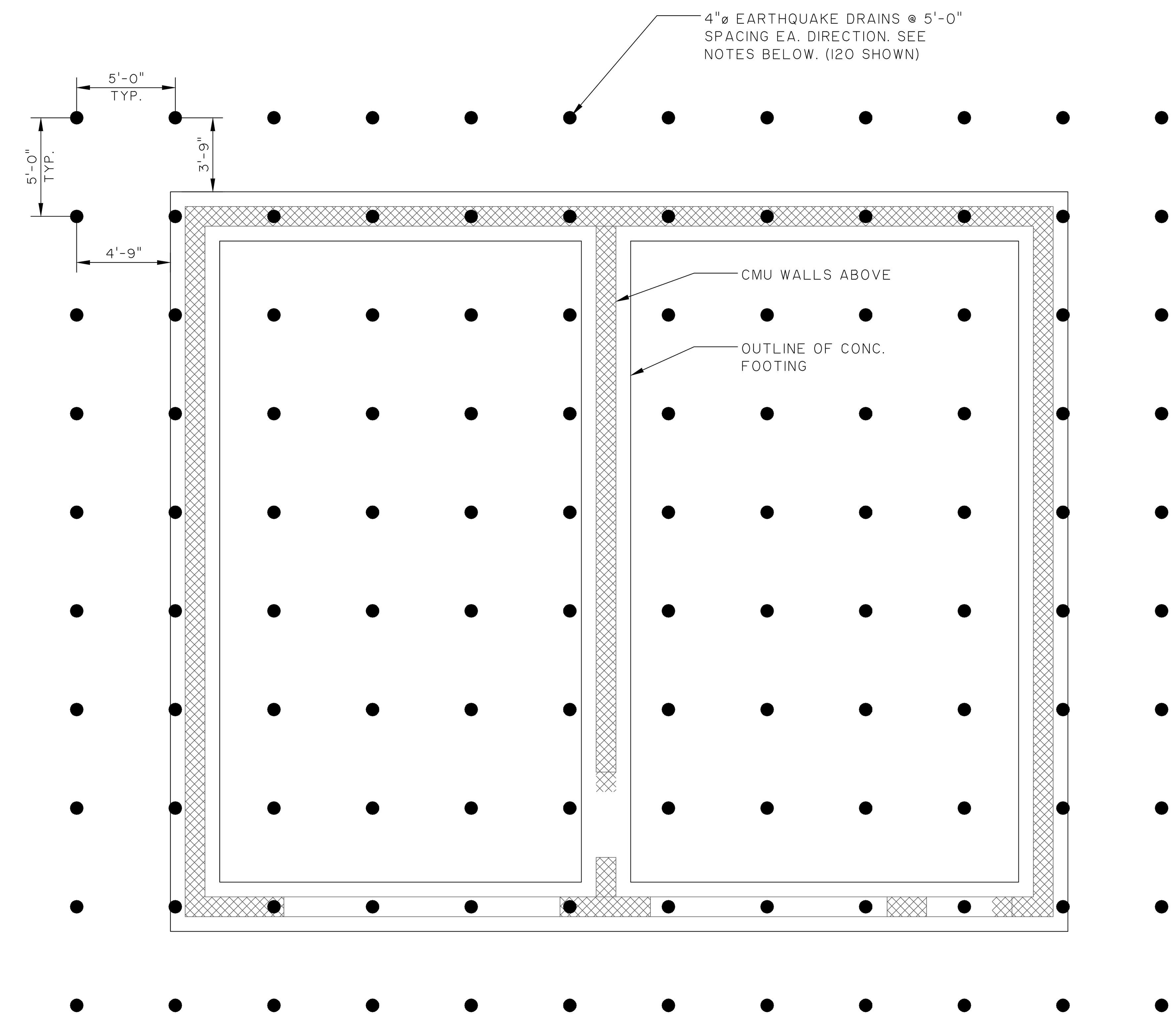
1 / 40-S-01

SCALE: 3/8" = 1'-0"

FIN. FLR. ELEV = 14.0'
T/FTG. ELEV. = 12.0'

NOTES:

1. FLOOR CONSTRUCTION @ BUILDING U.N.O: 6" REINFORCED CONCRETE SLAB ON GRADE REINF. W/ 6X6 - W2.9XW2.9 W.W.R.
2. CJ DENOTES SAW CUT CONTROL JOINT LOCATION IN SLAB ON GRADE.
3. FD DENOTED FLOOR DRAIN IN SLAB ON GRADE.



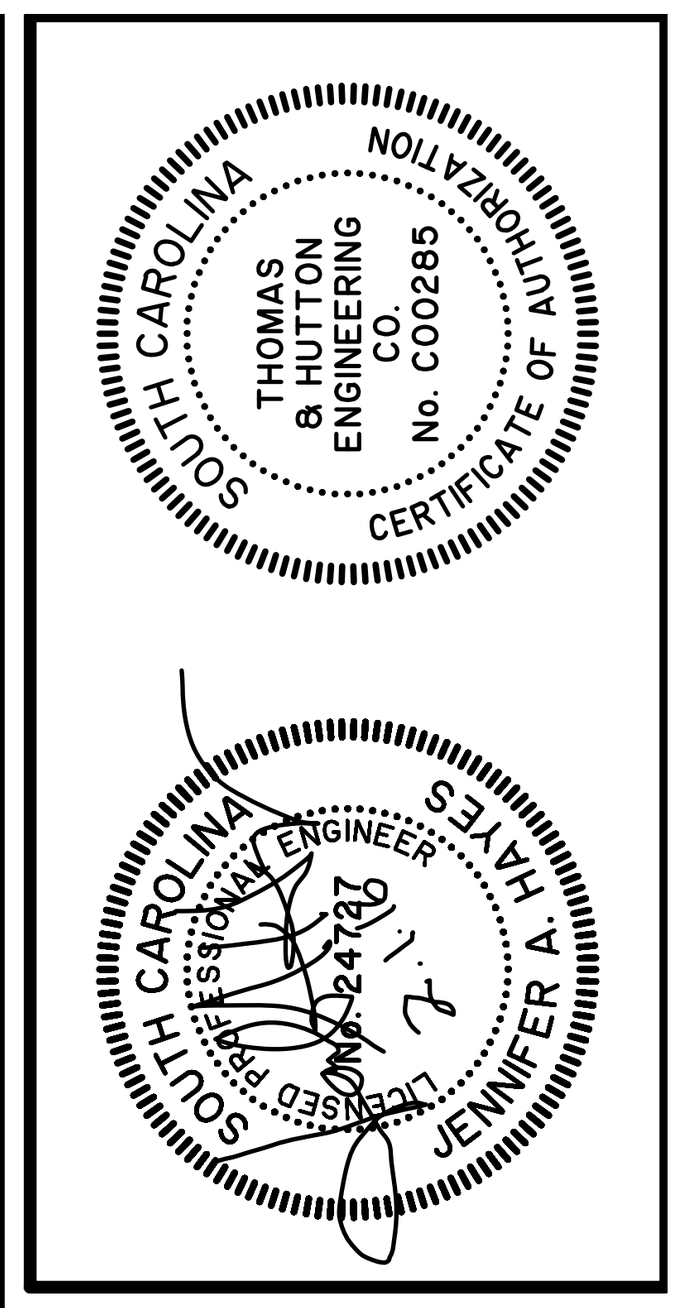

## SUBGRADE PREPARATION – EARTHQUAKE DRAIN LAYOUT

2 / 40-S-01

SCALE: 3/16" = 1'-0"

NOTES:

1. EARTHQUAKE DRAINS SHALL BE AS SPECIFIED IN THE GEOTECHNICAL REPORT COMPLETED BY TERRACON, DATED FEBRUARY 06, 2015, PROJECT NO. EN145129.
2. EARTHQUAKE DRAINS SHALL BE PREFABRICATED POLYMER TUBES WRAPPED IN FILTER FABRIC, INSTALLED VERTICALLY IN THE GROUND. THEY SHALL BE 4"ø AND SHALL EXTEND TO A DEPTH OF 40 FEET BELOW EXISTING GRADE. THE EXACT DEPTH SHOULD BE DETERMINED BY THE CONTRACTOR, USING THE GEOTECHNICAL REPORT AND, CONSULTING WITH TERRACON, IF NEEDED.
3. INSTALLATION OF EARTHQUAKE DRAINS SHALL OCCUR AFTER ROUGH GRADING IS COMPLETED AND PRIOR TO FINE GRADING. CONTRACTOR IS FULLY RESPONSIBLE FOR INSTALLATION AND CONDITION OF EARTHQUAKE DRAINS THROUGHOUT CONSTRUCTION.
4. INSTALLATION AND DRAINAGE DETAILS SHALL BE PROVIDED BY THE CONTRACTOR AND SUBMITTED TO THE ENGINEER FOR REVIEW AND APPROVAL.




| NO. | REVISIONS | BY | DATE |
|---|---|---|---|
| | | | |


THOMAS & HUTTON
Engineering | Surveying | Planning | GIS | Consulting
682 Johnnie Dodds Boulevard Â Suite 100
Mt. Pleasant, SC 29464 Â 843.849.0200
www.thomasandhutton.com

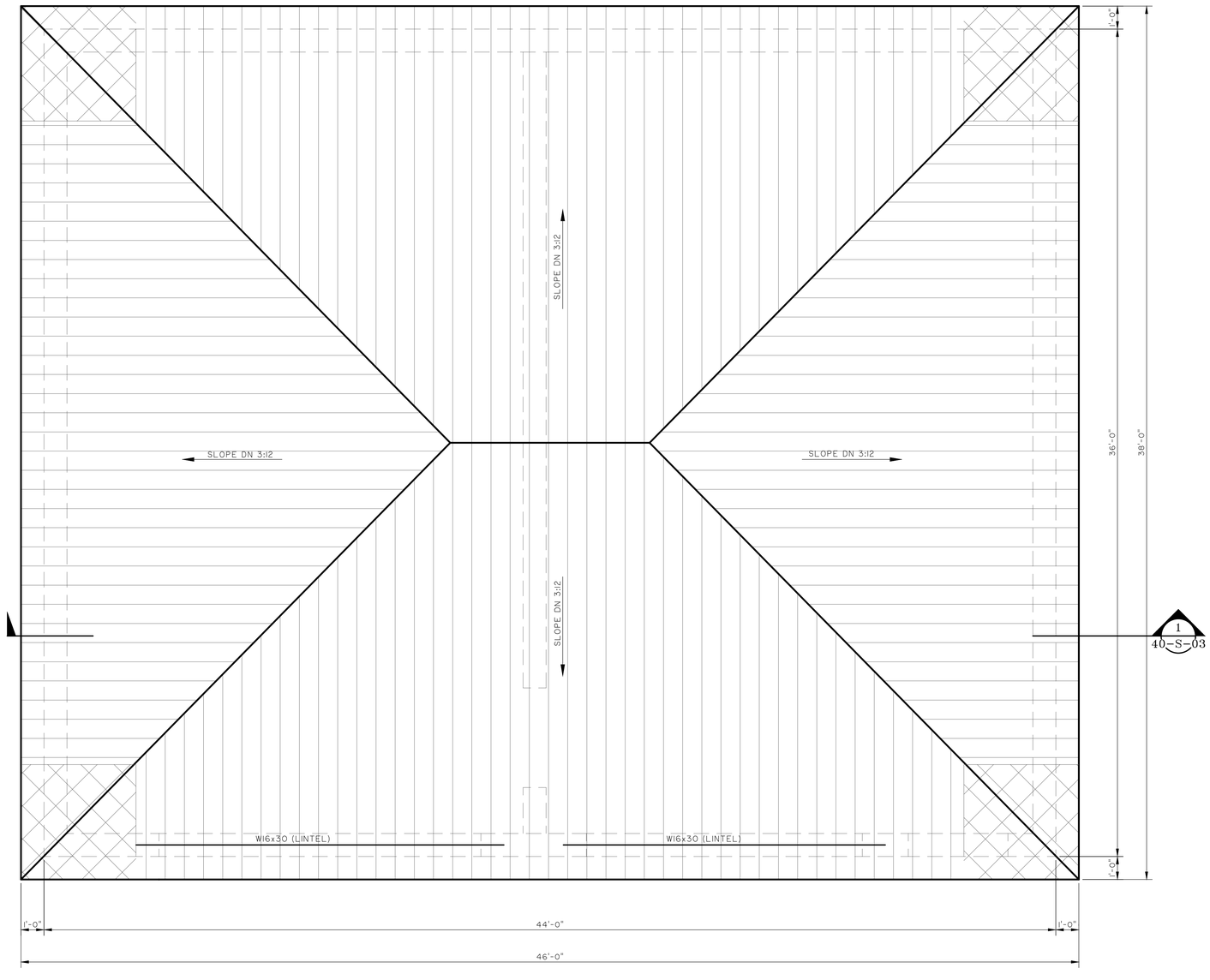

**KIAWAH RIVER PLANTATION**
CHARLESTON COUNTY, SOUTH CAROLINA

KIAWAH RIVER PLANTATION WWTP

**CENTRIFUGE BUILDING - SLAB PLAN**

| | |
|---|---|
| JOB NO: | J-25328.0000 |
| DATE: | 12/18/15 |
| DRAWN: | JAH/SHG |
| DESIGNED: | JAH/EAC |
| REVIEWED: | JAH/SHG |
| APPROVED: | MFY |
| SCALE: | AS NOTED |

**40-S-01**




1 / 40-S-02 **BUILDING ROOF PLAN**
SCALE: 3/8" = 1'-0"

NOTES:
1. ROOF CONSTRUCTION: STANDING SEAM METAL ROOF ON ¾" APA EXTERIOR GRADE PLYWOOD SHEATHING. SEE TABLE FOR ATTACHMENT NOTES.
2. LT. GAGE TRUSS MANUF. SHALL SUBMIT ENGINEERED ROOF FRAMING PLANS FOR REVIEW AND COORDINATION PRIOR TO MANUFACTURING ROOF TRUSSES.
3. SEE 35-S-10 FOR CMU LINTEL SCHEDULE.
4. SEE SHEET 01-S-04 FOR TYPICAL BEAM BEARING DETAIL FOR BEARING PLATE.

| ROOF ATTACHMENT AND LOADING TABLE | | | | |
|---|---|---|---|---|
| ROOF TYPE | DECK MATERIAL | ATTACHMENT OF DECKING TO TRUSSES | MINIMUM NET UPLIFT PER FOOT LENGTH @ TRUSS CONNECTION | MINIMUM OUT OF PLANE TRUSS ATTACHMENT LOAD |
| A | 3/4" APA RATED EXTERIOR GRADE PLYWOOD SHEATHING | #8x3" SELF TAPPING, FLAT HEAD SCREWS AT 6" O.C. AT PANEL EDGES AND 6" IN FIELD | 1.2 k/ft. | 0.56 k/ft. @ MASONRY WALLS |
| B | 3/4" APA RATED EXTERIOR GRADE PLYWOOD SHEATHING | #8x3" SELF TAPPING, FLAT HEAD SCREWS AT 4" O.C. AT PANEL EDGES AND 4" IN FIELD | 1.3 k/ft. | 0.56 k/ft. @ MASONRY WALLS |

ROOF LEGEND

INDICATES 4'-0" WIDE STRIP OF ROOF TYPE "B". SEE ROOF ATTACHMENT AND LOADING TABLE.

INDICATES CFMF ROOF TRUSSES (DIRECTION CHANGES W/ DIRECTION OF TRUSSES). ROOF TYPE "B". SEE ROOF ATTACHMENT AND LOADING TABLE.

SOUTH CAROLINA — THOMAS & HUTTON ENGINEERING CO. — No. C00285 — CERTIFICATE OF AUTHORIZATION

SOUTH CAROLINA — PROFESSIONAL ENGINEER — JENNIFER A. WHITE — 24767 — REGISTERED — 12/18/15

| NO. | REVISIONS | BY | DATE |
|---|---|---|---|


THOMAS & HUTTON
Engineering | Surveying | Planning | GIS | Construction Management
682 Johnnie Dodds Boulevard Â Suite 100
Mt. Pleasant, SC 29464 Â 843.849.0200
www.thomasandhutton.com


**KIAWAH RIVER PLANTATION**
CHARLESTON COUNTY, SOUTH CAROLINA

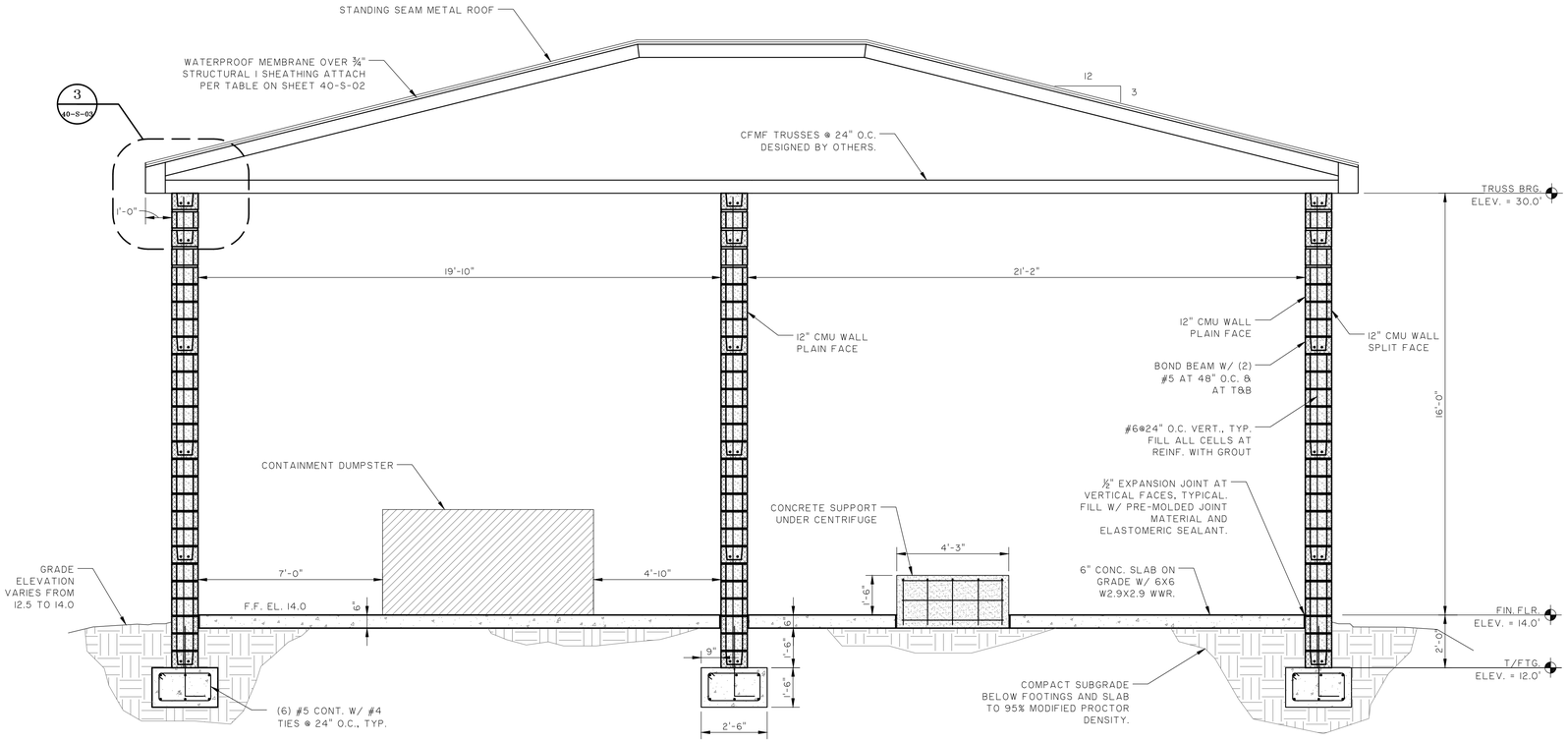
KIAWAH RIVER PLANTATION WWTP

**CENTRIFUGE BUILDING - ROOF PLAN**

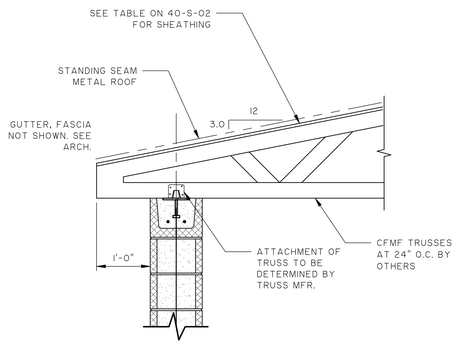
| | |
|---|---|
| JOB NO: | J-25328.0000 |
| DATE: | 12/18/15 |
| DRAWN: | JAH/SHG |
| DESIGNED: | JAH/EAC |
| REVIEWED: | JAH/SHG |
| APPROVED: | MFY |
| SCALE: | AS NOTED |

**40-S-02**


P:\25328\25328.0000\Engineering\Drawings\Construction Plans\25328.0000 - Structural - Centrifuge Plans.dwg - Jan 27, 2016 - 4:59:31 PM




1 40-S-03 **SECTION**
SCALE: 3/8" = 1'-0"




2 40-S-03 **TRUSS CONNECTION AT CMU**
SCALE: 3/8" = 1'-0"

THOMAS & HUTTON
Engineering | Surveying | Planning | GIS | Consulting
682 Johnnie Dodds Boulevard Â Suite 100
Mt. Pleasant, SC 29464 Â 843.849.0200
www.thomasandhutton.com

| NO. | REVISIONS | BY | DATE |
|---|---|---|---|

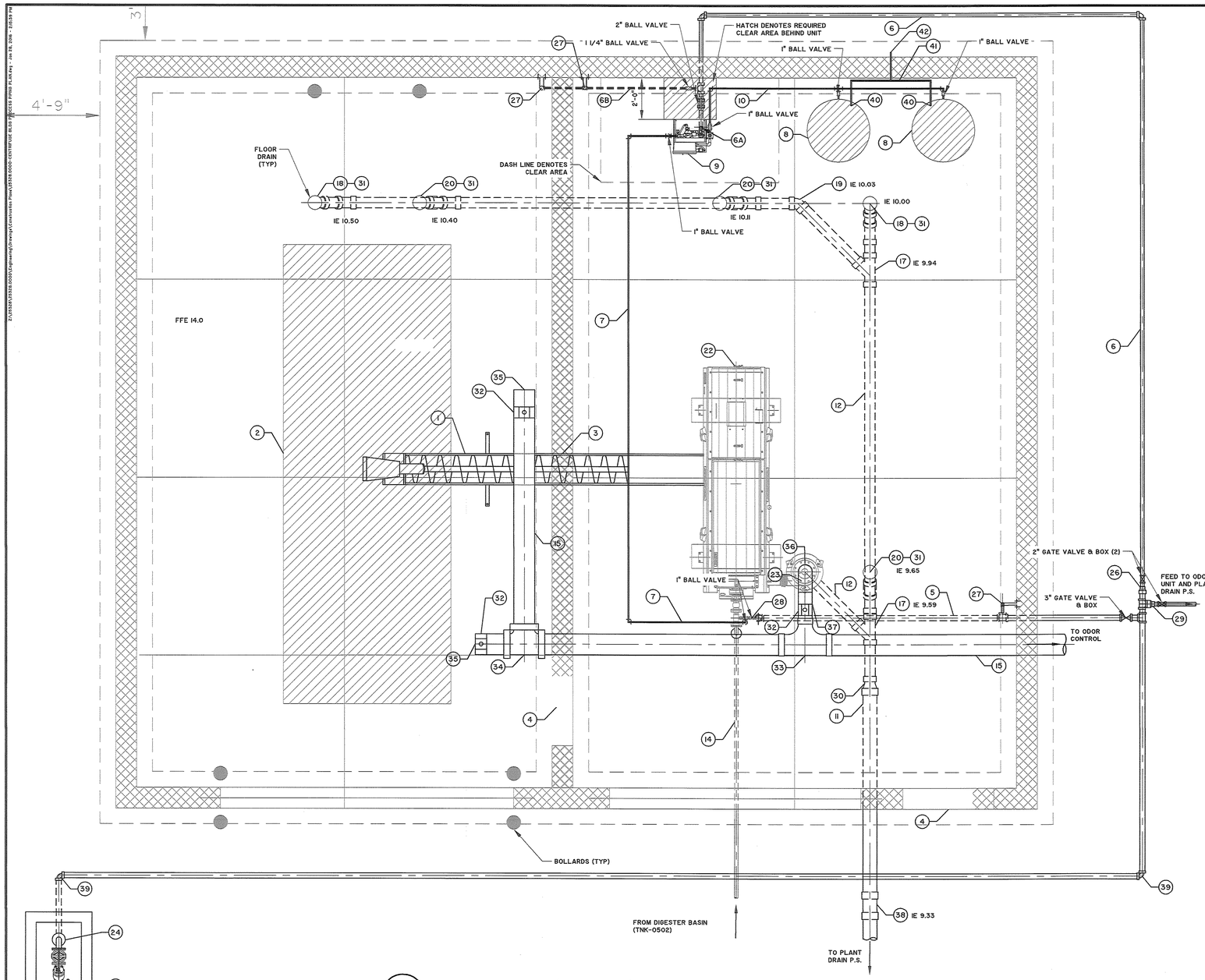
**KIAWAH RIVER PLANTATION**
CHARLESTON COUNTY, SOUTH CAROLINA

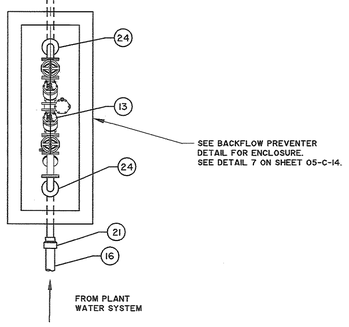
KIAWAH RIVER PLANTATION WWTP

**CENTRIFUGE BUILDING - SECTIONS**

| | |
|---|---|
| JOB NO: | J-25328.0000 |
| DATE: | 12/18/15 |
| DRAWN: | JAH/SHG |
| DESIGNED: | JAH/EAC |
| REVIEWED: | JAH/SHG |
| APPROVED: | MFY |
| SCALE: | AS NOTED |

**40-S-03**




A
40-D-01
## SLUDGE DEWATERING (CENTRIFUGE) BUILDING – PIPING PLAN
3/8"=1'-0"

NOTES:

1. FOR EXTERIOR BUILDING DOORS SEE ARCHITECTURAL SHEETS.
2. SLOPE FLOOR SLAB TO FLOOR DRAINS.
3. ALL FLOORS SHALL HAVE PROTECTIVE COATING (ANTI-SLIP).
4. ALL VENTS TO BE OUTSIDE OF BUILDING AND ALL WALL PENETRATIONS SHALL BE SEALED AIR AND WATER TIGHT.
5. ALL PIPING TO BE SCHEDULE 80 PVC UNLESS OTHERWISE NOTED
6. ALL PIPING AND EQUIPMENT SHALL BE ATTACHED TO WALLS AND OTHER STRUCTURES USING FIBERGLASS REINFORCEMENT PLASTIC (FRP) HANGERS AND SUPPORTS. BRACKETS SHALL CONFORM TO AND FIT DIRECTLY AROUND THE OUTSIDE DIAMETER OF PIPE BEING SUPPORTED. NO CARBONS STEEL SHALL BE USED.
7. SPACING OF PIPE SUPPORTS AND BRACKETS SHALL BE A MINIMUM OF 4 FEET ABD MAXIMUM OF 8 FEET.
8. ADDITIONAL HANGERS AND SUPPORTS SHALL BE INSTALLED AS NEEDED SO THERE ARE NO MOVEMENTS OR VISIBLE SAGGING BETWEEN SUPPORTS.
9. SUBMIT PROPOSED HANGERS AND SUPPORTS TO ENGINEER PRIOR TO INSTALLATION.
10. PROVIDE AND INSTALL NEOPRENE GASKETED OR PAD BETWEEN ALL SURFACES.
11. ALL PIPE TO BE COLOR CODED WITH PROPER LABELING OF FLUID AND FLOW DIRECTION.
12. COAT ALL FLOORS WITH ANTI-SLIP COATING AND RECOMMENDED EPOXY PAINTS. USE EPOXY PAINT COATINGS ON WALLS ALSO.

## PIPING AND EQUIPMENT LEGEND

| NUMBER | DESCRIPTION | QUANTITY |
|---|---|---|
| 1 | 12-INCH (MIN) DISTRIBUTION SHAFTLESS SCREW CONVEYOR – U TROUGH WITH COVER – DOUBLE FORMED FLANGE. INSTALL A MIN 48-INCHES ABOVE WALL OF WASTE BIN. (STAINLESS STEEL 304) CONTRACTOR SHALL VERIFY CLEARANCE REQUIRED TO REMOVE WASTE BIN | 1 |
| 2 | 20 OR 12 CUBIC YARD WASTE BIN | 1 |
| 3 | CUT OR PROVIDE WALL OPENING TO CLEAR SCREW CONVEYOR BY 6" ALL THE WAY AROUND. INSTALL RUBBER BOOT AROUND OPENING. | 1 |
| 4 | FIBERGLAS DOOR (4' X 8') AND FRAME (TAN) WITH 24" X 24" FIBERGLASS WINDOW KIT W/ S.S. HARDWARE | 1 |
| 5 | 3-INCH WATER SUPPLY LINE. CONNECT TO CENTRIFUGE @ 1" NPT WASHWATER CONNNECTION (75 GPM@ 40 PSI) | 1 |
| 6 | 2-INCH WATER SUPPLY (PVC) TO POLYMER SYSTEM (20 GPM @ 40 PSI) | 1 |
| 6A | REDUCE AND CONNECT TO 1-INCH FNPT DILUTION WATER INLET. PROVIDE 1" BALL VALVE | 1 |
| 6B | 1 1/4-INCH WATER SUPPLY (PVC) TO HOSE BIBBS | 1 |
| 7 | 1-INCH POLYMER FEED LINE (LINE OVERHEAD) – HANG FROM CEILING | 1 |
| 8 | POLYMER DRUMS | 2 |
| 9 | POLYMER FEED SYSTEM – SKID MOUNTED | 1 |
| 10 | 1-INCH POLYMER INLET | 1 |
| 11 | 8-INCH C-900 DRAIN LINE @ 1.0% | - |
| 12 | 6-INCH C-900 DRAIN LINE @ 1.0% | - |
| 13 | 3-INCH REDUCED PRESSURE ASSEMBLY (WATTS SERIES 909RPDA OR EQUIVALENT) (WITH INSULATED FIBERGLASS ENCLOSURE (HOT BOX MODEL # HB3NS OR EQUIVALENT) NSTALLED ON 5-INCH THICK CONCRETE PAD | 1 |
| 14 | 3-INCH PVC CENTRIFUGE FEED INLET – REDUCE TO 2-INCH AT CONNECTION TO CENTRIFUGE | 1 |
| 15 | 12-INCH FRP VENT LINE – HANG FROM CEILING | 1 |
| 16 | 4-INCH PVC POTABLE WATER SUPPLY LINE | 1 |
| 17 | 6-INCH WYE | 1 |
| 18 | (2) 6-INCH 45° BENDS AT END OF LINE | 2 |
| 19 | 6-INCH 45° BEND | 1 |
| 20 | 6-INCH WYE AND 45° BEND AT IN-LINE FLOOR DRAINS | 3 |
| 21 | 4-INCH X 3-INCH REDUCER | 1 |
| 22 | CENTRIFUGE D4 SERIES BY ANDRITZ | 1 |
| 23 | 6-INCH 90° BEND UP AND TRANSITION CONNECTION TO 5-INCH FLANGE FOR EFFLUENT OUTLET | 1 |
| 24 | 3-INCH 90° BEND – RESTRAINED | 2 |
| 25 | 3-INCH TEE | 1 |
| 26 | REDUCE TO 2-INCH PVC LINE PAST TEE | 1 |
| 27 | INSTALL WATER HOSE BIBB (WITH VACUUM BREAKERS) – SEE DETAIL 4/05-C-13 | 3 |
| 28 | INSTALL SHUT OFF VALVE WITH FLEXIBLE (REINFORCED) PIPE/TUBING AT CONNECTION TO CENTRIFUGE | 1 |
| 29 | 3-INCH X 2-INCH REDUCER | 1 |
| 30 | 8-INCH X 6-INCH REDUCER COUPLING | 1 |
| 31 | FLOOR DRAIN WITH TRAP PRIMER | 5 |
| 32 | DAMPER | 3 |
| 33 | 12-INCH X 8-INCH TEE | 1 |
| 34 | 12-INCH X 12-INCH TEE | 1 |
| 35 | OPEN INTAKE GRILL | 2 |
| 36 | FLEXIBLE CONNECTION AT UNIT | 1 |
| 37 | 8-INCH FRP UNIT LINE – HANG FROM CEILING | 1 |
| 38 | 22 1/2° BEND TURNED DOWN – DIRECT AND CONNECT TO GRAVITY LINE | 1 |
| 39 | 3-INCH 90° BEND | 2 |
| 40 | VENT CONNECTION – 1 1/4 INCH MIN | 2 |
| 41 | 1 1/2 INCH PVC VENT | 1 |
| 42 | VENT TO EXTERIOR (1 FOOT BELOW CEILING) | 1 |

SOUTH CAROLINA PROFESSIONAL ENGINEER — THOMAS & HUTTON ENGINEERING CO. No. C00285 — CERTIFICATE OF AUTHORIZATION

SOUTH CAROLINA PROFESSIONAL ENGINEER — No. 19269 — 1-29-16 — MARK F. YOUNG

| NO | REVISIONS | BY | DATE |
|---|---|---|---|

THOMAS & HUTTON
Engineering | Surveying | Planning | GIS | Consulting
682 Johnnie Dodds Boulevard • Suite 100
Mt. Pleasant, SC 29464 • 843.849.0200
www.thomasandhutton.com

**KIAWAH RIVER PLANTATION**
CHARLESTON COUNTY, SOUTH CAROLINA
KIAWAH RIVER PLANTATION WWTP
**SLUDGE DEWATERING (CENTRIFUGE) – PIPING PLAN**

| | |
|---|---|
| JOB NO: | J-25328.0000 |
| DATE: | 12/18/15 |
| DRAWN: | DNF |
| DESIGNED: | MFY |
| REVIEWED: | MFY |
| APPROVED: | MFY |
| SCALE: | 3/8"=1'-0" |

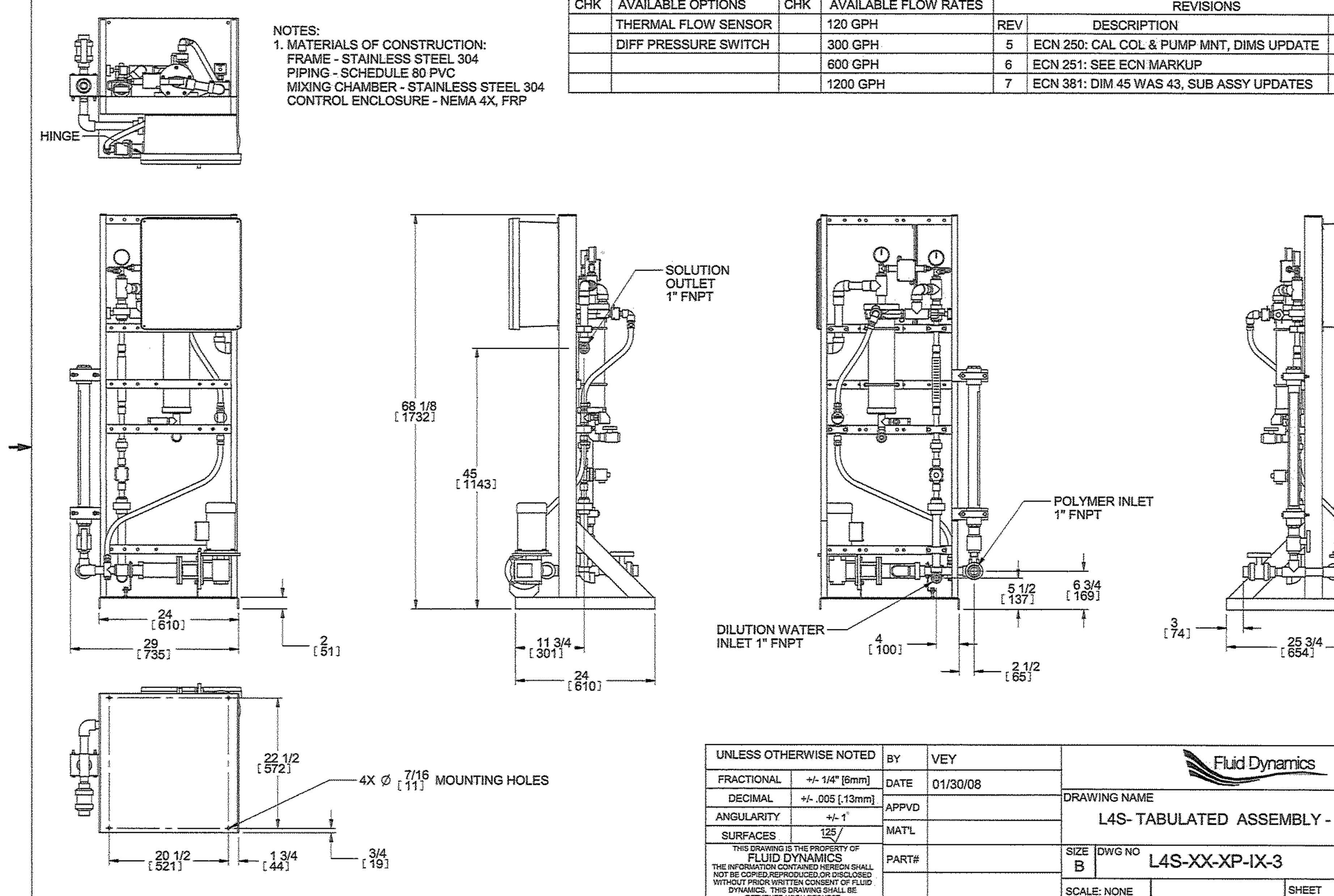
40-D-01

| CHK | AVAILABLE OPTIONS | CHK | AVAILABLE FLOW RATES |
|---|---|---|---|
| | THERMAL FLOW SENSOR | | 120 GPH |
| | DIFF PRESSURE SWITCH | | 300 GPH |
| | | | 600 GPH |
| | | | 1200 GPH |

REVISIONS

| REV | DESCRIPTION | DATE | BY |
|---|---|---|---|
| 5 | ECN 250: CAL COL & PUMP MNT, DIMS UPDATE | 08/17/10 | PK |
| 6 | ECN 251: SEE ECN MARKUP | 9/10/10 | VY |
| 7 | ECN 381: DIM 45 WAS 43, SUB ASSY UPDATES | 01/14/15 | PK |

NOTES:
1. MATERIALS OF CONSTRUCTION:
   FRAME - STAINLESS STEEL 304
   PIPING - SCHEDULE 80 PVC
   MIXING CHAMBER - STAINLESS STEEL 304
   CONTROL ENCLOSURE - NEMA 4X, FRP




| UNLESS OTHERWISE NOTED | | BY | VEY |
|---|---|---|---|
| FRACTIONAL | +/- 1/4" [6mm] | DATE | 01/30/08 |
| DECIMAL | +/- .005 [.13mm] | APPVD | |
| ANGULARITY | +/- 1° | MAT'L | |
| SURFACES | 125 | PART# | |

THIS DRAWING IS THE PROPERTY OF FLUID DYNAMICS. THE INFORMATION CONTAINED HEREON SHALL NOT BE COPIED, REPRODUCED, OR DISCLOSED WITHOUT PRIOR WRITTEN CONSENT OF FLUID DYNAMICS. THIS DRAWING SHALL BE RETURNED UPON REQUEST

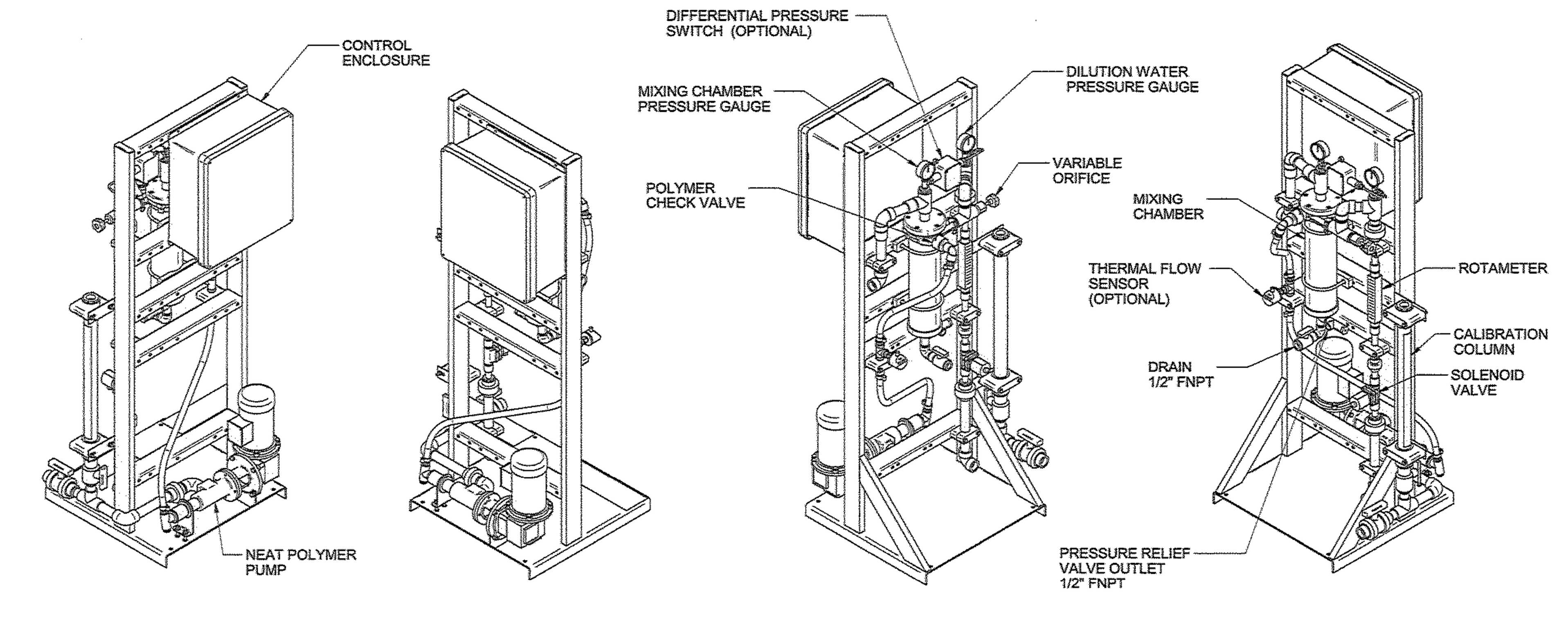
Fluid Dynamics
DRAWING NAME: L4S- TABULATED ASSEMBLY - PROG CAV
SIZE B | DWG NO L4S-XX-XP-IX-3 | REV 7
SCALE: NONE | SHEET 1 OF 2

FLUID SYSTEM DRAWING FORMAT B, REV 3

| CHK | AVAILABLE OPTIONS | CHK | AVAILABLE FLOW RATES |
|---|---|---|---|
| | THERMAL FLOW SENSOR | | 120 GPH |
| | DIFF PRESSURE SWITCH | | 300 GPH |
| | | | 600 GPH |
| | | | 1200 GPH |

REVISIONS

| REV | DESCRIPTION | DATE | BY |
|---|---|---|---|
| 5 | ECN 250: CAL COL & PUMP MNT, DIMS UPDATE | 08/17/10 | PK |
| 6 | ECN 251: SEE ECN MARKUP | 9/10/10 | VY |
| 7 | ECN 381: DIM 45 WAS 43, SUB ASSY UPDATES | 01/14/15 | PK |




| UNLESS OTHERWISE NOTED | | BY | VEY |
|---|---|---|---|
| FRACTIONAL | +/- 1/4" [6mm] | DATE | 01/30/08 |
| DECIMAL | +/- .005 [.13mm] | APPVD | |
| ANGULARITY | +/- 1° | MAT'L | |
| SURFACES | 125 | PART# | |

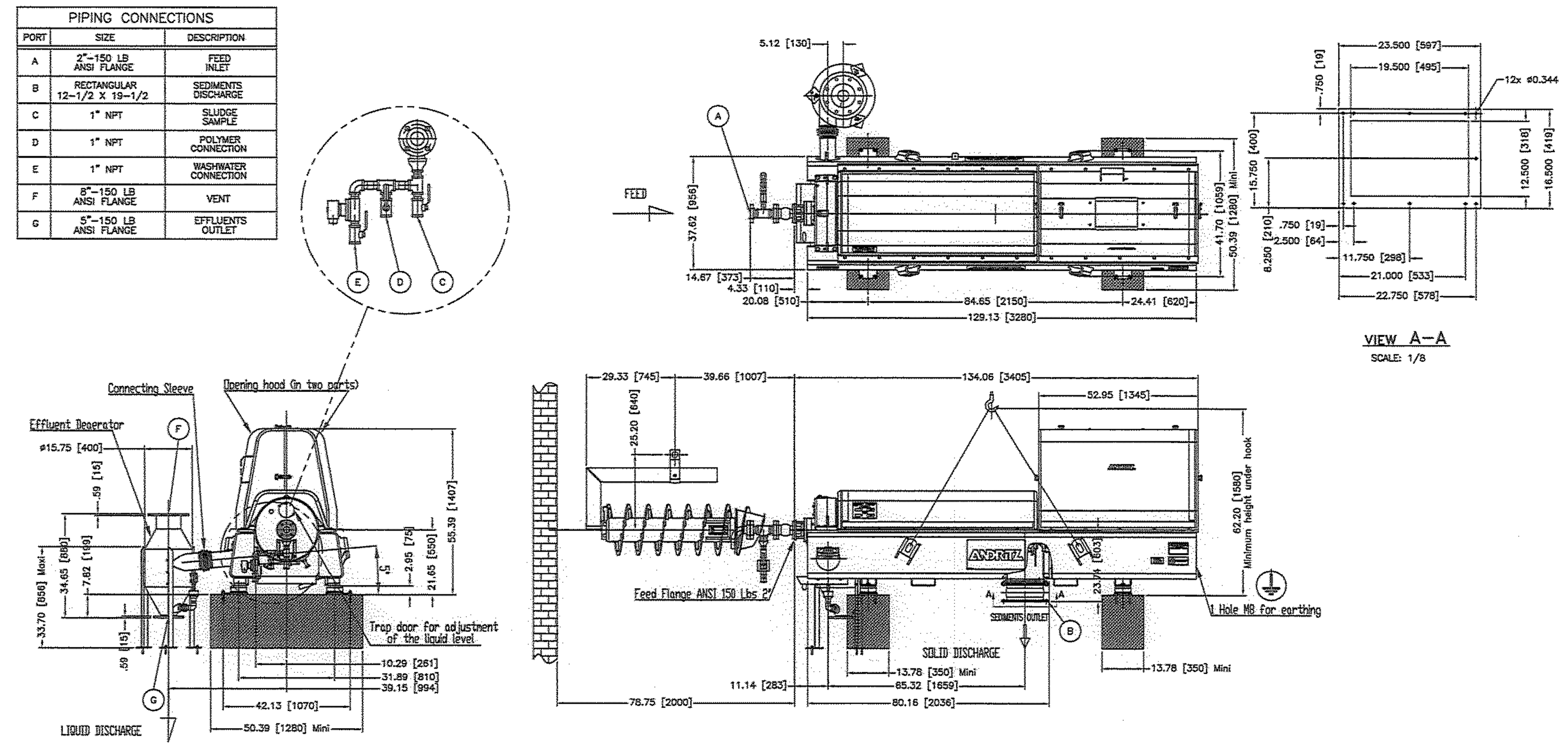
THIS DRAWING IS THE PROPERTY OF FLUID DYNAMICS. THE INFORMATION CONTAINED HEREON SHALL NOT BE COPIED, REPRODUCED, OR DISCLOSED WITHOUT PRIOR WRITTEN CONSENT OF FLUID DYNAMICS. THIS DRAWING SHALL BE RETURNED UPON REQUEST

Fluid Dynamics
DRAWING NAME: L4S- TABULATED ASSEMBLY - PROG CAV
SIZE B | DWG NO L4S-XX-XP-IX-3 | REV 7
SCALE: NONE | SHEET 2 OF 2

FLUID SYSTEM DRAWING FORMAT B, REV 3

PIPING CONNECTIONS

| PORT | SIZE | DESCRIPTION |
|---|---|---|
| A | 2"-150 LB ANSI FLANGE | FEED INLET |
| B | RECTANGULAR 12-1/2 X 19-1/2 | SEDIMENTS DISCHARGE |
| C | 1" NPT | SLUDGE SAMPLE |
| D | 1" NPT | POLYMER CONNECTION |
| E | 1" NPT | WASHWATER CONNECTION |
| F | 8"-150 LB ANSI FLANGE | VENT |
| G | 5"-150 LB ANSI FLANGE | EFFLUENTS OUTLET |




NOTES:

1. ALL PIPING TO AND FROM MACHINE TO BE COMPLETED WITH FLEXIBLE CONNECTIONS.
2. SEE FOUNDATION DRAWING NUMBER DMF1298 FOR DESIGN LOADS AND CONNECTION DETAILS.
3. PROCESS REQUIREMENTS:
   WASH WATER: 75gpm [17 cubic meter/hr] @ 40psi [2.8 bar]
   DURATION: SHUT DOWN: 15 min.
   C.I.P.: 10 min.
   AIR FLOW FROM CENTRATE CASING: 125 cfm [213 cubic meter/hr]
4. NOISE LEVEL: 80 DB MEASURED AT 1 METER WHILE EMPTY.
5. MINIMUM SLUDGE FEED PRESSURE SHALL BE 7.5 psi [0.5 bar] AT THE CENTRIFUGE FEED FLANGE.
6. ALL VIBRATION PADS TO BE LEVEL WITHIN 1/32" [0.79 mm].
7. APPROXIMATE WEIGHT
   TOTAL MACHINE EMPTY: 6,600 lbs [3000 kg]
   TOTAL MACHINE FULL (WATER): 8,000 lbs [3,600 kg]
   BOWL EMPTY, SCROLL, PILLOW BLOCKS, GEARBOX: 1,900 lbs [900 kg]
   SCROLL: 600 lbs [300 kg]
8. ALL DIMENSIONS ARE IN INCHES WITH MILLIMETERS IN [ ].


REFERENCE DRAWING 60819-0

| REV | EIR | REVISION | BY | APVD | DATE |
|---|---|---|---|---|---|
| 1 | NONE | UPDATED GRAPHICS | QG | JB | 09/26/11 |

ESTIMATED WEIGHT IN LBS: | DRAWN BY: TB | DATE 10/08/02
UNLESS OTHERWISE SPECIFIED DIMENSIONS ARE IN INCHES | CHECKED BY: | DATE
FABRICATION TOLERANCES | APPROVED BY: JB | DATE 10/08/02
MACHINING TOLERANCES | THIRD ANGLE PROJECTION
MILL FINISH ALL OVER

ANDRITZ
ANDRITZ-RUTHNER, INC. 1010 COMMERCIAL BLVD. SOUTH ARLINGTON, TEXAS 76001
PHONE: (817) 465-5611

TITLE: D4 SERIES - FILE: D/41 GENERAL ARRANGEMENT
SIZE D | DRAWING NUMBER DMA1643 | REV 1
SCALE 1/16 | FILE DMA1643 | SHEET 1 OF 1




| NO. | REVISIONS | BY | DATE |
|---|---|---|---|

THOMAS & HUTTON
Engineering | Surveying | Planning | GIS | Consulting
682 Johnnie Dodds Boulevard • Suite 100
Mt. Pleasant, SC 29464 • 843.849.0200
www.thomasandhutton.com

# KIAWAH RIVER PLANTATION
CHARLESTON COUNTY, SOUTH CAROLINA

KIAWAH RIVER PLANTATION WWTP

## SLUDGE DEWATERING (CENTRIFUGE) - MISCELLANEOUS DETAILS

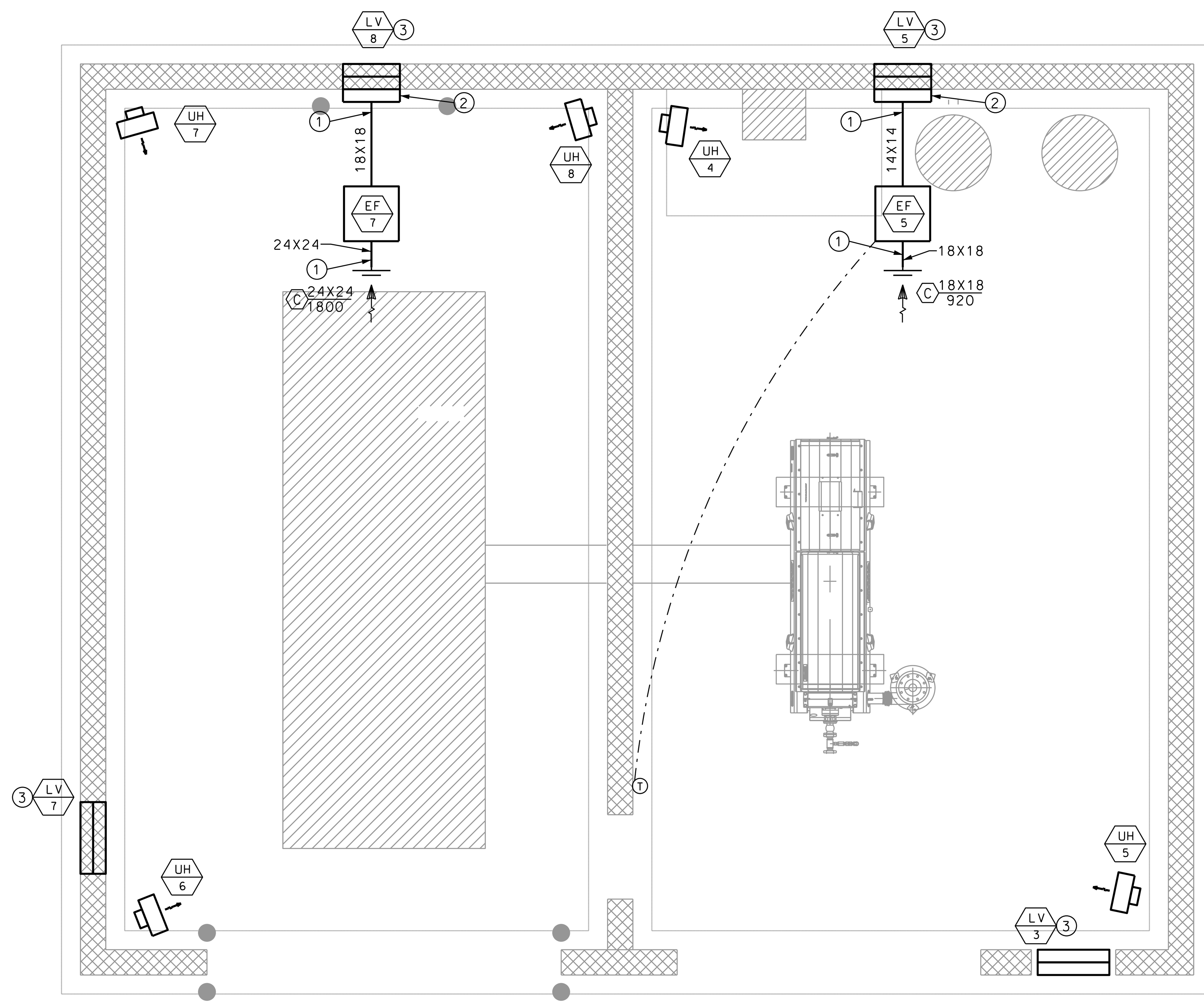
| | |
|---|---|
| JOB NO: | J-25328.0000 |
| DATE: | 7/31/15 |
| DRAWN: | DNF |
| DESIGNED: | MFY |
| REVIEWED: | MFY |
| APPROVED: | MFY |
| SCALE: | AS NOTED |

# 40-D-02

C:\Users\cvd_myr.THOMAS-HUTTON\Documents\Drawing2.dwg - Aug 12, 2013 - 2:15:56 PM

## NOTES:

1. VERIFY ALL DUCT ROUTING PRIOR TO DUCTWORK MANUFACTURE AND INSTALLATION.
2. PROVIDE PLENUM BOX BEHIND LOUVER. TAP AS REQUITED FOR DUCTWORK.
3. ALL EXTERIOR WALL OPENINGS FOR MECHANICAL WORK MUST BE GREATER THAN 2'-0" AFF AT LOWEST POINT. TYPICAL ALL IN CENTRIFUGE BUILDING.




1 / 40-M-01 *HVAC - CENTRIFUGE BUILDING*
*SCALE: 1/4" = 1'-0"*

SOUTH CAROLINA
CHATHAM ENGINEERING COMPANY LLC
C04812
CERTIFICATE OF AUTHORIZATION

SOUTH CAROLINA
REGISTERED PROFESSIONAL ENGINEER
No. 30827
MICHELLE PEAVLER
1-28-16

| NO. | REVISIONS | BY | DATE |
|---|---|---|---|

THOMAS & HUTTON
Engineering | Surveying | Planning | GIS | Consulting
682 Johnnie Dodds Boulevard • Suite 100
Mt. Pleasant, SC 29464 • 843.849.0200
www.thomasandhutton.com

KIAWAH RIVER PLANTATION
CHARLESTON COUNTY, SOUTH CAROLINA
KIAWAH RIVER PLANTATION WWTP
HVAC PLAN

| | |
|---|---|
| JOB NO: | J-25328.0000 |
| DATE: | 01/28/16 |
| DRAWN: | JM |
| DESIGNED: | JM |
| REVIEWED: | MP |
| APPROVED: | MP |
| SCALE: | 1/4" = 1' |

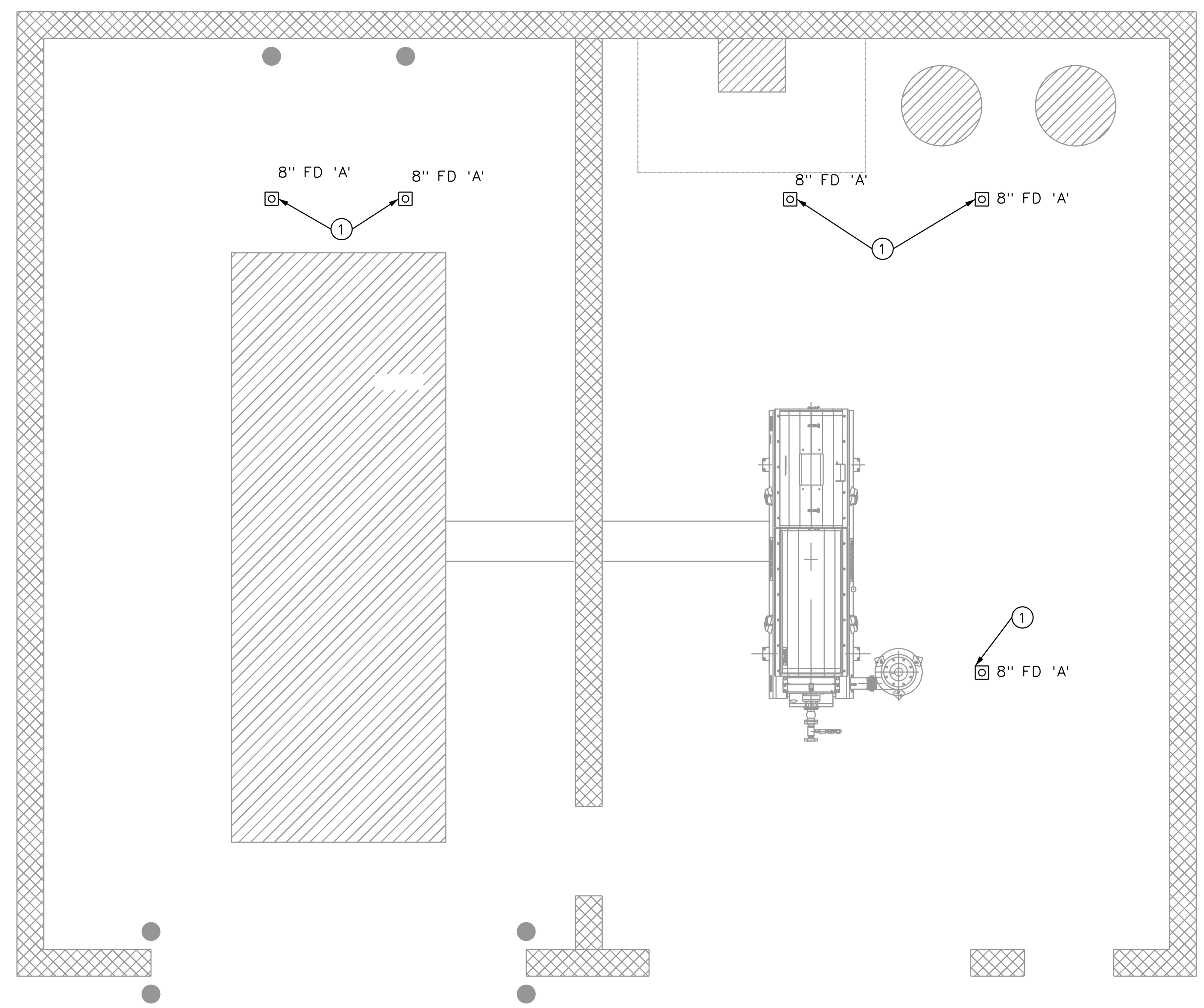
# 40-M-01

GRAPHIC SCALE
4 0 2 4 8 16
( IN FEET )
1 inch = 4 ft.

CADD PLOT
28-JAN-2016
18:03
JMITCHELL

E:\Kiawah River Plantation WWTP.14026.14\m_04.dgn

C:\Users\cvd_myr.THOMAS-HUTTON\Documents\Drawing2.dwg - Aug 12, 2013 - 2:15:56 PM




NOTES:

1. CONNECT TO SANITARY U/G. SEE CIVIL DRAWINGS FOR CONT. PROVIDE DEEP SEAL TRAPS. PROVIDE VENT FROM FLOOR TO EXTERIOR. VENT SHALL BE 2" IN SIZE.

1 / 40-P-01 *PLUMBING PLAN*

*SCALE: 1/4" = 1'-0"*

GRAPHIC SCALE

4 0 2 4 8 16

( IN FEET )
1 inch = 4 ft.

SOUTH CAROLINA
CHATHAM ENGINEERING COMPANY LLC
C04812
CERTIFICATE OF AUTHORIZATION

SOUTH CAROLINA
REGISTERED PROFESSIONAL ENGINEER
No. 30827
S. MICHELLE PEAVLER
1-28-16

| NO. | REVISIONS | BY | DATE |
|---|---|---|---|

THOMAS & HUTTON
Engineering | Surveying | Planning | GIS | Consulting
682 Johnnie Dodds Boulevard • Suite 100
Mt. Pleasant, SC 29464 • 843.849.0200
www.thomasandhutton.com

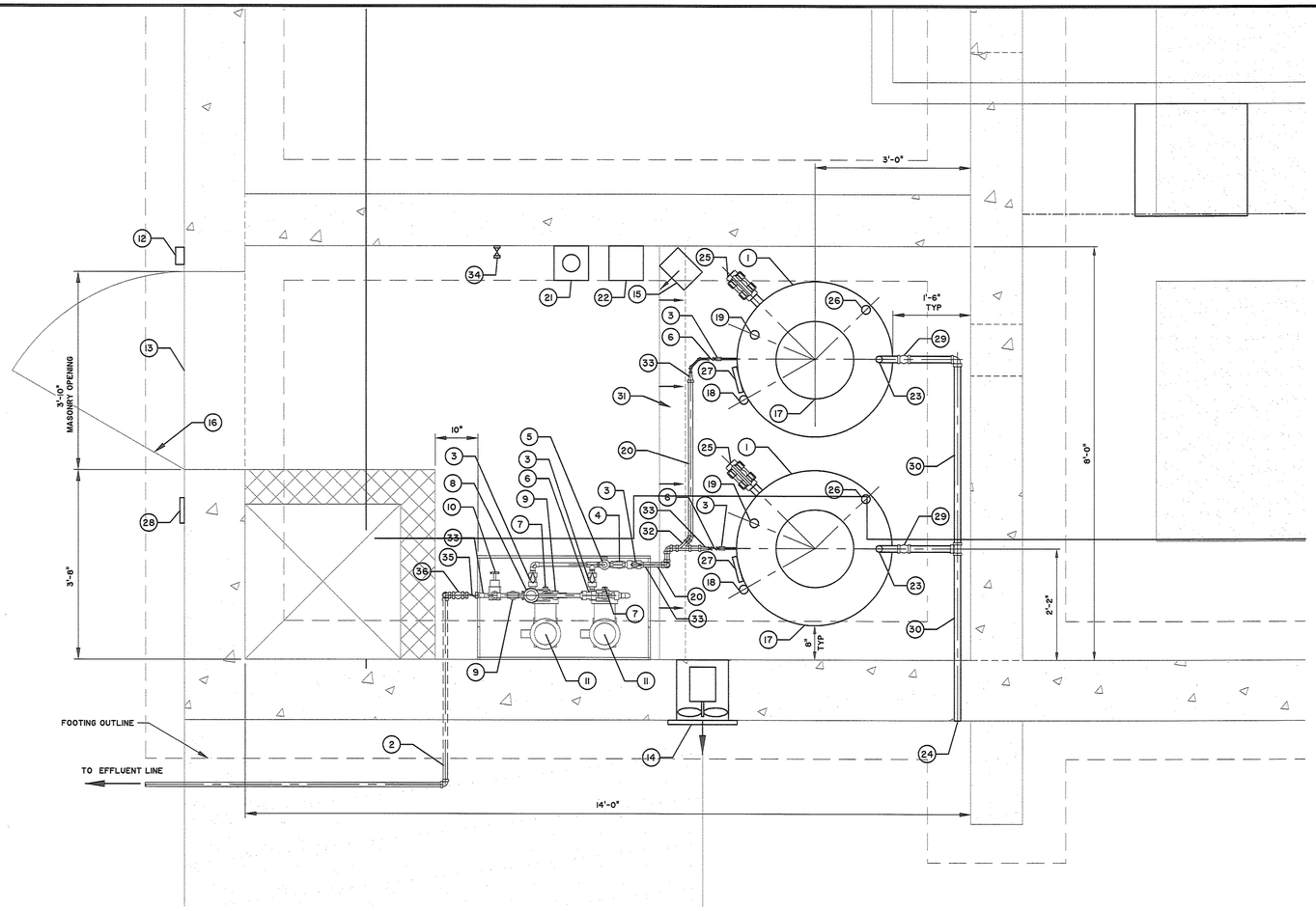
KIAWAH RIVER PLANTATION
CHARLESTON COUNTY, SOUTH CAROLINA
KIAWAH RIVER PLANTATION WWTP
PLUMBING PLAN

| | |
|---|---|
| JOB NO: | J-25328.0000 |
| DATE: | 01/28/16 |
| DRAWN: | SS |
| DESIGNED: | SS |
| REVIEWED: | MP |
| APPROVED: | MP |
| SCALE: | 1/4" = 1' |

# 40-P-01

CADD PLOT
28-JAN-2016
18:06
JMITCHELL

E:\Kiawah River Plantation WWTP.14026.14\p_04.dgn




1 / 45-D-01 **OPERATIONS BLDG CHEMICAL ROOM – PROCESS PIPING PLAN**
3/4"=1'-0"

| LEGEND | | |
|---|---|---|
| NUMBER | DESCRIPTION | QUANTITY |
| 1 | 250 GALLON HDPE STORAGE TOTE (SNYDER INDUSTRIES OR EQUIVALENT) ON CONCRETE PEDESTAL | 2 |
| 2 | 1" PVC | – |
| 3 | 1/2" BALL VALVE | 10 |
| 4 | 1/2" Y-STRAINER | 1 |
| 5 | CALIBRATION COLUMN - 500 ML | 1 |
| 6 | 1/2" CHECK VALVE | 4 |
| 7 | 1/2" RELIEF VALVE | 2 |
| 8 | 1/2" PULSATION DAMPENER (10 CU IN PVC, WETTED) | 1 |
| 9 | PRESSURE GAUGE WITH PROTECTOR | 1 |
| 10 | BACK PRESSURE VALVE | 1 |
| 11 | METERING PUMP (3 GPH@ 150 PSIG) MILTON ROY MACROY MECHANICAL ACTUATED DIAPHRAGM, PVC LE, MANUAL STROKE LENGTH, NPT CONNECTIONS | 2 |
| 12 | EXTERIOR SWITCH FOR LIGHTS AND EXHAUST FAN (WEATHERPROOF) | 1 |
| 13 | VENT WITH MECHANICAL LOUVERS (CORROSION PROTECTED) | 1 |
| 14 | EXHAUST FAN (CORROSION PROTECTED) | 1 |
| 15 | SPACE HEATER | 1 |
| 16 | 3'-6" DOOR WITH SAFETY GLASS | 1 |
| 17 | 18" MIN. VENTED MANWAY ACCESS | 2 |
| 18 | SIGHT LEVEL GAGE | 2 |
| 19 | TANK FILL | 2 |
| 20 | SLOPE PIPE TO METERING PUMPS (1"ø) | – |
| 21 | WATER SOFTENER, CULLIGAN MEDALLIST B OR APPROVED EQUIVALENT (CULLIGAN OF N. CHARLESTON) (CONNECT TO POTABLE WATER SUPPLY WITH BACKFLOW PREVENTOR) | 1 |
| 22 | HOSE AND FILL LINE FOR STORAGE TOTES FROM WATER SOFTENER | 2 |
| 23 | VENT CONNECTION (1 1/4"MIN.) | 2 |
| 24 | VENT TO EXTERIOR 1'-0" BELOW CEILING | 2 |
| 25 | DRAIN VALVE | 2 |
| 26 | OVERFLOW (TYP.) | 2 |
| 27 | STORAGE TANK LABEL (PRODUCT NAME, SAFETY SYMBOL, TANK IDENTIFICATION AND ORANGE ADR PLATE) | 2 |
| 28 | ROOM IDENTIFICATION LABEL NAME PLATE (ROOM NAME, CHEMICAL NAME AND ORANGE ADR PLATE) | 1 |
| 29 | 1 1/4" BALL VALVE | 2 |
| 30 | 1 1/2" PVC | – |
| 31 | SLOPE TO 4" DEEP SUMP IN 6" DISTANCE | – |
| 32 | 1" X 1" WYE | 1 |
| 33 | 1/2" X 1" INCREASER | 4 |
| 34 | WATER HOSE BIBB - SEE DETAIL 5/05-C-13 | 1 |
| 35 | 1" CHECK VALVE | 1 |
| 36 | 1" BALL VALVE | 1 |

NOTES:
1. ALL VENTS TO BE OUTSIDE OF BUILDING AND ALL WALL PENETRATIONS SHALL BE SEALED AIR AND WATER TIGHT.
2. ALL PIPING TO BE SCHEDULE 80 PVC UNLESS OTHERWISE NOTED.
3. ALL PIPING AND EQUIPMENT SHALL BE ATTACHED TO WALLS AND OTHER STRUCTURES USING FIBERGLASS REINFORCED PLASTIC (FRP) HANGERS AND SUPPORTS. BRACKETS SHALL CONFORM TO AND FIT DIRECTLY AROUND THE OUTSIDE DIAMETER OF PIPE BEING SUPPORTED. NO CARBONS STEEL SHALL BE USED.
4. SPACING OF PIPE SUPPORTS AND BRACKETS SHALL BE A MINIMUM OF 4 FEET ABD MAXIMUM OF 8 FEET.
5. ADDITIONAL HANGERS AND SUPPORTS SHALL BE INSTALLED AS NEEDED SO THERE ARE NO MOVEMENTS OR VISIBLE SAGGING BETWEEN SUPPORTS.
6. SUBMIT PROPOSED HANGERS AND SUPPORTS TO ENGINEER PRIOR TO INSTALLATION.
7. PROVIDE AND INSTALL NEOPRENE GASKETED OR PAD BETWEEN ALL SURFACES.
8. ALL PIPE TO BE COLOR CODED WITH PROPER LABELING OF FLUID AND FLOW DIRECTION.
9. CONTRACTOR SHALL CONFIRM PIPE SIZES, SUBMIT SHOP DRAWINGS FOR REVIEW, INCLUDING SIZING CALCULATIONS FOR PIPE, ETC....
10. EXHAUST DUCTS TO BE ALUMINUM WITH PROTECTIVE COATINGS SIZED FOR AIR FLOW REQUIREMENT TO HAVE A MINIMUM OF 2 COMPLETE AIR CHANGES PER MINUTE.
11. ALL MATERIALS SHALL BE SUITABLE FOR SODIUM HYPOCHLORITE SERVICE.
12. INSTALL FLEXIBLE CONNECTIONS TO ALL SIDEWALL TANK OUTLETS.
13. COAT ALL FLOORS WITH ANTI-SLIP COATING AND RECOMMENDED EPOXY PAINTS. USE EPOXY PAINT COATINGS ON WALLS ALSO.
14. USE VENT VALVES.

SOUTH CAROLINA PROFESSIONAL ENGINEER No. 22285 THOMAS & HUTTON ENGINEERING CERTIFICATE OF AUTHORIZATION

SOUTH CAROLINA PROFESSIONAL ENGINEER No. 19093 REGISTERED MARK F. YOUNG 12-2-15

| NO. | REVISIONS | BY | DATE |
|---|---|---|---|
| 1 | GENERAL REVISIONS | MFY | 12/2/15 |

THOMAS & HUTTON
Engineering | Surveying | Planning | GIS | Consulting
682 Johnnie Dodds Boulevard • Suite 100
Mt. Pleasant, SC 29464 • 843.849.0200
www.thomasandhutton.com

**KIAWAH RIVER PLANTATION**
CHARLESTON COUNTY, SOUTH CAROLINA

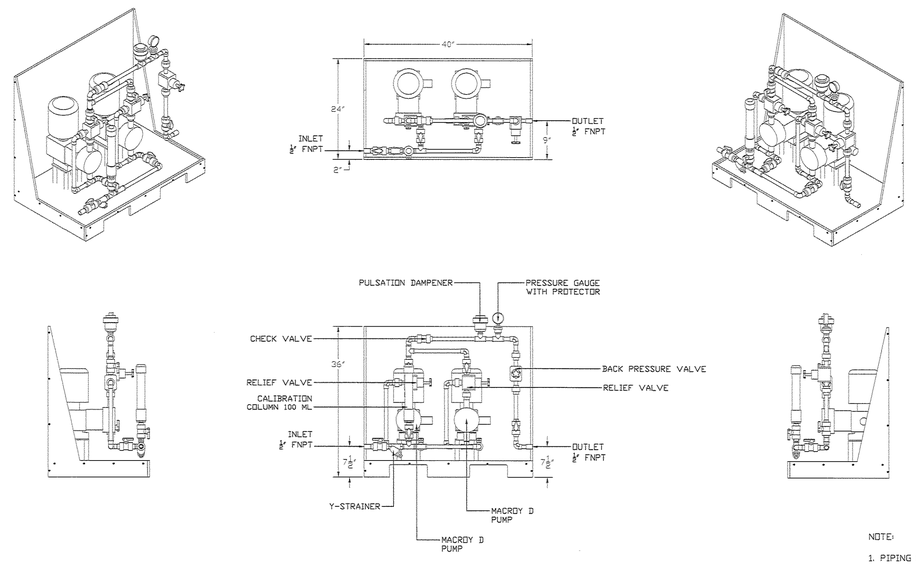
KIAWAH RIVER PLANTATION WWTP

**OPERATIONS BLDG CHEMICAL ROOM- PROCESS PIPING PLAN**

| | |
|---|---|
| JOB NO: | J-25328.0000 |
| DATE: | 12/18/15 |
| DRAWN: | DNF |
| DESIGNED: | MFY |
| REVIEWED: | MFY |
| APPROVED: | MFY |
| SCALE: | AS NOTED |

**45-D-01**

Z:\25328\0\25328.0000\Engineering\Drawings\Construction Plans\25328.0000-CHEMICAL.RVM - PROCESS PIPING PLAN.dwg - Jan 25, 2016 - 2:25:37 PM




NOTE:

1. PIPING MATERIAL: ¾" PVC

MILTON ROY

201 IVYLAND ROAD
IVYLAND, PA. 18974

PHONE #: 215.441.7575 FAX #: 215.982.1105
www.MILTONROY.com

# RoyPak MacRoy D Package

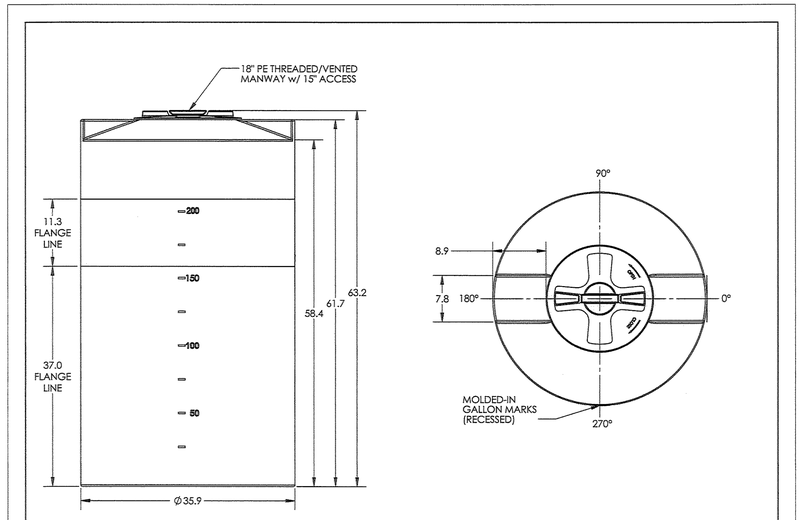
## DUPLEX - GENERAL DRAWING

| | | | | | |
|---|---|---|---|---|---|
| DRAWING #: QCF-057 | SCALE: NONE | PART #: | CUSTOMER: | | |
| CAD FILE: qcf-057.dwg | SHEET 1 OF 1 | QUOTE #: Q3073-04 | DESIGNED BY: | | 01-15-04 |
| | | | DRAWN BY: | | 01-15-04 |
| | | | CHECKED BY: | | 01-15-04 |
| | | | APPROVED BY: | | 01-15-04 |

1
45-D-02

**SODIUM HYPOCHLORITE SKID**

SCALE: N.T.S.




*ALL EXTERNAL PIPING MUST BE INDEPENDENTLY SUPPORTED.
*ONLY BASE FITTINGS TO BE LEFT INSTALLED AT TIME OF SHIPMENT PER SII PROCEDURE.
*Consult Snyder's Guidelines for Use and Installation prior to delivery.
Available on-line at http://www.snyderindustriestanks.com/technical

**ALL DIMENSIONS ARE IN INCHES, NOMINAL & SUBJECT TO CHANGE WITHOUT NOTICE.**
**ALL DIMENSIONS ON ROTATIONAL MOLDED PARTS ARE SUBJECT TO A ± 3% TOLERANCE.**

| | | | | | |
|---|---|---|---|---|---|
| DO NOT SCALE | DRAWN BY | DATE | SNYDER INDUSTRIES, INC. | SPEC: ASM TK 250VCT X 36 | REVISION: A |
| STATUS: Released | RTI | 9/10/2015 | 4700 Fremont Street, Lincoln, NE 68504, (402) 467-5221, www.snydernet.com | PART NO.: 1008100N___01 | SHEET: 1 OF 1 |
| © SNYDER INDUSTRIES INC., 2014 | | | | ENG. ID.: D001090 | |

2
45-D-02

**SODIUM HYPOCHLORITE STORAGE TANK**

SCALE: N.T.S.

SOUTH CAROLINA — THOMAS & HUTTON ENGINEERING CO. No. C002898 — CERTIFICATE OF AUTHORIZATION

SOUTH CAROLINA — REGISTERED PROFESSIONAL ENGINEER No. 19291 — MARK F. YOUNG — 9-10-15

| NO. | REVISIONS | BY | DATE |
|---|---|---|---|
| | | | |


THOMAS & HUTTON
Engineering | Surveying | Planning | GIS | Consulting
682 Johnnie Dodds Boulevard • Suite 100
Mt. Pleasant, SC 29464 • 843.849.0200
www.thomasandhutton.com


**KIAWAH RIVER PLANTATION**
CHARLESTON COUNTY, SOUTH CAROLINA

KIAWAH RIVER PLANTATION WWTP

**OPERATIONS BLDG CHEMICAL ROOM - MISCELLANEOUS DETAILS**

| | |
|---|---|
| JOB NO: | J-25328.0000 |
| DATE: | 7/31/15 |
| DRAWN: | DNF |
| DESIGNED: | MFY |
| REVIEWED: | MFY |
| APPROVED: | MFY |
| SCALE: | AS NOTED |

**45-D-02**

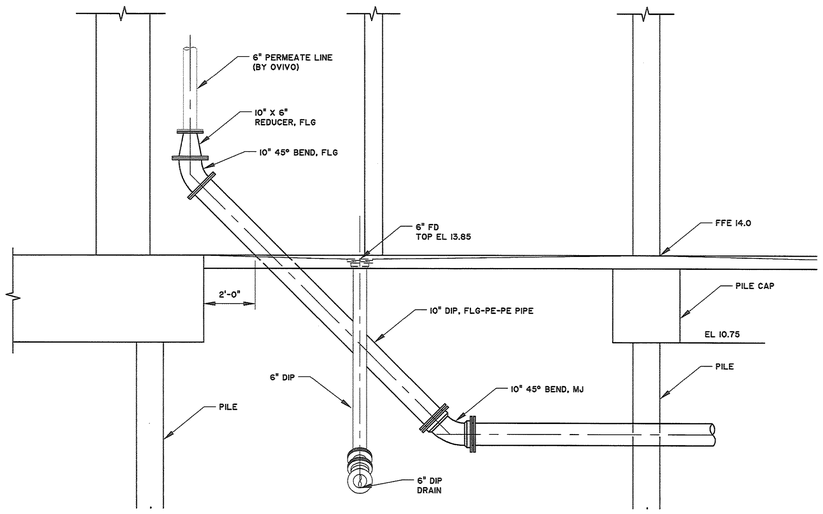
Z:\25328\25328.0000\Engineering\Drawings\Construction Plans\25328.0000-CHEMICAL ROOM - PROCESS PIPING DETAILS.dwg - Jul 31, 2015 - 9:30:54 AM

## EQUIPMENT ROOM LEGEND

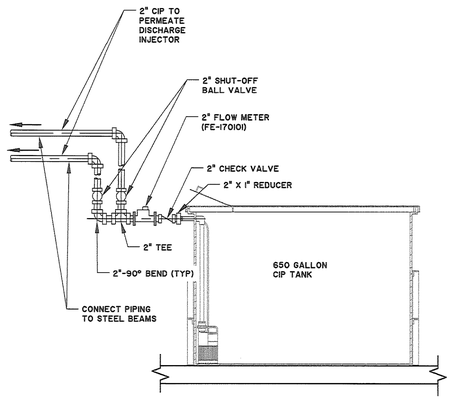
| NUMBER | DESCRIPTION | QUANTITY |
|---|---|---|
| 1 | 4 SHELF ADJUSTABLE SOLID TOP (36" X 24") DURASHELF ALL PLASTIC INDUSTRIAL GRADE SHELVING SYSTEM OR APPROVED EQUIVALENT WITH 2 CONTAINMENT TRAYS (BLACK) | 1 |
| 2 | 48" X 30" ALUMINUM WORK BENCH WITH HDPE TOP | 1 |
| 3 | 2" CIP INJECTION POINT | 2 |
| 4 | 55-GAL. DRUM W/ TOP CONNECTION FOR CAUSTIC SODA, MODEL 655BLK OR EQUAL | 1 |
| 5 | FOUR DRUM, LOW PROFILE SPILL CONTAINMENT PALLET FOR CAUSTIC SODA STORAGE - EAGLE MODEL 1635B OR EQUAL | 1 |
| 6 | WALL MOUNTED SUPPORT ANGLE | 1 |
| 7 | 1" FLEXIBLE SUCTION TUBING | 1 |
| 8 | CHEMICAL METERING PUMP, PMP-160101, WATSON MARLOW, Q DOS 30 UNIVERSAL METERING PUMP (PROVIDE ON SPARE) | 2 |
| 9 | LOW PROFILE HDPE RAMP - EAGLE MODEL 1689B OR EQUAL | 1 |

GENERAL NOTES:

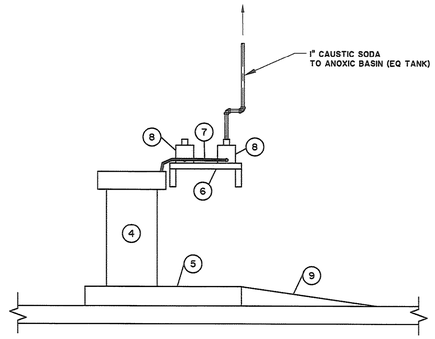
1. BLOWERS TO BE PROVIDED WITH INTAKE FILTER AND SILENCER, PRESSURE RELIEF VALVE, AND CHECK VALVE IN A SOUND ENCLOSURE.
2. ALL AIR PIPING BELOW EL. 23.00 SHALL BE INSULATED PER THE SPECIFICATIONS.
3. INSTALL PIPING SO THAT MAG METERS HAVE AT LEAST 5 DIAMETERS OF STRAIGHT PIPE UPSTREAM AND 3 DIAMETERS DOWNSTREAM.
4. REFER TO SPECIFICATION 40-05-15 FOR PIPE SUPPORT REQUIREMENTS.
5. REFER TO P & IDS FOR VALVES AND INSTRUMENTS.



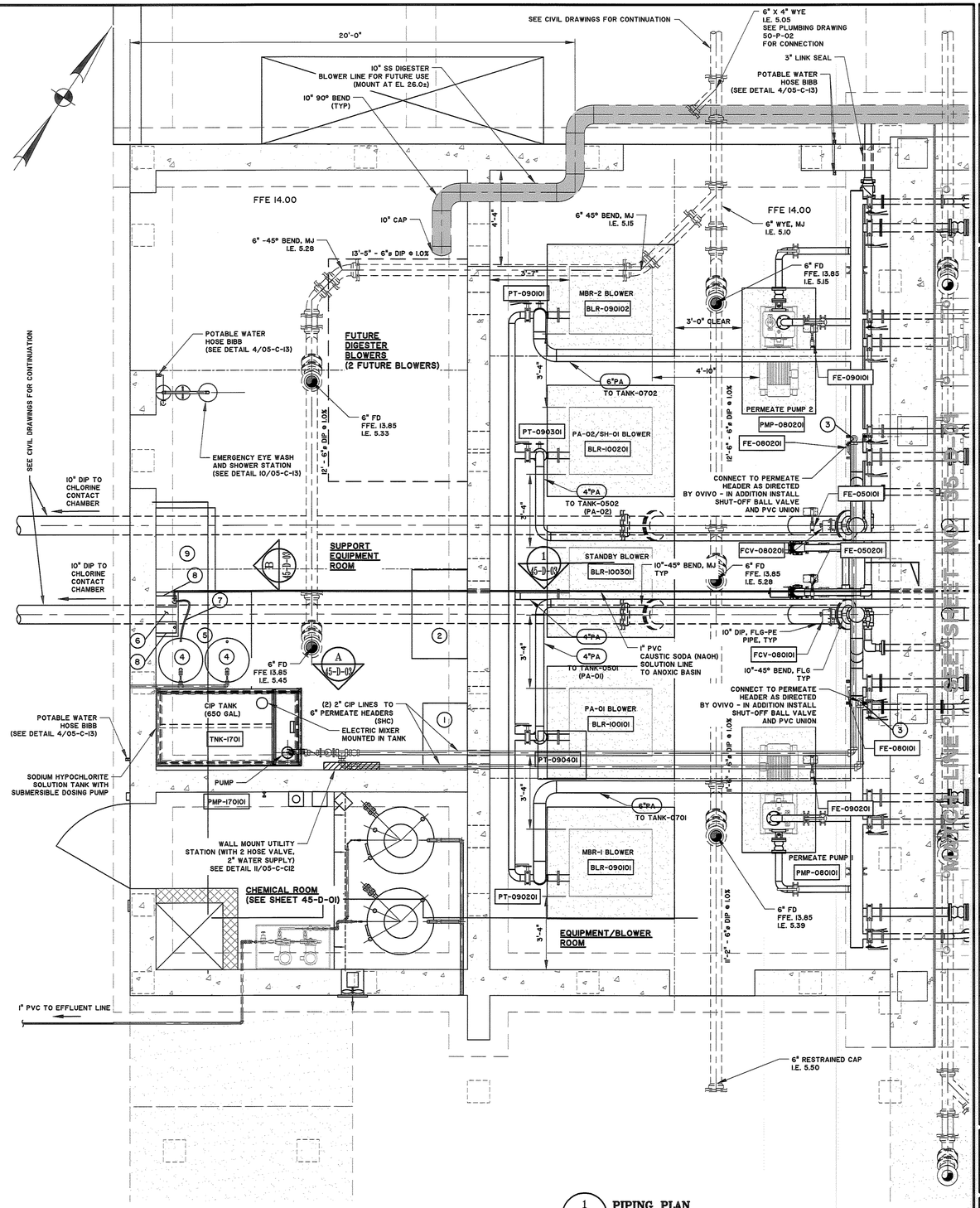

1 / 45-D-03 **SECTION** 3/8"=1'-0"




A / 45-D-03 **ELEVATION** 1/2"=1'-0"




B / 45-D-03 **ELEVATION** 1/2"=1'-0"




1 / 35-D-01 **PIPING PLAN** 3/8"=1'-0"

SOUTH CAROLINA PROFESSIONAL ENGINEER 13257 THOMAS BRANTON HUTTON CERTIFICATE OF AUTHORIZATION No. C00285 NOT VALID WITHOUT SIGNATURE AND SEAL

SOUTH CAROLINA PROFESSIONAL ENGINEER 13257 MARK F. YOUNG 1-29-16 NOT VALID WITHOUT SIGNATURE AND SEAL

| NO. | GENERAL REVISIONS / REVISIONS | BY | DATE |
|---|---|---|---|
| | | MFY | 12/2/15 |


THOMAS & HUTTON
Engineering | Surveying | Planning | GIS | Consulting
682 Johnnie Dodds Boulevard • Suite 100
Mt. Pleasant, SC 29464 • 843.849.0200
www.thomasandhutton.com


**KIAWAH RIVER PLANTATION**
CHARLESTON COUNTY, SOUTH CAROLINA

KIAWAH RIVER PLANTATION WWTP

**OPERATIONS BLDG LOWER LEVEL - PLAN**

| | |
|---|---|
| JOB NO: | J-25328.0000 |
| DATE: | 12/18/15 |
| DRAWN: | DNF |
| DESIGNED: | MFY |
| REVIEWED: | MFY |
| APPROVED: | MFY |
| SCALE: | AS NOTED |

**45-D-03**


Z:\25328\25328.0000\Engineering\Drawings\Construction Plans\25328.0000-OPERATION BLDG LOWER LEVEL.dwg - Jan 28, 2016 - 3:43:59 PM

# LEGEND

| SYMBOL | DESCRIPTION |
|---|---|
| A-1,3,5 / 1 a B / A-3,5 | A-1,3,5 ADJACENT TO ARROW INDICATES HOME-RUN OF CIRCUITS 1,3,5 TO PANEL A. 3,5 OR A-3,5 ADJACENT TO ARROW INDICATES CIRCUIT CONTINUATION. MARKS ACROSS RACEWAY RUNS INDICATE THE NUMBER OF NO. 12 CONDUCTORS. UNLESS NOTED, NO MARKS INDICATES TWO NO. 12 CONDUCTORS. EQUIPMENT GROUNDING CONDUCTORS ARE NOT SHOWN, SEE GENERAL NOTES. IF INDICATED ADJACENT TO OUTLET, NUMERAL AND LOWER CASE LETTER INDICATES CIRCUIT CONNECTION AND SWITCHLEG DESIGNATION RESPECTIVELY. TYPE B OR CAPITAL LETTER B INDICATES LIGHT FIXTURE TYPE. UNLESS NOTED, DIMENSIONS INDICATED IN LEGEND AND ON PLANS ARE TO BOTTOM OF OUTLET OR DEVICE. ALL SYMBOLS INDICATED HEREIN MAY NOT NECESSARILY BE USED ON THE PLANS. |
| | CEILING OUTLET AND LED FIXTURE |
| | WALL OUTLET AND LED FIXTURE |
| | WALL MTD DUAL REMOTE EMERGENCY HEAD - MTD 8' AFF. |
| XA | OUTLET AND LED EXIT LIGHT - LETTERS INDICATE FIXTURE TYPE. PROVIDE ARROWS INDICATED |
| | POST TOP LED LUMINAIRE, POLE, AND CONCRETE BASE, REFER TO DETAIL 1/E-02. |
| | FLOOD LIGHT |
| | WALL MOUNTED TWO HEAD EMERGENCY FIXTURE, MT. 8' AFF. |
| PC | PHOTOCELL, EATON/GREENGATE PPS-5, MOUNTED UNDER EAVE OR 10' AFG, NOTE G10. |
| J J | WEATHERPROOF JUNCTION BOX MOUNTED TO STRUCTURE |
| P C | POLYMER CONCRETE PULL BOX MOUNTED FLUSH IN GRADE, REFER TO DETAIL 4/E-03. |
| 6 | DUPLEX RECEPTACLE- MT. 16" AFF, NUMBER DESIGNATES LOCAL BRANCH CIRCUIT SERVING OUTLET |
| | DUPLEX RECEPTACLE- MT. 48" AFF AND/OR ABOVE COUNTER TOP |
| WP | WEATHERPROOF DUPLEX RECEPTACLE, MT. 16" ABOVE FLOOR AND 36" ABOVE EARTH W/ IN-USE COVER, TYPE 'WR' RECEPTACLE |
| GF | GROUND FAULT INTERRUPTER DUPLEX RECEPTACLE- MT. 48" AFF AND/OR ABOVE COUNTER TOP OR AS INDICATED |
| 20A | DUPLEX RECEPTACLE, NEMA 5-20R- MT. 16" AFF |
| W | DUPLEX RECEPTACLE, NEMA 5-20R- MTD. WITHIN WATER COOLER HOUSING, SERVED FROM GFCIBRANCH CIRCUIT BREAKER. |
| | TELEPHONE/DATA OUTLET- MT. 16" AFF U.N.O. EXTEND 1"C TO NEAREST TELEPHONE CABINET OR BACKBOARD |
| S | SINGLE POLE TOGGLE SWITCH- MT. 48" UP |
| $S^3$ | THREE-WAY TOGGLE SWITCH- MT. 48" UP |
| OS 1 | PIR WALL OCCUPANCY SENSOR - MT. 48" UP, EATON/GREENGATE OSW-P-1001-MV |
| OS 2 | ULTRASONIC WALL OCCUPANCY SENSOR - MT. 48" UP, EATON/GREENGATE OSW-U-0721-MV |
| $S_S$ | MOTOR RATED SWITCH WITH OVERLOAD PROTECTION - MT. 48" UP. |
| $S_M$ | MOTOR RATED DISCONNECT SWITCH, SINGLE PHASE - MT. 48" UP. |
| $S^D$ | DOOR SWITCH FOR CHEMICAL ROOM, SQUARE D CLASS 9007 MS/ML WITH LEVER ARM. |
| EPO | EMERGENCY POWER-OFF PUSHBUTTON STATION |
| | PANELBOARD,SURFACE MOUNTED |
| | TELEPHONE OR SIGNAL BACKBOARD, 3/4"X 4'X 8' UNLESS NOTED |
| T | DRY-TYPE TRANSFORMER - VOLTAGE, PHASE, AND KVA AS INDICATED |
| | EQUIPMENT AS NOTED |
| M | ELECTRIC METER |
| | MOTOR, HORSEPOWER AS INDICATED |
| | NON-FUSIBLE DISCONNECT SWITCH, RATING/POLES/ENCLOSURE AS INDICATED |
| | MAGNETIC STARTER |
| | COMBINATION MAGNETIC STARTER/NON-FUSIBLE DISCONNECT SWITCH |
| | RACEWAY INSTALLED CONCEALED IN WALLS AND/OR ABOVE CEILING |
| | RACEWAY INSTALLED CONCEALED IN/OR BELOW FLOOR SLAB OR BELOW GRADE |
| | RACEWAY INSTALLED EXPOSED |
| —G—G— | GROUND RING AROUND SITE 4/0 CU BURIED AT 36" BELOW GRADE. NOTE G9. |
| | FLEXIBLE METALLIC RACEWAY |
| | CONDUIT STUB-UP AND HOMERUN |
| | CONDUIT UP/CONDUIT DOWN |
| | CONDUIT TERMINATION, STUB-OUT |
| | GROUND |
| | GROUND ROD LOCATION |
| SV | SOLENOID VALVE, FURNISHED WITH EQUIPMENT PROVIDED BY OTHERS |
| VP | VALVE POSITION SWITCH, FURNISHED WITH EQUIPMENT PROVIDED BY OTHERS |
| FM | FLOW METER, FURNISHED WITH EQUIPMENT PROVIDED BY OTHERS |
| PT | PRESSURE TRANSDUCER, FURNISHED WITH EQUIPMENT PROVIDED BY OTHERS |
| | ULTRASONIC TRANSDUCER |
| FACP | FIRE ALARM CONTROL PANEL |
| F | FIRE ALARM MANUAL PULL STATION - MT. 48" UP |
| F | FIRE ALARM AUDIBLE AND VISUAL SIGNAL DEVICE. MOUNT 6" BELOW FINISHED CEILING OR 80" AFF, WHICHEVER IS LOWER, TO THE BOTTOM OF THE LENS |
| F | FIRE ALARM VISUAL SIGNAL. MOUNT 6" BELOW FINISHED CEILING OR 80" AFF, WHICHEVER IS LOWER, TO THE BOTTOM OF THE LENS |

# ABBREVIATIONS

| | |
|---|---|
| A OR AMP | AMPERES |
| AFF | ABOVE FINISHED FLOOR |
| AIC | AMPERE INTERRUPTING CAPACITY |
| ASYM | ASYMMETRICAL |
| ATS | AUTOMATIC TRANSFER SWITCH |
| C | CONDUIT |
| CB | CIRCUIT BREAKER |
| CKT | CIRCUIT |
| CNTL | CONTROL |
| CT | CURRENT TRANSFORMER |
| D | DEPTH |
| DISC | DISCONNECT SWITCH |
| DISC SW | DISCONNECT SWITCH |
| EXP | EXPLOSION PROOF |
| F | FUSE |
| G OR GND | GROUND |
| H | HEIGHT |
| HP | HORSEPOWER |
| JB OR J | JUNCTION BOX |
| KVA | KILOVOLT - AMPS |
| KW | KILOWATTS |
| L | LENGTH |
| MCB OR MB | MAIN CIRCUIT BREAKER |
| MH OR MTG | MOUNTING HEIGHT |
| MLO | MAIN LUGS ONLY |
| MT OR MTD | MOUNT OR MOUNTED |
| NEC | NATIONAL ELECTRICAL CODE |
| NFPA | NATIONAL FIRE PROTECTION ASSOC. |
| NTS | NOT TO SCALE |
| P | POLE |
| PMT | PAD MOUNT TRANSFORMER |
| PNL | PANELBOARD |
| RECEPT | RECEPTACLE |
| RMS | ROOT MEAN SQUARE |
| SPD | SURGE PROTECTION DEVICE (TVSS) |
| SW | SWITCH |
| SYM | SYMMETRICAL |
| TBB | TELEPHONE BACKBOARD |
| TYP | TYPICAL |
| UG | UNDERGROUND |
| UL | UNDERWRITERS LABORATORIES |
| UNO | UNLESS NOTED OTHERWISE |
| V | VOLTS |
| W | WIDTH |
| W/ | WITH |
| WP | WEATHER PROOF |
| XDUCER | TRANSDUCER, ULTRASONIC TYPE |
| XFMR | TRANSFORMER |

# GENERAL NOTES: (FOR ALL DRAWINGS WHERE APPLICABLE)

G1. WHEN CONDUCTOR SIZE IS INDICATED FOR BRANCH CIRCUIT HOME RUN, THE CONDUCTOR SIZE INDICATED SHALL BE USED FOR THE COMPLETE CIRCUIT.

G2. ALL EQUIPMENT SUPPORTS AND HANGERS SHALL BE COORDINATED WITH STRUCTURAL DRAWINGS TO INSURE THAT LOCATION OF SUPPORTS AND HANGERS OCCUR WITHIN 4" OF PANEL POINT.

G3. HEAT TAPE CONNECTIONS SHALL BE DIRECT CONNECTIONS.

G4. GROUNDING CONDUCTORS SHALL BE PROVIDED FOR ALL BRANCH CIRCUITS. REFER TO SECONDARY GROUNDING SPECIFICATION SECTION.

G5. THE CONTRACTOR SHALL COORDINATE THE ELECTRICAL REQUIREMENTS OF THE EQUIPMENT PROVIDED WITH THE DRAWINGS. ANY DISCREPANCIES SHALL IMMEDIATELY BE BROUGHT TO THE ATTENTION OF THE ENGINEER. ANY REQUIRED ADJUSTMENTS IN BREAKER RATINGS, MOTOR CONTROLLERS, FEEDERS, ETC. SHALL BE MADE AT NO ADDITIONAL COST TO THE OWNER.

G6. THE RECEPTACLE SHALL BE MOUNTED ON THE EQUIPMENT FRAME OR CONCRETE STRUCTURE. PROVIDE WEATHER RESISTANT TYPE 'WR'.

G7. THE AUTOMATIC TRANSFER SWITCH SHALL PROVIDE A PRE-TRANSFER, POST-TRANSFER, NORMAL POWER AND EMERGENCY POWER SIGNAL TO THE IN-PLANT SCADA PANEL AND OVIVO CONTROL PANEL. THE IN-PLANT SCADA PANEL AND OVIVO PANEL SHALL PROVIDE THE LOAD STEP SEQUENCE REQUIRED IN SPECIFICATION SECTION 263213, IT SHALL ALSO PROVIDE LOCK-OUT OF SPECIFIED LOADS DURING EMERGENCY GENERATOR OPERATION.

G8. ITEM PROVIDED WITH EQUIPMENT FURNISHED BY OTHERS. FIELD CONNECTION BY ELECTRICAL CONTRACTOR.

G9. PROVIDE DETECTABLE BARRIER TAPE, 3M SCOTCH SERIES 400, BURIED AT 18" BELOW GRADE. FURNISH 6" WIDE X 5 MIL TAPE WITH ALUMINUM BACKING. INSTALL ABOVE ALL BURIED ELECTRICAL CONDUITS AND CABLES.

G10. AIM PHOTO CELL AWAY FROM ARTIFICIAL LIGHT SOURCES. ADJUST SHIELD FOR PROPER OPERATION AND TO REDUCE FALSE-SWITCHING.

SOUTH CAROLINA CHATHAM ENGINEERING COMPANY LLC C04812 CERTIFICATE OF AUTHORIZATION

SOUTH CAROLINA REGISTERED PROFESSIONAL ENGINEER No. 14134 PAUL MAMALAKIS 1/28/16

| NO. | REVISIONS | BY | DATE |
|---|---|---|---|

THOMAS & HUTTON
Engineering | Surveying | Planning | GIS | Consulting
682 Johnnie Dodds Boulevard • Suite 100
Mt. Pleasant, SC 29464 • 843.849.0200
www.thomasandhutton.com

KIAWAH RIVER PLANTATION
CHARLESTON COUNTY, SOUTH CAROLINA

KIAWAH RIVER PLANTATION WWTP

LEGEND, ABBREVIATIONS & GEN. NOTES

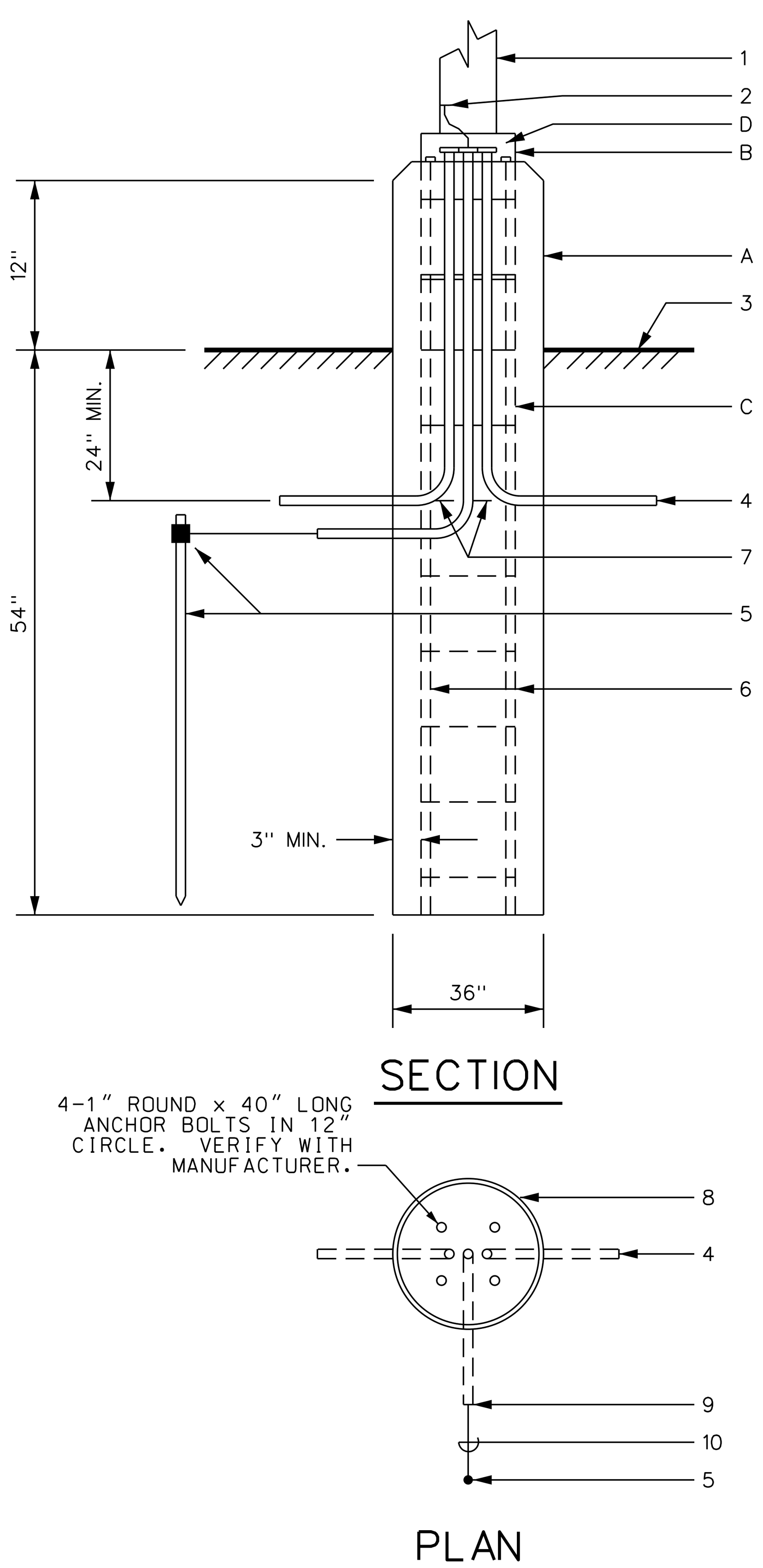
| | |
|---|---|
| JOB NO: | J-25328.0000 |
| DATE: | 01/28/16 |
| DRAWN: | CC |
| DESIGNED: | CC |
| REVIEWED: | PM |
| APPROVED: | PM |
| SCALE: | NONE |

**50-E-01**

C:\Users\cvd_myr.THOMAS-HUTTON\Documents\Drawing2.dwg - Aug 12, 2013 - 2:15:56 PM

## LIGHT FIXTURE SCHEDULE - KIAWAH RIVER PLANTATION WWTP

| TYPE | DESCRIPTION | VOLTAGE | LAMP | MOUNTING | NOTES |
|---|---|---|---|---|---|
| A | **4' VAPORTITIE LED**<br>METALUX 4VT2-LD4-8-DR100-UNV-L840-CD1-WL-<br>ACCESSORIES: SSL/TEH/VT2-SS-MBK<br>OR APPROVED EQUAL BY LITHONIA OR HUBBELL | UNV | LED INCLUDED | SURFACE | PROVIDE WITH STAINLESS STEEL LATCHES AND MOUNTING BRACKET |
| B | **LED WALL PACK**<br>LUMARK LD-WP-FC-4A-ED-EMLED-CD<br>OR APPROVED EQUAL BY LITHONIA OR HUBBELL | UNV | LED INCLUDED | WALL | PROVIDE WITH LED BATTERY BACKUP<br>COORDINATE ELEVATION WITH ARCHITECTURAL PLANS |
| C | **LED VAPORPROOF NON-METALLIC**<br>CANLET 02-15W-L-C-F-OG-01<br>OR APPROVED EQUAL BY LITHONIA OR HUBBELL | UNV | LED INCLUDED | SURFACE | |
| D | **4' SURFACE LED**<br>METALUX 4SWLED-LD4-40SL-LW-L840-CD-1-AIB/SPACER-U<br>OR APPROVED EQUAL BY LITHONIA OR HUBBELL | UNV | LED INCLUDED | SURFACE | PROVIDE WITH 1-1/2" SPACER |
| F | **2' X 4' RECESSED LED TROFFER**<br>METALUX 24ALN-G-LD4-55-UNV-L840-CD-1<br>OR APPROVED EQUAL BY LITHONIA OR HUBBELL | UNV | LED INCLUDED | RECESSED | |
| G | **LED VANITY WALL BRACKET**<br>METALUX 2-BCLED-LD4-2400-F-UNV-L840-CD-1<br>OR APPROVED EQUAL BY LITHONIA OR HUBBELL | UNV | LED INCLUDED | WALL<br>7'AFF | |
| H | **LED DOWNLIGHT**<br>PORTFOLIO LD6A-15-D010TE-ERM6A15-9-40-6LM1-H-WF<br>OR APPROVED EQUAL BY LITHONIA OR HUBBELL | UNV | LED INCLUDED | RECESSED | |
| I | **LED DOWNLIGHT**<br>PORTFOLIO LD6A-30-D010TE-ERM6A30-9-40-6LM1-H-WF<br>OR APPROVED EQUAL BY LITHONIA OR HUBBELL | UNV | LED INCLUDED | RECESSED | |
| J | **LED FLOOD LIGHT**<br>LUMARK NFFLD-A25-E-UNV-66-S-BZ<br>OR APPROVED EQUAL BY LITHONIA OR HUBBELL | UNV | LED INCLUDED | RECESSED | PROVIDE WITH COOPER RAB (RIGHT ANGLE WALL BRACKET). ROUTE CIRCUIT THROUGH INVERTER FOR EMERGENCY ILLUMINATION. |
| J1 | **LED FLOOD LIGHT**<br>LUMARK NFFLD-A25-E-UNV-66-S-BZ<br>OR APPROVED EQUAL BY LITHONIA OR HUBBELL | UNV | LED INCLUDED | RECESSED | MOUNT ON 15' STRAIGHT ALUMINUM ANCHOR BASE POLE, EATON CAT. NO. SSA-5-T-15-W-D-2-1-G WITH 2 3/8" O.D. TENON |
| K | **LED AREA LIGHT**<br>LUMARK PRV-A25-D-UNV-T4-SA-BK-10K<br>OR APPROVED EQUAL BY LITHONIA OR HUBBELL | UNV | LED INCLUDED | RECESSED | MOUNT ON 15' STRAIGHT ALUMINUM ANCHOR BASE POLE, EATON CAT. NO. SSA-5-T-15-W-D-M-1-G<br>COORDINATE DRILL PATTERN WITH FIXTURE |
| K1 | **LED AREA LIGHT WITH HOUSE SIDE SHIELD**<br>LUMARK PRV-A25-D-UNV-T4-SA-BK-10K-HSS<br>OR APPROVED EQUAL BY LITHONIA OR HUBBELL | UNV | LED INCLUDED | RECESSED | MOUNT ON 15' STRAIGHT ALUMINUM ANCHOR BASE POLE, EATON CAT. NO. SSA-5-T-15-W-D-M-1-G<br>COORDINATE DRILL PATTERN WITH FIXTURE |
| K2 | **LED AREA LIGHT ON BASIN PLATFORM**<br>LUMARK PRV-A15-D-UNV-T4-SA-BK-10K<br>OR APPROVED EQUAL BY LITHONIA OR HUBBELL | UNV | LED INCLUDED | RECESSED | MOUNT ON 12' STRAIGHT ALUMINUM ANCHOR BASE POLE, EATON CAT. NO. SSA-5-T-12-W-D-M-1-G<br>COORDINATE DRILL PATTERN WITH FIXTURE |
| L | **LED CLASS I, DIV.2 HAZARDOUS LOCATION FIXTURE**<br>CROUSE-HINDS MLL-4-N-/UNV1-TF-P<br>OR APPROVED EQUAL BY KILLARK OR EMERSON | UNV | LED INCLUDED | RECESSED | PROVIDE WITH DP1057MTK FLUSH/BACK MOUNT BACK PLATE |
| XA | **LED WET LOCATION EMERGENCY LIGHT EXIT W/REMOTE HEAD**<br>ISOLITE MAC-C-12V-42-R-BB-W-7W<br>REMOTE HEAD: WRH-2-9W<br>OR APPROVED EQUAL BY LITHONIA OR HUBBELL | UNIV | SUPPLIED W/ FIX. | WALL<br>8'AFF | PROVIDE ARROWS, MOUNTING & SINGLE FACE OR DOUBLE FACE AS INDICATED ON THE DRAWINGS<br>MOUNT REMOTE HEADS 8'AFF WHERE SHOWN |
| XB | **LED THERMOPLASTIC EXIT W/DOUBLE REMOTE HEADS**<br>ISOLITE RLCLED-R-WH-SD-RLLEDWP2<br>OR APPROVED EQUAL BY LITHONIA OR HUBBELL | UNIV | SUPPLIED W/ FIX. | WALL<br>8'AFF | PROVIDE ARROWS, MOUNTING & SINGLE FACE OR DOUBLE FACE AS INDICATED ON THE DRAWINGS<br>MOUNT REMOTE HEADS 8'AFF WHERE SHOWN |
| ELU1 | **NEMA 4X EMERGENCY LIGHT**<br>ISOLITE HZN-12-42-7W(LED)-SD-NC<br>OR APPROVED EQUAL BY LITHONIA OR HUBBELL | UNV | LED INCLUDED | WALL<br>8'AFF | PROVIDE WITH HAND HELD REMOTE TESTER ISOLITE TLRT |
| ELU2 | **COMPACT LED EMERGENCY LIGHT**<br>ISOLITE RL2LED-4-WH-SD<br>W/ RLLEDWP2<br>OR APPROVED EQUAL BY LITHONIA OR HUBBELL | UNV | LED INCLUDED | WALL<br>8'AFF | PROVIDE WITH HAND REMOTE HEADS WHERE INDICATED |




### LEGEND:

1 POLE
2 GROUND LUG BOND POLE TO GROUND ROD
3 FINISHED GRADE OF PAVING
4 RACEWAY AND CONDUCTORS
5 3/4" x 10' GROUND ROD WITH EXOTHERMIC CONNECTION
6 REINFORCING STEEL STRUCTURE 4#8 VERTICAL
7 #4@12 RE-BAR TIES TO ANCHOR BOLTS
8 SONO-TUBE CONSTRUCTION WITH 1" CHAMFER
9 WEATHERPROOF WITH SEALING COMPOUND
10 1#6 CU. GROUND IN 1/2" PVC.

### NOTES: POLE BASE DETAIL

A. UNLESS NOTED, BASES SHALL BE INSTALLED ABOVE GRADE. FOR ABOVE GRADE BASE, INSTALL 12" ABOVE FINISHED GRADE OR PAVING. HAND RUB EXPOSED BASE TO SAND FINISH.

B. ANCHOR BOLT COVER.

C. ANCHOR BOLTS SHALL BE PRE-FABRICATED AND FURNISHED BY THE POLE MANUFACTURER. ANCHOR BOLTS SHALL BE COORDINATED WITH AND TIED TO THE REINFORCING STEEL STRUCTURE.

D. PACK HIGH STRENGTH GROUT BETWEEN POLE BASE AND FOUNDATION TO INSURE FULL CONTACT WITH FOOTING.

## 1 POLE BASE DETAIL (VERTICAL FOOTING)
E-02 N.T.S.

SOUTH CAROLINA CHATHAM ENGINEERING COMPANY LLC C04812 CERTIFICATE OF AUTHORIZATION

SOUTH CAROLINA REGISTERED PROFESSIONAL ENGINEER No. 14134 PAUL MAMALAKIS 1/28/16

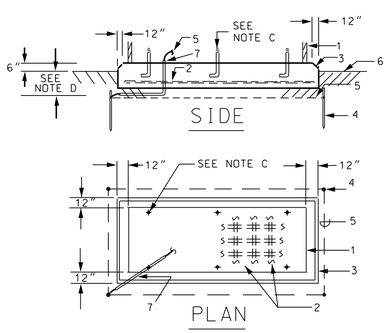
| NO. | REVISIONS | BY | DATE |
|---|---|---|---|

THOMAS & HUTTON
Engineering | Surveying | Planning | GIS | Consulting
682 Johnnie Dodds Boulevard • Suite 100
Mt. Pleasant, SC 29464 • 843.849.0200
www.thomasandhutton.com

KIAWAH RIVER PLANTATION
CHARLESTON COUNTY, SOUTH CAROLINA
KIAWAH RIVER PLANTATION WWTP
ELECTRICAL DETAILS & FIXTURE SCHEDULE

| | |
|---|---|
| JOB NO: | J-25328.0000 |
| DATE: | 01/28/16 |
| DRAWN: | CC |
| DESIGNED: | CC |
| REVIEWED: | PM |
| APPROVED: | PM |
| SCALE: | NONE |

50-E-02




1 – GENERATOR SET ENCLOSURE OUTLINE
2 – REINFORCING STEEL, NOTE A
3 – 1" CHAMFER
4 – $^{3}/_{4}$" X 10' COPPERCLAD GROUND ROD AND
5 – #1/0 CU BARE GROUND CONDUCTOR
6 – FINISHED GRADE
7 – $^{3}/_{4}$" PVC, SEE NOTE B

## NOTES: GENERATOR FOUNDATION DETAIL

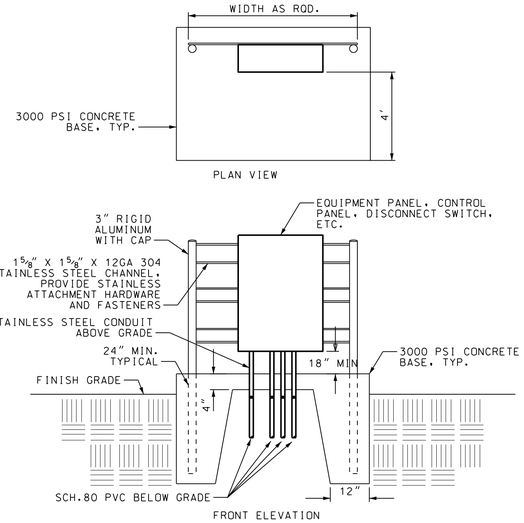
A. #8 GA. STEEL WIRE MESH, 6" O.C. OR #6 REBAR, 12" O.C., HORIZ. & VERTICALLY.

B. CONNECT TO GENERATOR GROUND CONNECTION LUG. VERIFY STUB UP LOCATION WITH MANUFACTURERS SHOP DRAWINGS. WATERPROOF CONDUIT END WITH SEALING COMPOUND.

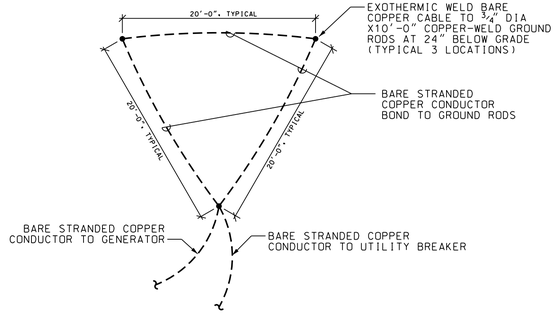
C. ANCHOR BOLTS FURNISHED WITH GENERATOR SET. PROVIDE SIX MINIMUM. TIE TO REINFORCING STEEL.

D. DIMENSION SHALL BE 6" (12" OVERALL DEPTH) UP TO & INCLUDING 600 KW, 12" (18" OVERALL DEPTH) LARGER THAN 600 KW.

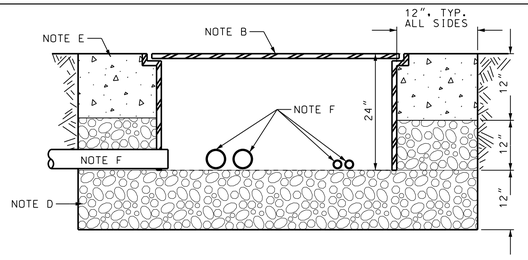
## 1 GENERATOR FOUNDATION DETAIL
E-03 N.T.S.




## 2 EQUIPMENT RACK
E-03 N.T.S.




## 3 SECONDARY ELECTRICAL GROUNDING
E-03 N.T.S.




## NOTES:

A. JUNCTION BOXES SHALL BE QUAZITE POLYMER CONCRETE TYPE "PG" OPEN BOTTOM, OR EQUIVALENT BY OLD CASTLE.

B. THE COVER SHALL BE TIER 22 RATED. LOGO – "POWER" OR "CONTROLS".

C. BOX DIMENSIONS SHALL BE AS NOTED ON THE DRAWINGS.

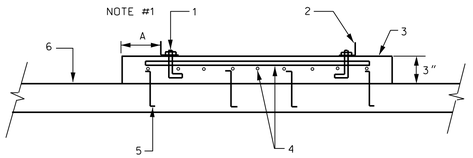
D. PROVIDE A BASE OF CRUSHED STONE, 12" DEEP AND EXTENDING 12" BEYOND THE BOX ON ALL SIDES.

E. PROVIDE A CONCRETE SUPPORT AROUND THE BOX, 12" WIDE AND 12" DEEP, ALL SIDES.

F. CONDUIT ENTRY SHALL BE THROUGH THE SIDE WALL AT THE BOTTOM BELOW THE CONCRETE OR UP THROUGH THE BOTTOM.

G. FOR ALL CONDUCTORS: PROVIDE PERMANENT TAGS IDENTIFYING ALL CABLES.

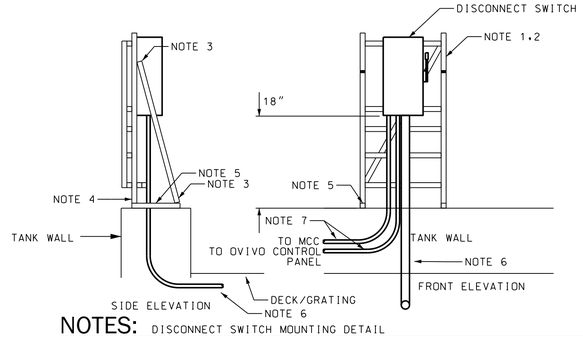
## 4 PULL BOX - FLUSH WITH FINISHED GRADE
E-03 N.T.S.




1. $^{1}/_{2}$" GALV. ANCHOR BOLTS – 24" O.C. MIN.
2. ELECTRICAL EQUIPMENT MOUNTING FRAME
3. HOUSEKEEPING BASE
4. REINFORCING #4 BAR 12" O.C. BOTH DIRECTIONS
5. #4 Z BAR DOWELLS – 12" O.C. BOTH DIRECTIONS
6. FLOOR SLAB

1. DIMENSION 'A' SHALL EXCEED DIMENSIONS OF EQUIPMENT BASE BY NOT LESS THAN THREE INCHES IN ALL DIMENSIONS.
2. THIS DETAIL SHALL BE APPLICABLE TO MAIN SWITCHBOARD, FLOOR MOUNTED DRY TYPE TRANSFORMER, FLOOR MOUNTED AUTOMATIC TRANSFER SWITCHES, COMMUNICATIONS EQUIPMENT RACKS AND OTHER FLOOR MOUNTED ELECTRICAL EQUIPMENT EXCEEDING 200 LBS IN WEIGHT.

## 5 ELECTRICAL EQUIPMENT HOUSEKEEPING BASE
E-03 N.T.S.




## NOTES: DISCONNECT SWITCH MOUNTING DETAIL

1. ALL CHANNEL, FASTENERS, ACCESSORIES, ETC. SHALL BE 304 STAINLESS STEEL, MINIMUM. PROVIDE PRODUCTS OF B-LINE, UNISTRUT OR POWERSTRUT.
2. 12GA, 304 STAINLESS STEEL CHANNEL, $1^{5}/_{8}$" X $1^{5}/_{8}$", B-LINE B22 SERIES OR EQUAL.
3. B-LINE B335 FOUR-HOLE ADJUSTABLE HINGE, FOUR LOCATIONS.
4. B-LINE B104 FOUR-HOLE CORNER ANGLE.
5. PROVIDE FOUR RED HEAD TRUBOLT TYPE 316 ANCHORS TO SECURE FRAME TO STRUCTURE, PROVIDE SWW1236, $^{1}/_{2}$"X$3^{3}/_{4}$" ANCHOR.
6. STUB 2" STAINLESS STEEL CONDUIT FROM DISCONNECT SWITCH INTO TANK BELOW DECKING. FIELD COORDINATE LOCATION AND ELEVATION OF STUBOUT WITH STRUCTURAL DRAWINGS. PROVIDE STAINLESS STEEL CABLE SUPPORT BRACKET ADJACENT TO GUIDE RAILS. PROVIDE NONCONDUCTIVE, SINGLE EYE, DOUBLE WEAVE, NON-METALLIC GRIP (ARAMID FIBER) FOR SUPPORT OF MOTOR CABLES. ATTACH TO MOTOR CABLE WITH TWO HEAVY DUTY ZIP TIES. FURNISH PRODUCTS OF HUBBELL – KELLEMS.
7. STAINLESS STEEL CONDUIT FROM WITHIN CONCRETE TO DISCONNECT SWITCH. SCH.80 PVC WITHIN CONCRETE. NO FITTINGS ALLOWED 18" OR LESS ABOVE TANK WALL.
8. THIS DETAIL APPLIES TO INSTALLATION ON OR ABOUT THE TREATMENT BASINS OR INFLUENT SCREENS.

## 6 DISCONNECT SWITCH MOUNTING DETAIL
E-03 N.T.S.




## NOTES: MBR TANK RECEPTACLE DETAIL

1. ALL CHANNEL, FASTENERS, ACCESSORIES, ETC. SHALL BE 304 STAINLESS STEEL, MINIMUM. PROVIDE PRODUCTS OF B-LINE, UNISTRUT OR POWERSTRUT.
2. 12GA, 304 STAINLESS STEEL CHANNEL, $1^{5}/_{8}$" X $1^{5}/_{8}$", B-LINE B22 SERIES OR EQUAL.
3. B-LINE B278 STAINLESS STEEL POST BASE FOR B22, TWO PER ASSEMBLY.
4. PROVIDE SIX RED HEAD TRUBOLT TYPE 316 ANCHORS TO SECURE FRAME TO STRUCTURE, PROVIDE SWW1236, $^{1}/_{2}$"X$3^{3}/_{4}$" ANCHOR.
5. RECEPTACLE OUTLET BOX SHALL BE A CROUSE-HINDS FDS2SS, STAINLESS STEEL DEVICE BOX WITH TWO $^{3}/_{4}$" CONDUIT HUBS.
6. RECEPTACLE OUTLET WEATHERPROOF COVER SHALL BE A CALBRITE STAINLESS STEEL 1-GANG DEEP LID WEATHERPROOF COVER, S60000FVCD.
7. STAINLESS STEEL CONDUIT FROM WITHIN CONCRETE TO OUTLET BOX, PVC WITHIN CONCRETE. NO FITTINGS ALLOWED 18" OR LESS ABOVE TANK WALL.

## 7 MBR TANK RECEPTACLE DETAIL
E-03 N.T.S.

SOUTH CAROLINA CERTIFICATE OF AUTHORIZATION
CHATHAM ENGINEERING COMPANY LLC
C04812

SOUTH CAROLINA REGISTERED PROFESSIONAL ENGINEER
No. 14134
1/28/16
PAUL MAMALAKIS

| NO | REVISIONS | BY | DATE |
|---|---|---|---|
| | | | |


THOMAS & HUTTON
Engineering | Surveying | Planning | GIS | Consulting
682 Johnnie Dodds Boulevard • Suite 100
Mt. Pleasant, SC 29464 • 843.849.0200
www.thomasandhutton.com


KIAWAH RIVER PLANTATION
CHARLESTON COUNTY, SOUTH CAROLINA
KIAWAH RIVER PLANTATION WWTP
ELECTRICAL DETAILS

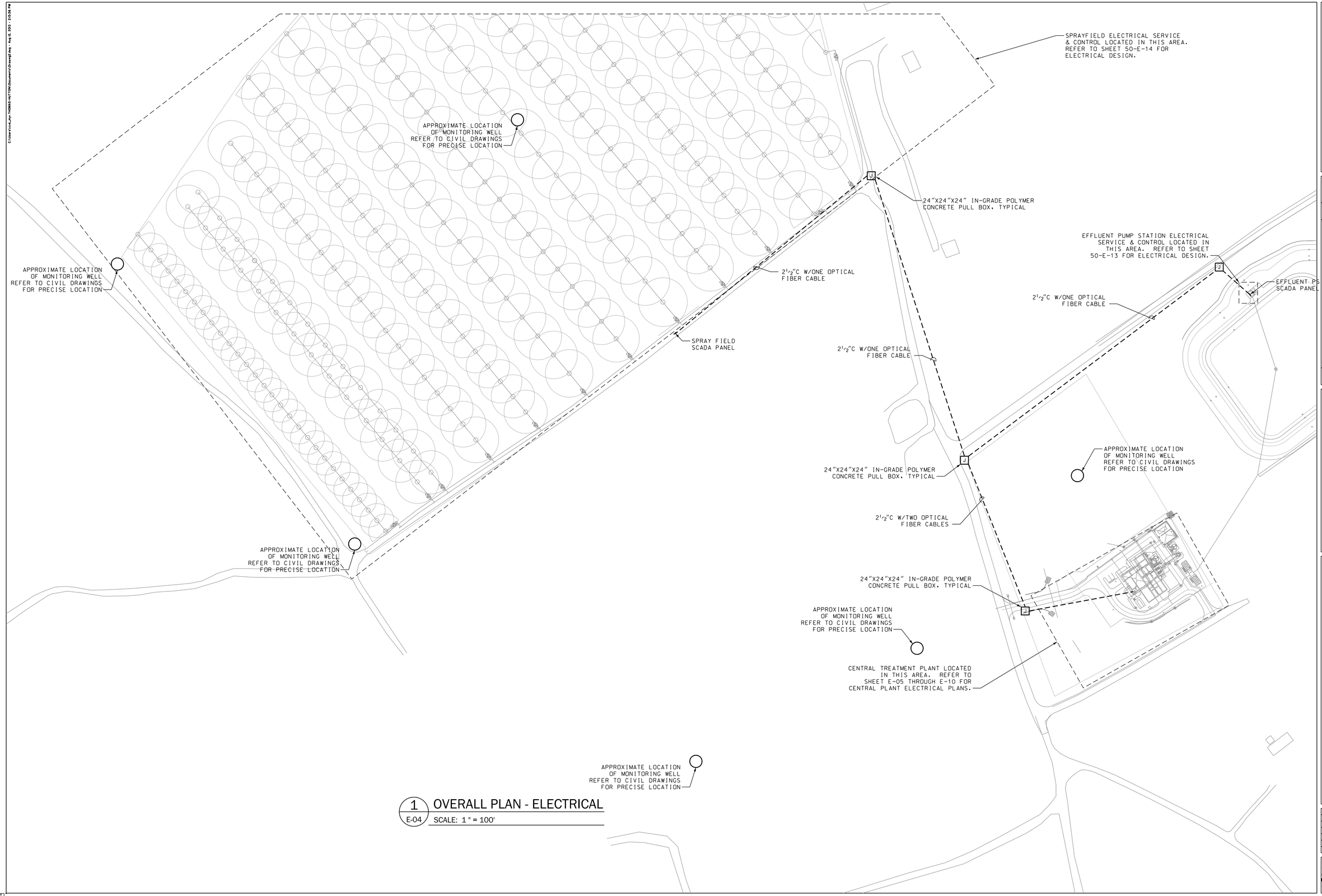
| | |
|---|---|
| JOB NO: | J-25328.0000 |
| DATE: | 01/28/16 |
| DRAWN: | CC |
| DESIGNED: | CC |
| REVIEWED: | PM |
| APPROVED: | PM |
| SCALE: | NONE |

50-E-03

CADD PLOT 28-JAN-2016 18:29 CCOBB

E:\Kiawah River Plantation WWTP\14026.14\e_03.dgn

C:\Users\rick_jay THOMAS-HUTTON\Documents\Drawings\Aug - Aug 02, 2013 - 2:53:56 PM




1 / E-04 OVERALL PLAN - ELECTRICAL

SCALE: 1 " = 100'

SOUTH CAROLINA CERTIFICATE OF AUTHORIZATION
CHATHAM ENGINEERING COMPANY LLC
C04812

SOUTH CAROLINA REGISTERED PROFESSIONAL ENGINEER
No. 14134
1/28/16

| NO | REVISIONS | BY | DATE |
|---|---|---|---|
| | | | |

THOMAS & HUTTON
Engineering | Surveying | Planning | GIS | Consulting
682 Johnnie Dodds Boulevard • Suite 100
Mt. Pleasant, SC 29464 • 843.849.0200
www.thomasandhutton.com

KIAWAH RIVER PLANTATION
CHARLESTON COUNTY, SOUTH CAROLINA

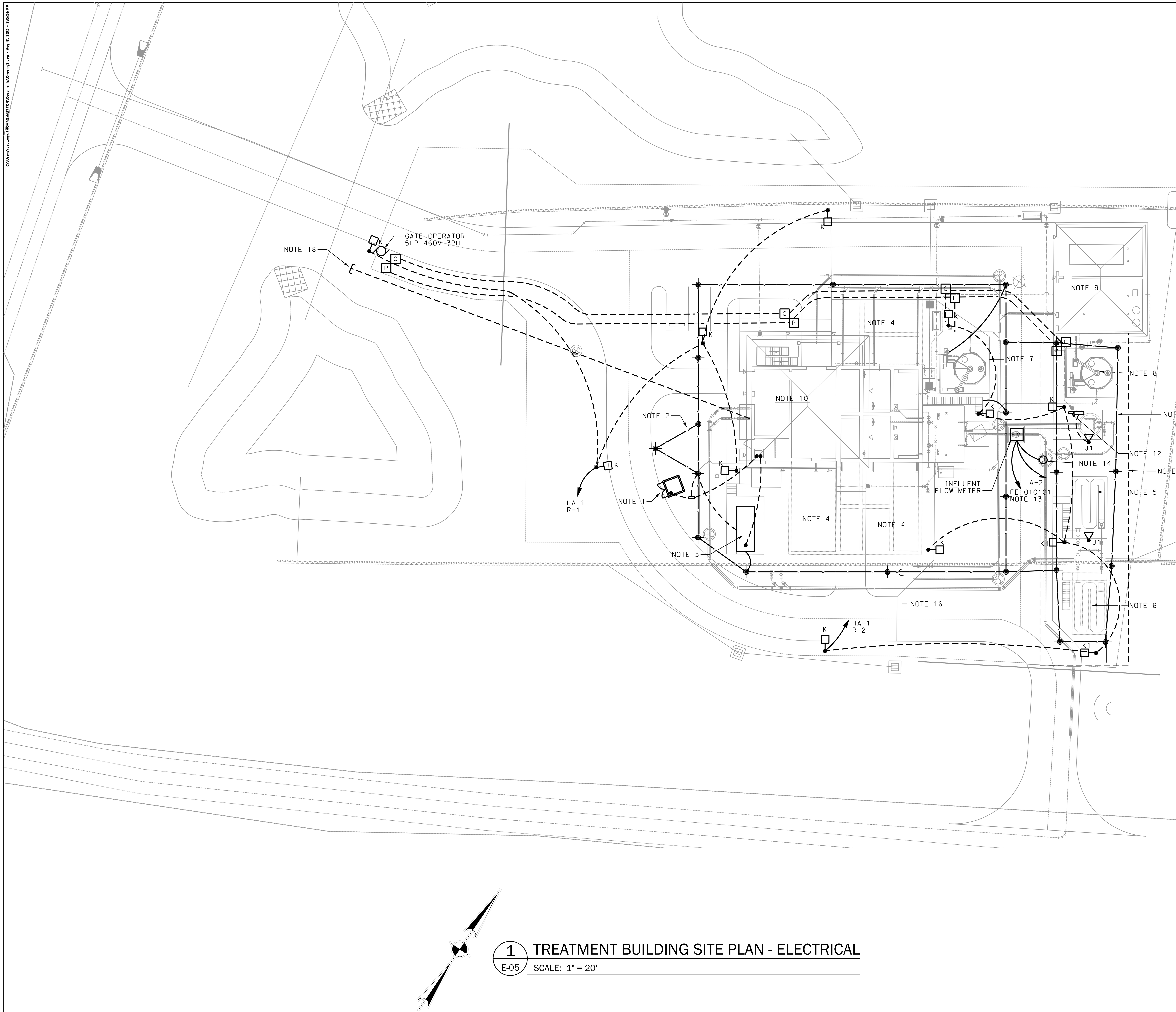
KIAWAH RIVER PLANTATION WWTP

OVERALL PROJECT PLAN - ELECTRICAL

| | |
|---|---|
| JOB NO: | J-25328.0000 |
| DATE: | 01/28/16 |
| DRAWN: | CC |
| DESIGNED: | CC |
| REVIEWED: | PM |
| APPROVED: | PM |
| SCALE: | 1" = 100' |

50-E-04

CADD PLOT
28-JAN-2016
18:21
CCOBB




1
E-05

## TREATMENT BUILDING SITE PLAN - ELECTRICAL

SCALE: 1" = 20'

## NOTES:

1. FIELD COORDINATE THE PAD MOUNTED TRANSFORMER LOCATION WITH JOHN HALL, BERKELEY ELECTRIC COOP, 843-899-8463.
2. LOCATE GROUNDING DELTA IN THIS AREA. INSTALL PER DETAIL 3/E-03.
3. FIELD COORDINATE THE LOCATION OF THE GENERATOR WITH EQUIPMENT ACTUALLY PROVIDED. DO NOT INSTALL GENERATOR ON TOP OF CONDUITS RUNS.
4. FUTURE PLANT EXPANSION AREA. DO NOT INSTALL ANY CONDUITS, PULL BOXES, ETC IN THIS AREA.
5. PROJECT PHASE I CHLORINE CONTACT CHAMBER.
6. PROJECT PHASE III CHLORINE CONTACT CHAMBER.
7. ODOR CONTROL SYSTEM FOR TREATMENT PLANT.
8. ODOR CONTROL SYSTEM FOR CENTRIFUGE BUILDING.
9. CENTRIFUGE BUILDING. REFER TO SHEET 50-E-11 FOR ELECTRICAL PLAN.
10. TREATMENT BUILDING. REFER TO SHEETS 50-E-07 THROUGH 50-E-12 FOR ELECTRICAL PLANS.
11. ODOR CONTROL(CENTRIFUGE)CHLORINE CONTACT BASIN AND PLANT DRAIN PUMP STATION. REFER TO SHEET 50-E-12 FOR ELECTRICAL PLAN.
12. PLANT DRAIN PUMP STATION IN-PLANT SCADA PANEL. MOUNT ON EQUIPMENT FRAME ADJACENT TO PUMP STATION CONTROL PANEL.
13. REFER TO 50-E-18, OVIVO FIELD INSTRUMENT CONNECTION SCHEDULE FOR CONDUIT AND WIRE REQUIREMENTS.
14. EXTEND 120V CIRCUIT, 3/4" CW/2 NO.12, 1 NO.12(G). TO AUTO SAMPLER.
15. EXTEND LIGHTING CIRCUIT THROUGH EXTERIOR LIGHTING CONTROL PANEL, RELAY NUMBER AS INDICATED.
16. 4/0 COPPER GROUND RING ABOUT BUILDING AND STRUCTURES. BOND METAL STRUCTURES TO GROUND RING.
17. ENCLOSED UTILITY SERVICE BREAKER IN NEMA 4X STAINLESS STEEL ENCLOSURE MOUNTED ON EQUIPMENT FRAME. REFER TO DETAIL 2/E-03.
18. STUB OUT TWO 3" SCH.80 PVC CONDUITS FOR TELEPHONE SERVICE. FIELD COORDINATE STUB OUT TERMINATION WITH TELEPHONE SERVICE PROVIDES.

SOUTH CAROLINA
CHATHAM ENGINEERING COMPANY LLC
C04812
CERTIFICATE OF AUTHORIZATION

SOUTH CAROLINA
REGISTERED PROFESSIONAL ENGINEER
No. 14134
PAUL MAMALAKIS
1/28/16

| NO. | REVISIONS | BY | DATE |
|---|---|---|---|

THOMAS & HUTTON
Engineering | Surveying | Planning | GIS | Consulting
682 Johnnie Dodds Boulevard • Suite 100
Mt. Pleasant, SC 29464 • 843.849.0200
www.thomasandhutton.com

KIAWAH RIVER PLANTATION
CHARLESTON COUNTY, SOUTH CAROLINA

KIAWAH RIVER PLANTATION WWTP

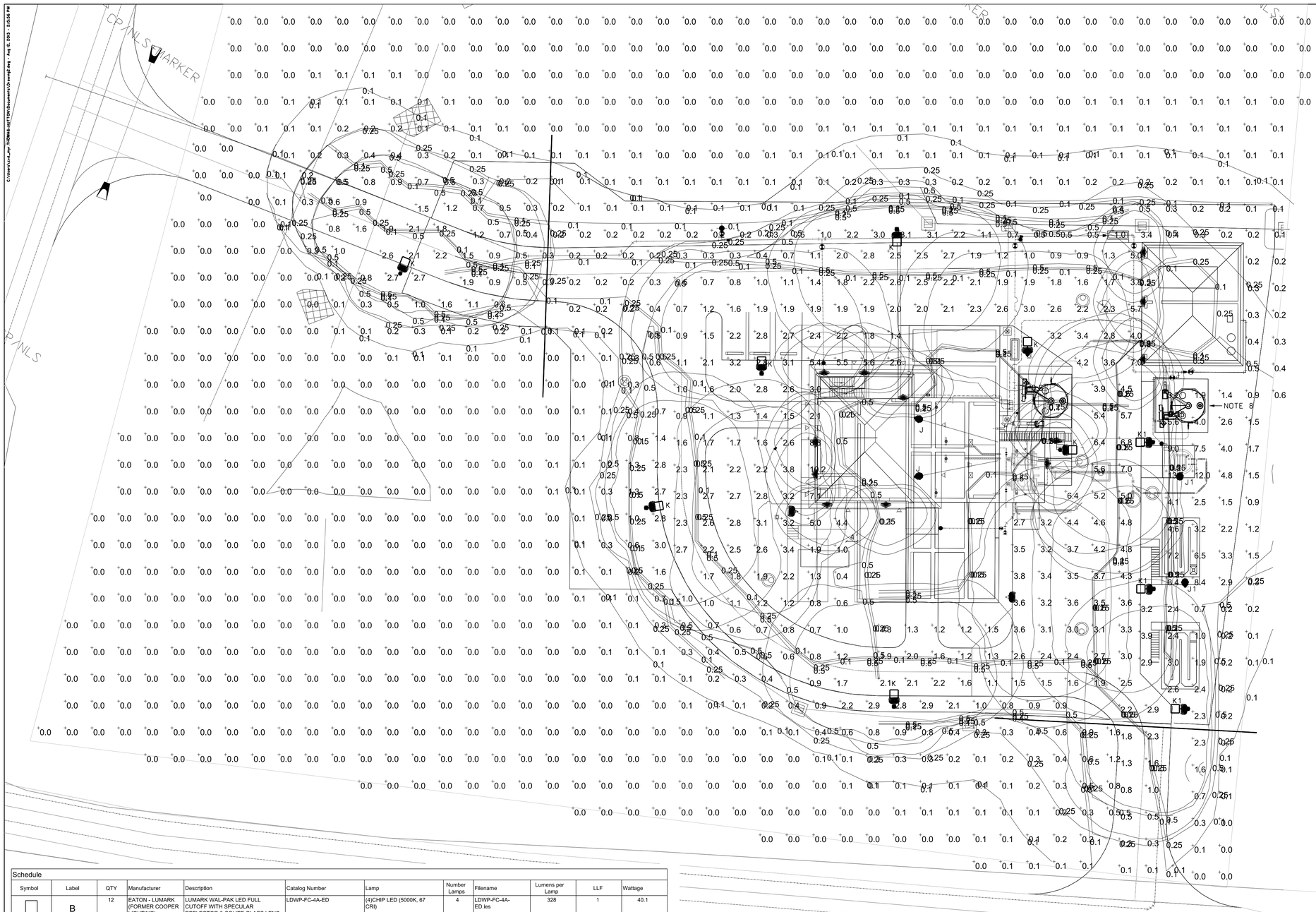
TREATMENT PLANT SITE - ELECTRICAL

| | |
|---|---|
| JOB NO: | J-25328.0000 |
| DATE: | 01/28/16 |
| DRAWN: | CC |
| DESIGNED: | CC |
| REVIEWED: | PM |
| APPROVED: | PM |
| SCALE: | 1" = 20' |

**50-E-05**

CADD PLOT
28-JAN-2016
18:34
CCOBB

E:\Kiawah River Plantation WWTP.14026.14\e_05.dgn




## PHOTOMETRY:

Luminaire Locations

| | | Location | | | | | | Aim | | |
|---|---|---|---|---|---|---|---|---|---|---|
| No. | Label | X | Y | Z | MH | Orientation | Tilt | X | Y | Z |
| 1 | B | 631.69 | 446.94 | 8.00 | 8.00 | 269.31 | 0.00 | 631.69 | 446.94 | 0.00 |
| 2 | B | 631.76 | 468.46 | 8.00 | 8.00 | 269.42 | 0.00 | 631.76 | 468.46 | 0.00 |
| 3 | B | 631.83 | 487.05 | 8.00 | 8.00 | 270.00 | 0.00 | 631.83 | 487.05 | 0.00 |
| 4 | B | 541.43 | 432.19 | 8.00 | 8.00 | 0.20 | 0.00 | 541.43 | 432.19 | 0.00 |
| 5 | B | 526.90 | 441.48 | 8.00 | 8.00 | 359.47 | 0.00 | 526.90 | 441.48 | 0.00 |
| 7 | B | 599.00 | 416.00 | 8.00 | 8.00 | 0.00 | 0.00 | 599.00 | 416.00 | 0.00 |
| 8 | B | 595.00 | 408.00 | 8.00 | 8.00 | 90.00 | 0.00 | 595.00 | 408.00 | 0.00 |
| 9 | B | 511.90 | 441.48 | 8.00 | 8.00 | 359.47 | 0.00 | 511.90 | 441.48 | 0.00 |
| 10 | B | 509.00 | 416.00 | 8.00 | 8.00 | 270.00 | 0.00 | 509.00 | 416.00 | 0.00 |
| 11 | B | 509.00 | 404.00 | 8.00 | 8.00 | 270.00 | 0.00 | 509.00 | 404.00 | 0.00 |
| 12 | B | 513.00 | 393.00 | 8.00 | 8.00 | 180.00 | 0.00 | 513.00 | 393.00 | 0.00 |
| 13 | B | 535.00 | 393.00 | 8.00 | 8.00 | 180.00 | 0.00 | 535.00 | 393.00 | 0.00 |
| 3 | J | 546.00 | 425.00 | 25.00 | 25.00 | 106.19 | 52.24 | 577.00 | 416.00 | 0.00 |
| 4 | J | 546.00 | 403.00 | 25.00 | 25.00 | 79.05 | 51.63 | 577.00 | 409.00 | 0.00 |
| 1 | J1 | 647.00 | 362.00 | 15.00 | 15.00 | 357.50 | 56.91 | 646.00 | 385.00 | 0.00 |
| 2 | J1 | 645.00 | 402.00 | 15.00 | 15.00 | 0.00 | 30.96 | 645.00 | 411.00 | 0.00 |
| 2 | K | 445.40 | 391.45 | 15.00 | 15.00 | 80.65 | 0.00 | 446.69 | 391.66 | 0.00 |
| 3 | K | 538.18 | 317.08 | 15.00 | 15.00 | 358.00 | 0.00 | 538.14 | 318.38 | 0.00 |
| 7 | K | 539.12 | 495.62 | 15.00 | 15.00 | 178.65 | 0.00 | 539.15 | 494.32 | 0.00 |
| 8 | K | 488.52 | 441.70 | 15.00 | 15.00 | 359.53 | 0.00 | 488.50 | 443.00 | 0.00 |
| 9 | K | 353.30 | 478.91 | 15.00 | 15.00 | 23.92 | 0.00 | 353.82 | 480.10 | 0.00 |
| 10 | K | 502.02 | 390.00 | 15.00 | 15.00 | 272.90 | 0.00 | 500.72 | 390.06 | 0.00 |
| 11 | K | 588.00 | 448.00 | 15.00 | 15.00 | 0.00 | 0.00 | 588.00 | 449.30 | 0.00 |
| 1 | K1 | 634.96 | 415.89 | 15.00 | 15.00 | 268.41 | 0.00 | 634.41 | 415.87 | 0.00 |
| 12 | K | 600.00 | 413.00 | 15.00 | 15.00 | 90.00 | 0.00 | 601.30 | 413.00 | 0.00 |
| 2 | K1 | 635.14 | 360.94 | 15.00 | 15.00 | 270.00 | 0.00 | 634.59 | 360.94 | 0.00 |
| 3 | K1 | 648.07 | 316.04 | 15.00 | 15.00 | 270.00 | 0.00 | 647.52 | 316.04 | 0.00 |
| 13 | K | 580.00 | 358.00 | 15.00 | 15.00 | 90.00 | 0.00 | 581.30 | 358.00 | 0.00 |

Statistics

| Description | Symbol | Avg | Max | Min | Max/Min | Avg/Min |
|---|---|---|---|---|---|---|
| Calc Zone #1 | + | 1.9 fc | 10.2 fc | 0.0 fc | N/A | N/A |
| Calc Zone #2 | + | 2.8 fc | 7.0 fc | 0.1 fc | 70.0:1 | 28.0:1 |
| Calc Zone #3 | + | 0.2 fc | 3.0 fc | 0.0 fc | N/A | N/A |
| Calc Zone #4 | + | 0.1 fc | 1.5 fc | 0.0 fc | N/A | N/A |
| Calc Zone #5 | + | 1.6 fc | 13.5 fc | 0.0 fc | N/A | N/A |

Schedule

| Symbol | Label | QTY | Manufacturer | Description | Catalog Number | Lamp | Number Lamps | Filename | Lumens per Lamp | LLF | Wattage |
|---|---|---|---|---|---|---|---|---|---|---|---|
| | B | 12 | EATON - LUMARK (FORMER COOPER LIGHTING) | LUMARK WAL-PAK LED FULL CUTOFF WITH SPECULAR REFLECTOR & SOLITE GLASS LENS | LDWP-FC-4A-ED | (4)CHIP LED (5000K, 67 CRI) | 4 | LDWP-FC-4A-ED.ies | 328 | 1 | 40.1 |
| | K | 9 | EATON - LUMARK (FORMER COOPER LIGHTING) | PREVAIL AREA AND ROADWAY LUMINAIRE (1) 70 CRI, 4000K LED AT 40% STANDARD LUMENS AND TYPE IV OPTICS, BRONZE PAINTED FINISH ABSOLUTE PHOTOMETRY IS BASED ON CALIBRATION FACTORS CREATED USING LAB LUMEN STANDARDS IN GONIOPHOTOMETER WITH TEST DISTANCE OF 28.75 FEET | PRV-A15-D-UNV-T4-BZ | | 1 | TYPE K PRV-A15-D--UNV-T4-BZ.ies | 6174.266 | 1 | 57 |
| | K1 | 3 | EATON - LUMARK (FORMER COOPER LIGHTING) | PREVAIL AREA AND ROADWAY LUMINAIRE (1) 70 CRI, 4000K LED AT 40% STANDARD LUMENS AND TYPE IV OPTICS WITH HOUSE SIDE SHIELD, BRONZE PAINTED FINISH ABSOLUTE PHOTOMETRY IS BASED ON CALIBRATION FACTORS CREATED USING LAB LUMEN STANDARDS IN GONIOPHOTOMETER WITH TEST DISTANCE OF 28.75 FEET | PRV-A15-D-UNV-T4-BZ-HSS | | 1 | TYPE K1 PRV-A15-D-UNV-T4-BZ-HSS.ies | 5626.672 | 1 | 57 |
| | J | 2 | EATON - LUMARK (FORMER COOPER LIGHTING) | COB FLOODLIGHT | NFFLD-A25-X-U-66-7030-XX | (2) 3000K LEDS | 1 | NFFLD-A25-X-U-66--7030-XX.ies | -1 | 1 | 85 |
| | J1 | 2 | EATON - LUMARK (FORMER COOPER LIGHTING) | COB FLOODLIGHT | NFFLD-A25-X-U-66-7030-XX | (2) 3000K LEDS | 1 | NFFLD-A25-X-U-66--7030-XX.ies | -1 | 1 | 85 |

1 E-06 TREATMENT BUILDING SITE PLAN - PHOTOMETRY

SCALE: 1" = 20'

SOUTH CAROLINA CERTIFICATE OF AUTHORIZATION
CHATHAM ENGINEERING COMPANY LLC
C04812

SOUTH CAROLINA REGISTERED PROFESSIONAL ENGINEER
No. 14134
1/28/16
CHRISTOPHER MAMALAKIS

| NO. | REVISIONS | BY | DATE |
|---|---|---|---|
| | | | |


THOMAS & HUTTON
Engineering | Surveying | Planning | GIS | Consulting
682 Johnnie Dodds Boulevard • Suite 100
Mt. Pleasant, SC 29464 • 843.849.0200
www.thomasandhutton.com


KIAWAH RIVER PLANTATION
CHARLESTON COUNTY, SOUTH CAROLINA

KIAWAH RIVER PLANTATION WWTP

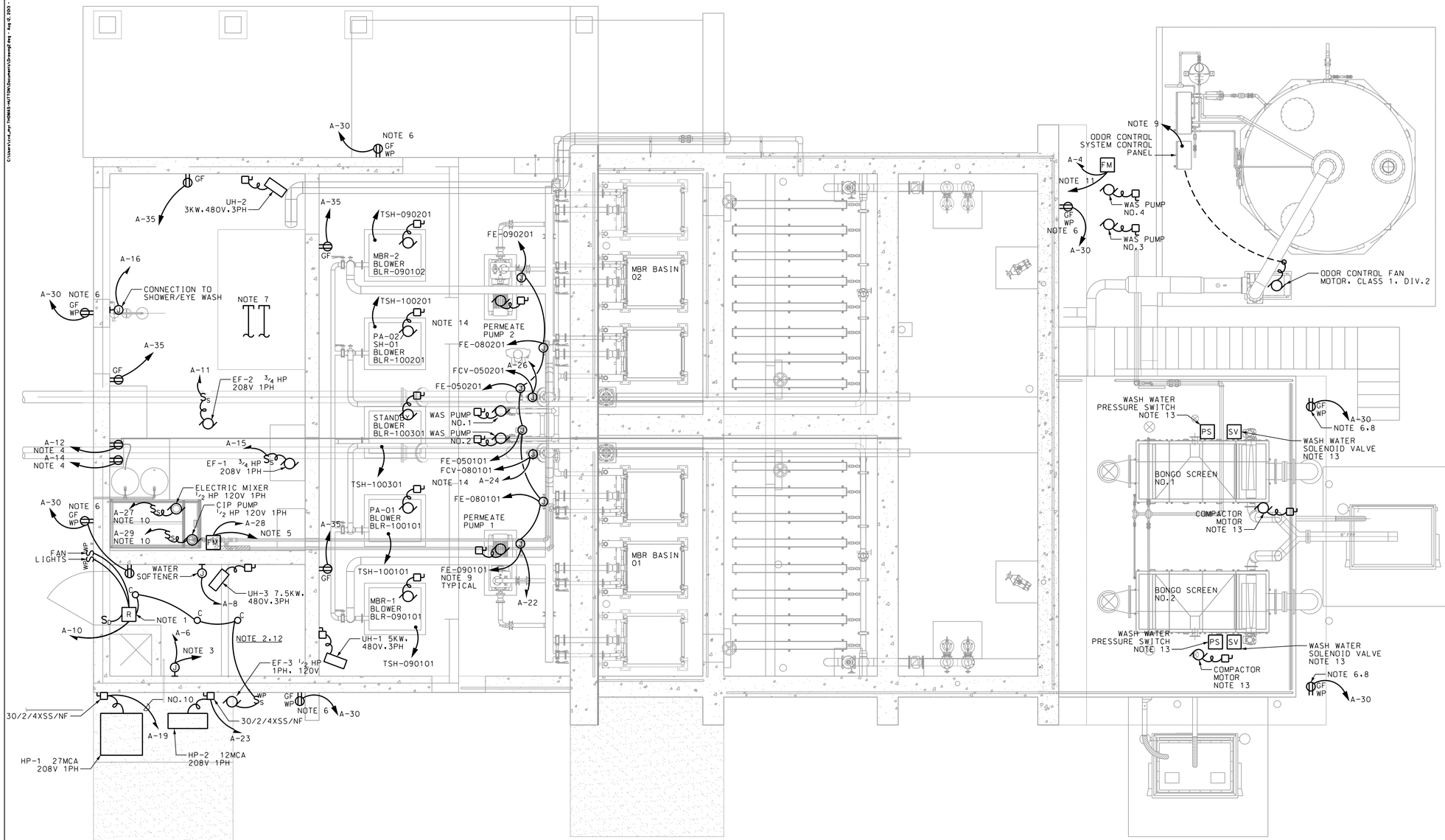
TREATMENT PLANT SITE - PHOTOMETRY

| | |
|---|---|
| JOB NO: | J-25328.0000 |
| DATE: | 01/28/16 |
| DRAWN: | CC |
| DESIGNED: | CC |
| REVIEWED: | PM |
| APPROVED: | PM |
| SCALE: | 1" = 20' |

50-E-06

CADD PLOT
28-JAN-2016
18:42
CCOBB

E:\Kiawah River Plantation WWTP\14026.14\e_06.dgn




1 LOWER LEVEL PLAN - POWER
E-07 SCALE: 1/4" = 1'-0"

## NOTES:

1. LIGHT AND FAN IN CHLORINE ROOM AND EQUIPMENT ROOM SHALL BE CONTROLLED THROUGH AN AUXILIARY RELAY IN A NEMA 4X FIBERGLASS BOX SO THAT IF THE EXTERIOR DOOR IS OPEN OR THE SWITCH IS ON, THE LIGHT AND FAN OPERATE.
2. ALL CONDUITS BOXES AND SUPPORTS IN THE CHEMICAL ROOM SHALL BE SCH.80 PVC. SEAL ALL CONDUIT TERMINATIONS (OUTLETS, LIGHTS, EQUIPMENT, ETC.) WITH ELECTRICAL DUCT SEAL. SEAL ALL PENETRATIONS THROUGH WALLS, CEILING AND FLOORS WITH SILICONE CAULK.
3. EXTEND CONTROL WIRING TO MAIN IN-PLANT SCADA PANEL FOR START/STOP, SPEED AND ALARMS. REFER TO MAIN IN-PLANT SCADA I/O CONNECTION SCHEDULE.
4. RECEPTACLES FOR CAUSTIC SODA PUMPS. INTERLOCK THROUGH OVIVO CONTROL PANEL.
5. EXTEND NAHCL FLOW METER OUTPUT TO OVIVO CONTROL PANEL.
6. INSTALL EXTERIOR RECEPTACLES FOR LOWER LEVEL AT 15.5' MSL. REFER TO THE CIVIL AND ARCHITECTURAL DRAWINGS FOR DATUM REFERENCE.
7. STUB OUT TWO 1" CONDUITS FROM MCC FOR FUTURE BLOWERS (PHASE 2).
8. MOUNT RECEPTACLES ON COLUMNS.
9. EXTEND WIRING TO OVIVO CONTROL PANEL. REFER TO OVIVO FIELD INSTRUMENT CONNECTION SCHEDULE, SHEET 50-E-18.
10. EXTEND FRACTION HP MOTOR CIRCUIT THROUGH OVIVO CONTROL PANEL FOR ON/OFF CONTROL.
11. EXTEND TO IN-PLANT SCADA PANEL.
12. RECEPTACLES IN THE CHLORINE ROOM SHALL BE MARINE GRADE CORROSION RESISTANT TYPE. PROVIDE HUBBELL HBL53CM62 OR EQUAL BY ARROW-HART.
13. EXTEND CONTROL FROM SCREEN CONTROL PANEL.
14. FIELD COORDINATE WITH OVIVO FIELD INSTALLATION DRAWINGS FOR HTE FOLLOWING INSTRUMENTS:
    PERMEATE PUMPS
    FCV-080101 FCV-080201
    PROCESS AIR BLOWERS
    PT-090101 PT-090201
    MBR BLOWERS
    PT-090101 OT-090201

SOUTH CAROLINA CERTIFICATE OF AUTHORIZATION
CHATHAM ENGINEERING COMPANY LLC
C04812

SOUTH CAROLINA REGISTERED PROFESSIONAL ENGINEER
No. 14134
PAUL MAMALAKIS
1/28/16

| NO. | REVISIONS | BY | DATE |
|---|---|---|---|
| | | | |

THOMAS & HUTTON
Engineering | Surveying | Planning | GIS | Consulting
682 Johnnie Dodds Boulevard • Suite 100
Mt. Pleasant, SC 29464 • 843.849.0200
www.thomasandhutton.com

KIAWAH RIVER PLANTATION
CHARLESTON COUNTY, SOUTH CAROLINA

KIAWAH RIVER PLANTATION WWTP

WWTP BUILDING - LOWER LEVEL- POWER

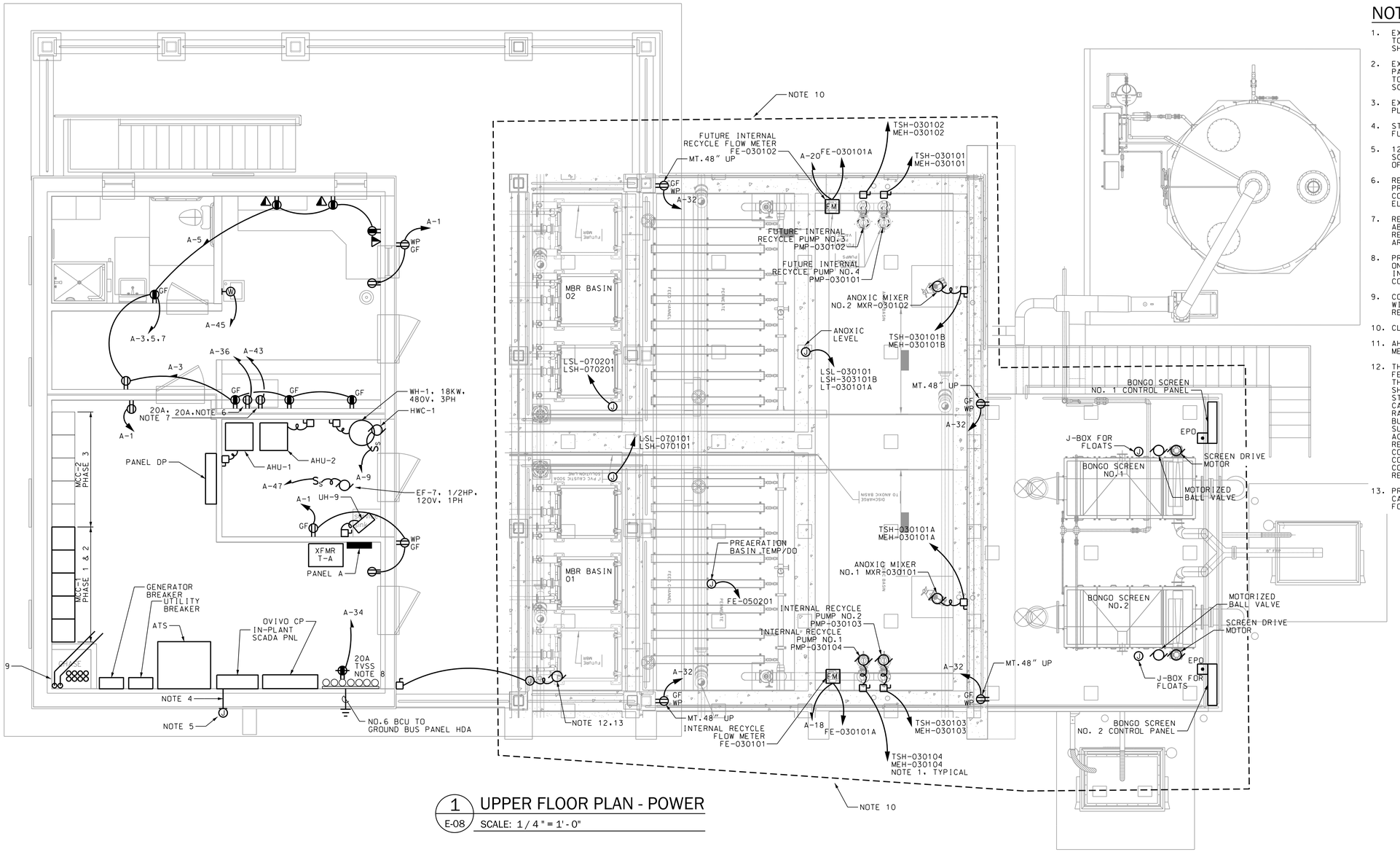
| | |
|---|---|
| JOB NO: | J-25328.0000 |
| DATE: | 01/28/16 |
| DRAWN: | CC |
| DESIGNED: | C |
| REVIEWED: | PM |
| APPROVED: | PM |
| SCALE: | 1/4" = 1'-0" |

50-E-07

CADD PLOT
28-JAN-2016
18:40
CCOBB

E:\Kiawah River Plantation WWTP\14026.14\e_07.dgn

C:\Users\ccobb_jmp THOMAS-HUTTON\Documents\Drawings\ Aug 12, 2013 - 2:53:54 PM




1 E-08 UPPER FLOOR PLAN - POWER

SCALE: 1/4" = 1'-0"

## NOTES:

1. EXTEND WIRING TO OVIVO CONTROL PANEL. REFER TO OVIVO FIELD INSTRUMENT CONNECTION SCHEDULE. SHEET 50-E-18.
2. EXTEND CONTROL WIRING TO MAIN IN-PLANT SCADA PANEL FOR START/STOP, SPEED AND ALARMS. REFER TO MAIN IN-PLANT SCADA I/O CONNECTION SCHEDULE.
3. EXTEND FRACTION HP MOTOR CIRCUIT THROUGH IN-PLANT SCADA PANEL FOR ON/OFF CONTROL.
4. STUB 2"C THROUGH WALL 6" BELOW EAVE FOR FUTURE SCADA ANTENNA CABLE.
5. 12" X 12" X 6", NEMA 4X, STAINLESS STEEL, SCREW COVER JUNCTION BOX. MOUNT AT BOTTOM OF EAVE. PAINT TO MATCH WALL.
6. RECEPTACLE FOR UNDER COUNTER REFRIGERATOR. PROVIDE NEMA 5-20R RECEPTACLE. FIELD COORDINATE LOCATION WITH ARCHITECTURAL ELEVATIONS.
7. RECEPTACLE FOR MICROWAVE IN WALL CABINET ABOVE COUNTER. PROVIDE NEMA 5-20R RECEPTACLE. FIELD COORDINATE LOCATION WITH ARCHITECTURAL ELEVATIONS.
8. PROVIDE DOUBLE DUPLEX SURGE PROTECTION OUTLET ON TELEPHONE BACKBOARD. MOUNT OUTLET 36" AFF IN SURFACE OUTLET BOX WITH RAISED STEEL COVER. RECEPTACLES SHALL BE HUBBELL HBL5362SA.
9. COORDINATE INSTALLATION OF CONDUITS IN CHASE WITH MECHANICAL CONTRACTOR AND HVAC REFRIGERANT LINES.
10. CLASS 1, DIV.2 HAZARDOUS AREA PER NFPA 820.
11. AHU-2 POWERED THROUGH HP-2. COORDINATE WITH MECHANICAL.
12. THE CONTRACTOR SHALL PROVIDE A COMPLETE FESTOON CABLE SYSTEMS, TO PROVIDE POWER TO THE MOTORIZED TROLLEY/HOIST. THE SYSTEM SHALL CONSIST OF STAINLESS STEEL C-RAIL, STAINLESS STEEL CABLE TROLLEYS, FESTOON CABLE (SUNLIGHT RESISTANT/OUTSIDE INSTALLATION RATED). THE C-RAIL SHALL BE MOUNTED TO THE BUILDING STRUCTURE ADJACENT TO THE HOIST SUPPORT BEAM. INSTALL AND SUPPORT IN ACCORDANCE WITH THE MANUFACTURER'S REQUIREMENTS. PROVIDE PRODUCTS OF CONDUCTIX/WAMPFLER. NO SUBSTITUTIONS. CONTACT RICHARD S. BAZLEY, INSIDE SALES, CONDUCTIX/ WAMPFLER, (800)521-4888, EXT.574. REF: KIAWAH WWTP.
13. PROVIDE JUNCTION BOX AND CONNECTION TO FESTOON CABLE SYSTEM FOR MOTORIZED HOIST. SEE 50-E-15 FOR CIRCUIT TO HOIST.

SOUTH CAROLINA CERTIFICATE OF AUTHORIZATION — CHATHAM ENGINEERING COMPANY LLC — C04812

SOUTH CAROLINA REGISTERED PROFESSIONAL ENGINEER — No. 14134 — 1/28/16

| NO. | REVISIONS | BY | DATE |
|---|---|---|---|

THOMAS & HUTTON
Engineering | Surveying | Planning | GIS | Consulting
682 Johnnie Dodds Boulevard • Suite 100
Mt. Pleasant, SC 29464 • 843.849.0200
www.thomasandhutton.com

KIAWAH RIVER PLANTATION
CHARLESTON COUNTY, SOUTH CAROLINA

KIAWAH RIVER PLANTATION WWTP

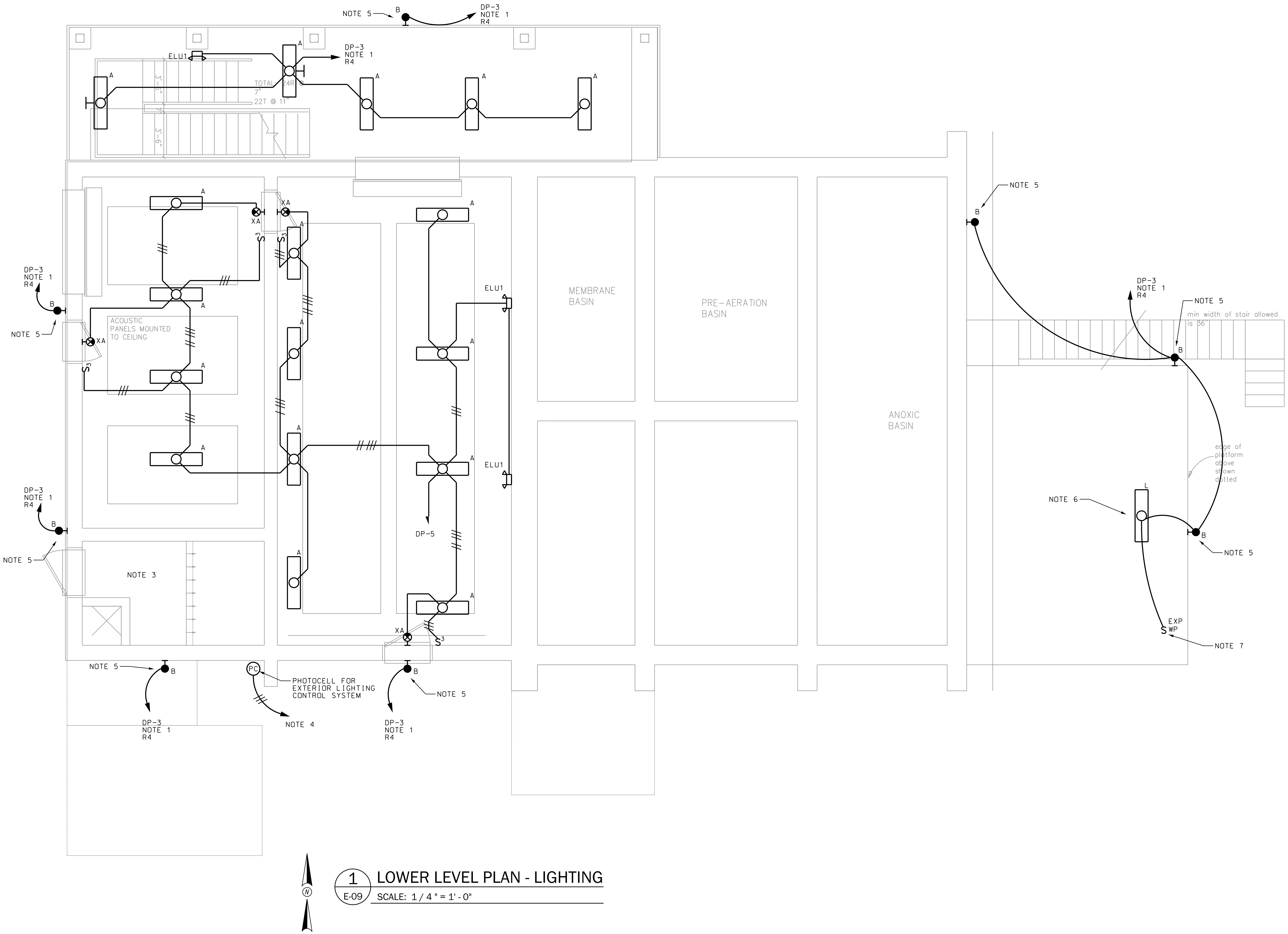
WWTP BUILDING - UPPER FLOOR - POWER

| | |
|---|---|
| JOB NO: | J-25328.0000 |
| DATE: | 01/28/16 |
| DRAWN: | CC |
| DESIGNED: | C |
| REVIEWED: | PM |
| APPROVED: | PM |
| SCALE: | 1/4" = 1'-0" |

50-E-08

CADD PLOT 28-JAN-2016 18:49 CCOBB

E:\Kiawah River Plantation WWTP\14026.14\e_08.dgn




1 E-09 LOWER LEVEL PLAN - LIGHTING

SCALE: 1 / 4 " = 1' - 0"

## NOTES:

1. EXTEND BUILDING EXTERIOR LIGHTING CIRCUIT THROUGH LIGHTING CONTROL PANEL IN ELECTRICAL ROOM. RELAY NUMBER INDICATED.
2. EXTEND SITE LIGHTING CIRCUIT THROUGH LIGHTING CONTROL PANEL IN ELECTRICAL ROOM.
3. REFER TO SHEET 50-E-07 FOR LIGHTING IN CHEMICAL ROOM.
4. EXTEND PHOTO CONTROL TO LIGHTING CONTROL PANEL IN MAIN ELECTRICAL ROOM. PROVIDE SEPARATE SWITCHES FOR BUILDING AND FOR SITE LIGHTING CIRCUITS.
5. FIELD COORDINATE THE LOCATION AND ELEVATION OF ALL EXTERIOR BUILDING MOUNTED LIGHTS WITH THE ARCHITECTURAL ELEVATION DRAWINGS.
6. MOUNT UNDER DECK TO STRUCTURE.
7. MOUNT ON PILLAR, 48" AFF.

SOUTH CAROLINA CERTIFICATE OF AUTHORIZATION
CHATHAM ENGINEERING COMPANY LLC
C04812

SOUTH CAROLINA REGISTERED PROFESSIONAL ENGINEER
No. 14134
PAUL MAMALAKIS
1/28/16

| NO. | REVISIONS | BY | DATE |
|---|---|---|---|

THOMAS & HUTTON
Engineering | Surveying | Planning | GIS | Consulting
682 Johnnie Dodds Boulevard • Suite 100
Mt. Pleasant, SC 29464 • 843.849.0200
www.thomasandhutton.com

# KIAWAH RIVER PLANTATION

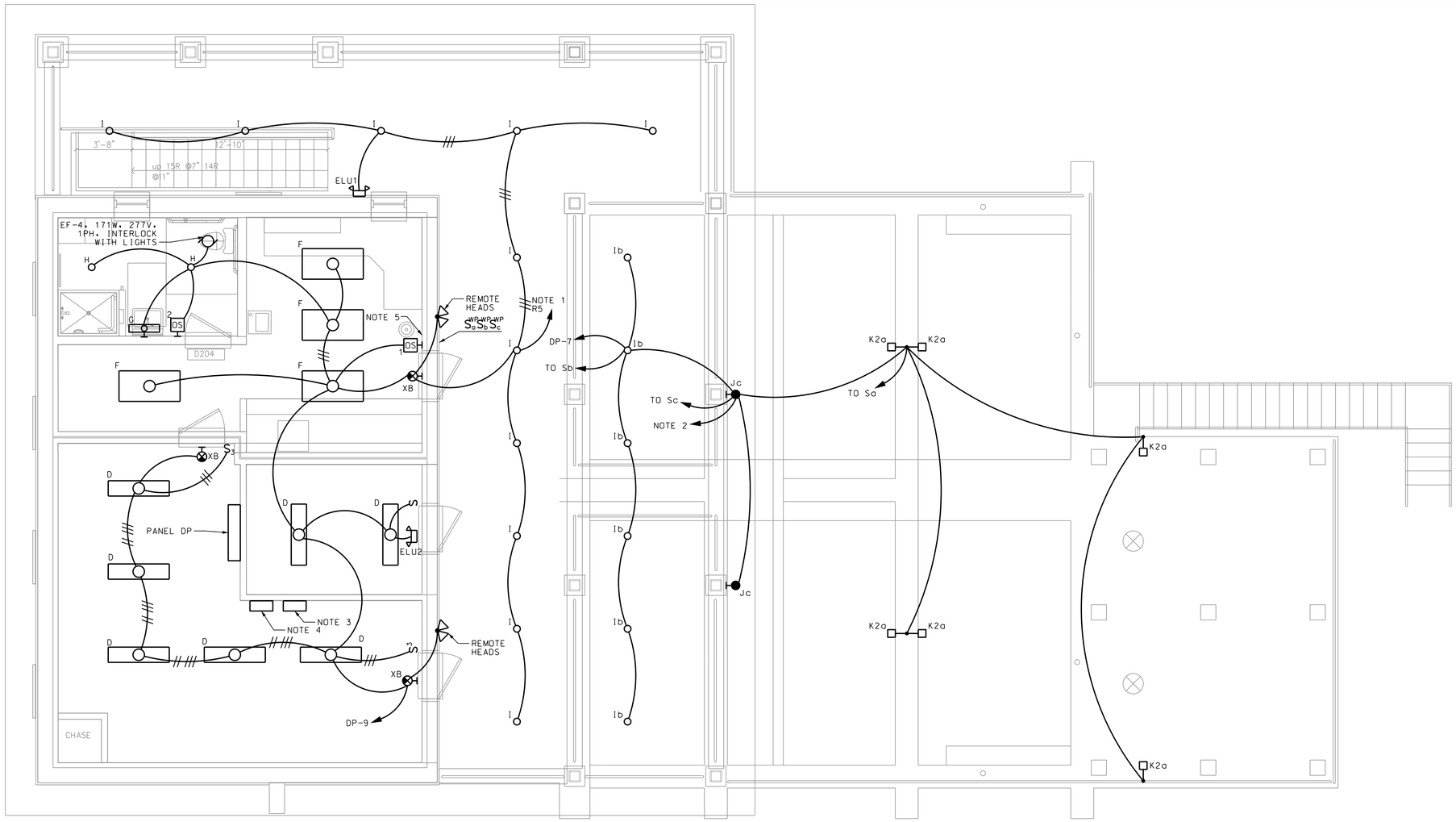
CHARLESTON COUNTY, SOUTH CAROLINA

KIAWAH RIVER PLANTATION WWTP

WWTP BUILDING - LOWER LEVEL - LIGHTING

| | |
|---|---|
| JOB NO: | J-25328.0000 |
| DATE: | 01/28/16 |
| DRAWN: | CC |
| DESIGNED: | C |
| REVIEWED: | PM |
| APPROVED: | PM |
| SCALE: | 1/4" = 1'-0" |

# 50-E-09




## NOTES:

1. EXTEND PORCH LIGHTING CIRCUIT THROUGH RELAY PANEL IN ELECTRICAL ROOM. RELAY NUMBER INDICATED.
2. FLOOD LIGHTING CIRCUIT SHALL BE ROUTED THROUGH THE MINI-INVERTER IN THE ELECTRICAL ROOM TO PROVIDE EMERGENCY LIGHTING FOR PATH OF EGRESS.
3. PROVIDE 250W MINI-INVERTER. FURNISH ISOLITE IMI SERIES (ISOLITE CAT. NO. IMI-25-LC-V2-AA) OR APPROVED EQUAL.
4. EATON/GREENGATE LK8 LIGHTING CONTROL PANEL. PROVIDE WITH EIGHT 20A 120/277V RATED RELAYS. EACH RELAY SHALL BE CONTROLLED BY A 3-BUTTON SWITCH (EATON/GREENGATE GDS-3TLB-W) WITH ENGRAVING: ON, OFF, PHOTO. THE SYSTEM WILL ALLOW THE OPERATOR TO HAVE EACH ONE 'ON', 'OFF', OR CONTROLLED VIA PANEL INPUT FROM PHOTOCELL (EATON/GREENGATE PPS-5).
5. LOCATE EXTERIOR LIGHTING CONTROL SWITCHES: S1, S2, S3, S4, AND S5 ADJACENT TO THE ROOM LIGHTING CONTROL.

1 / E-10 UPPER LEVEL PLAN - LIGHTING

SCALE: 1/4" = 1'-0"

SOUTH CAROLINA CERTIFICATE OF AUTHORIZATION CHATHAM ENGINEERING COMPANY LLC C04812

SOUTH CAROLINA REGISTERED PROFESSIONAL ENGINEER No. 14134 PAUL MAMALAKIS 1/28/16

| NO | REVISIONS | BY | DATE |
|---|---|---|---|
| | | | |

THOMAS & HUTTON
Engineering | Surveying | Planning | GIS | Consulting
682 Johnnie Dodds Boulevard • Suite 100
Mt. Pleasant, SC 29464 • 843.849.0200
www.thomasandhutton.com

KIAWAH RIVER PLANTATION
CHARLESTON COUNTY, SOUTH CAROLINA

KIAWAH RIVER PLANTATION WWTP

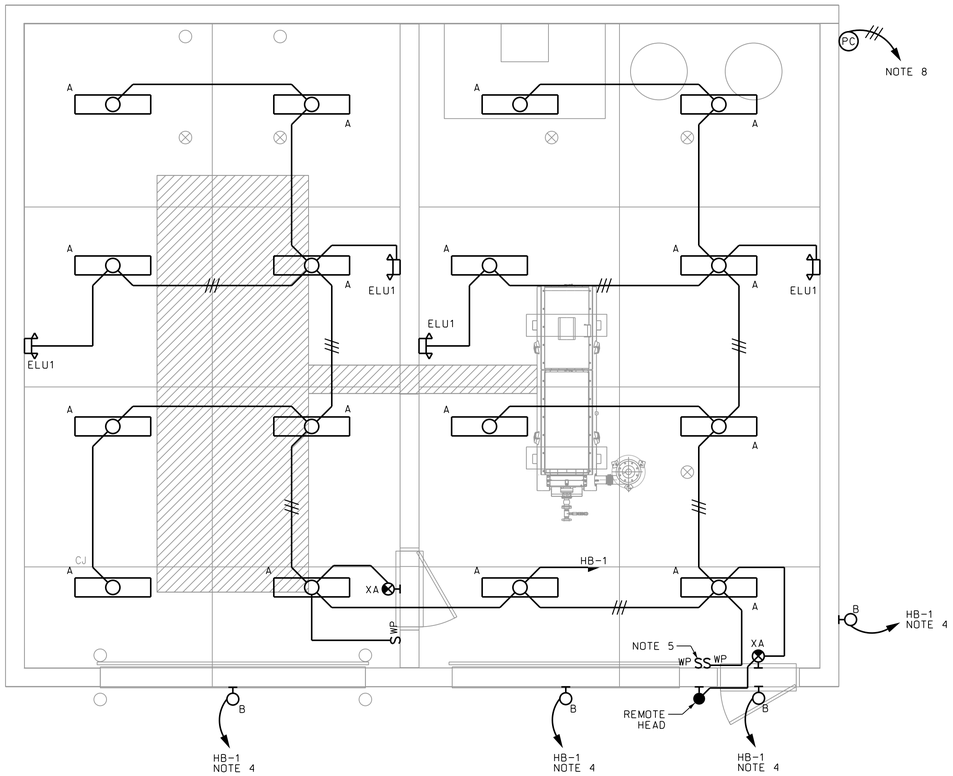
WWTP BUILDING - UPPER LEVEL - LIGHTING

| | |
|---|---|
| JOB NO: | J-25328.0000 |
| DATE: | 01/28/16 |
| DRAWN: | CC |
| DESIGNED: | C |
| REVIEWED: | PM |
| APPROVED: | PM |
| SCALE: | 1/4" = 1'-0" |

50-E-10

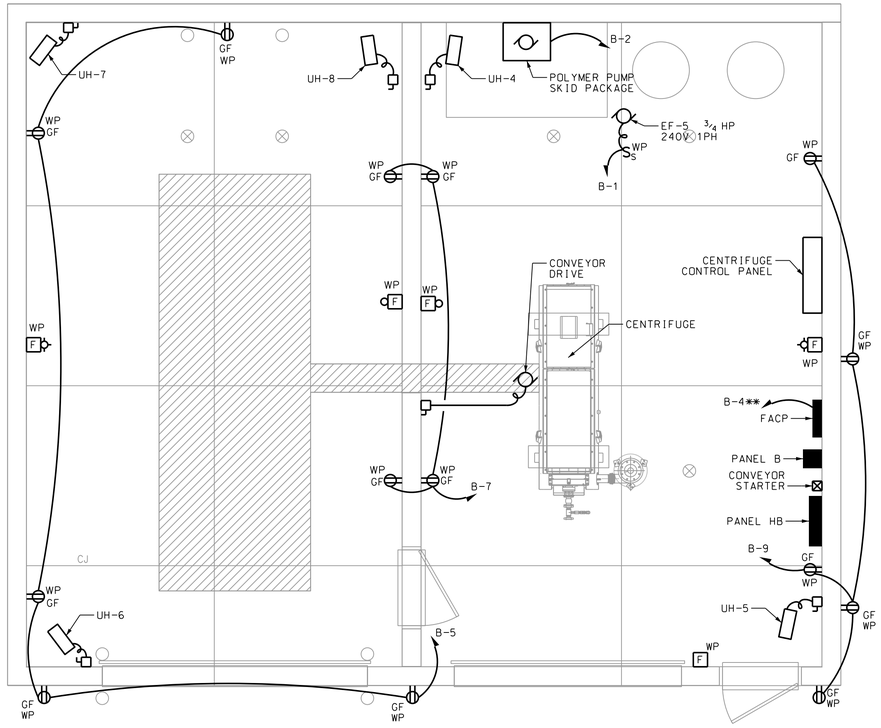
CADD PLOT 29-JAN-2016 09:16 CC088

E:\Kiawah River Plantation WWTP\14026.14\e_10.dgn




## 1 CENTRIFUGE BUILDING PLAN - LIGHTING

E-11 SCALE: 1 / 4 " = 1' - 0"

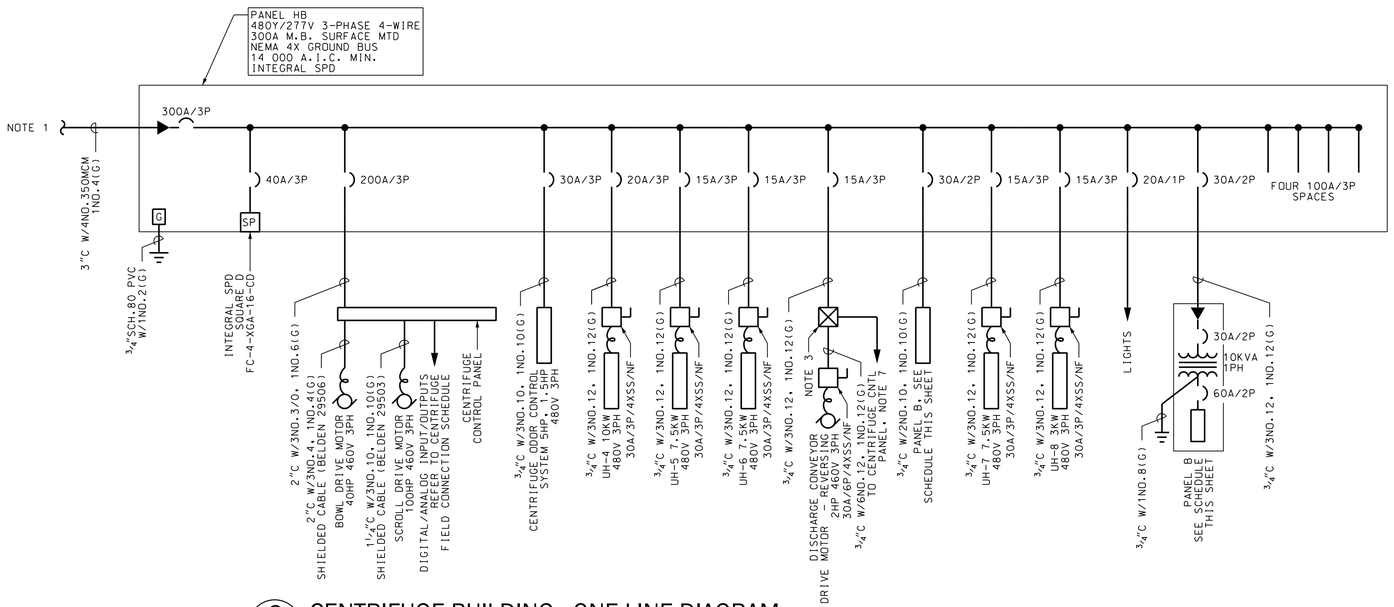



## 2 CENTRIFUGE BUILDING PLAN - POWER

E-11 SCALE: 1 / 4 " = 1' - 0"

## NOTES:

1. FEEDER FROM PANEL DP IN MAIN BUILDING. REFER TO SITE PLAN FOR ROUTING OF FEEDER.
2. EXTEND GROUNDING ELECTRODE CONDUCTOR FROM GROUND BUS TO GROUND RODS. DO NOT BOND NEUTRAL IN PANEL.
3. CONVEYOR STARTER SHALL BE A NEMA SIZE 1, FULL-VOLTAGE, REVERSING STARTER. PROVIDE WITH SOLID STATE OVERLOAD PROTECTION. PROVIDE 4X STAINLESS STEEL ENCLOSURE. PROVIDE FORWARD/REVERSE AND H-O-A SWITCHES. NOTE 7.
4. EXTEND EXTERIOR LIGHTING CIRCUIT THROUGH 3-POSITION SWITCH ADJACENT TO DOOR.
5. FURNISH AND INSTALL A 20A 120/277V SINGLE POLE, MAINTAINED THREE-POSITION SWITCH FOR CONTROL OF EXTERIOR LIGHTS. UP - PHOTO CONTROL. CENTER - OFF. DOWN - MANUAL ON. LABEL SWITCH POSITIONS AND PROVIDE NAMEPLATE FOR SWITCH. HUBBELL HBL 1385.
6. EXTEND FIRE ALARM SIGNAL TO SCADA. COORDINATE INTERFACE BETWEEN FACP AND SCADA PANEL.
7. EXTEND CONTROL IN AUTO POSITION THROUGH CENTRIFUGE CONTROL PANEL.
8. EXTEND PHOTO CONTROL THROUGH 3-POSITION SWITCH BESIDE DOOR. SEE NOTE 5.




## 3 CENTRIFUGE BUILDING - ONE-LINE DIAGRAM

E-11 SCALE: NONE

## SCHEDULE OF PANEL 'B'

VOLTAGE: 240 / 120 | PHASE: 1 | WIRE: 3
BUS AMPS: 100 A | DEVICE AMPS: 60 A | MCB | NEMA: 4X
A.I.C RATING: 10,000 A | MOUNTING: SURFACE

| LOCATION DESCRIPTION | LOAD (KVA) | LOAD TYPE | TRIP POLE | # | PH | # | TRIP POLE | LOAD TYPE | LOAD (KVA) | LOCATION DESCRIPTION |
|---|---|---|---|---|---|---|---|---|---|---|
| EF-5 3/4HP | 0.8 | F | 20A/2P | 1 | A | 2 | 20A/1P | G | 1.0 | POLYMER PUMP SKID |
| 230V 1PH | 0.8 | F | - | 3 | B | 4 | 20A/1P | H | 1.0 | FACP ** |
| RCPT DUMPSTER | 1.0 | B | 20A/1P | 5 | A | 6 | 20A/1P | | | SPARE |
| RCPT DUMPSTER/CENTRIFUGE | 0.8 | B | 20A/1P | 7 | B | 8 | 20A/1P | | | SPARE |
| RCPT CENTRIFUGE | 1.0 | B | 20A/1P | 9 | A | 10 | 20A/1P | | | SPARE |

**PANEL LOAD ANALYSIS**

| Load Type | DESCRIPTION | Conn. KVA | Demand KVA | 2008 NEC Reference | Load Type | DESCRIPTION | Conn. KVA | Demand KVA | 2008 NEC Reference |
|---|---|---|---|---|---|---|---|---|---|
| A | Lighting | 0.0 | 0.0 | NEC Article 215.3 | E | Heating | 0.0 | 0.0 | NEC Article 220.60 |
| B | Receptacles | 2.8 | 2.8 | NEC Table 220.44 | F | Largest Motor | 1.6 | 2.0 | NEC Article 440.7 |
| C | Kitchen Equipment | 0.0 | 0.0 | NEC Table 220.56 | G | Other Motors | 1.0 | 1.0 | NEC Article 440.7 |
| D | Air-Conditioning | 0.0 | 0.0 | NEC Article 220.60 | H | Other Loads | 1.0 | 1.0 | |
| Phase A Connected Load | | 3.8 KVA | | Notes: ** PROVIDE BREAKER WITH TRIP | | TOTAL CONNECTED LOAD | 6.4 KVA | 26.6 | AMPS |
| Phase B Connected Load | | 2.6 KVA | | FREE LOCK TAB AND PAINT 'RED' | | TOTAL DEMAND LOAD | 6.8 KVA | 28.2 | AMPS |
| | | | | 10KVA MPZ, 30A/2P PRI. CB | | MINIMUM SIZING AMPS | 10.6 KVA | 25.5 | AMPS |

SOUTH CAROLINA — CHATHAM ENGINEERING COMPANY LLC — CERTIFICATE OF AUTHORIZATION — C04812

SOUTH CAROLINA — REGISTERED PROFESSIONAL ENGINEER — No 14134 — Paul Mamalakis — 1/28/16

| NO | REVISIONS | BY | DATE |
|---|---|---|---|
| | | | |

THOMAS & HUTTON
Engineering | Surveying | Planning | GIS | Consulting
682 Johnnie Dodds Boulevard • Suite 100
Mt. Pleasant, SC 29464 • 843.849.0200
www.thomasandhutton.com

KIAWAH RIVER PLANTATION
CHARLESTON COUNTY, SOUTH CAROLINA

KIAWAH RIVER PLANTATION WWTP

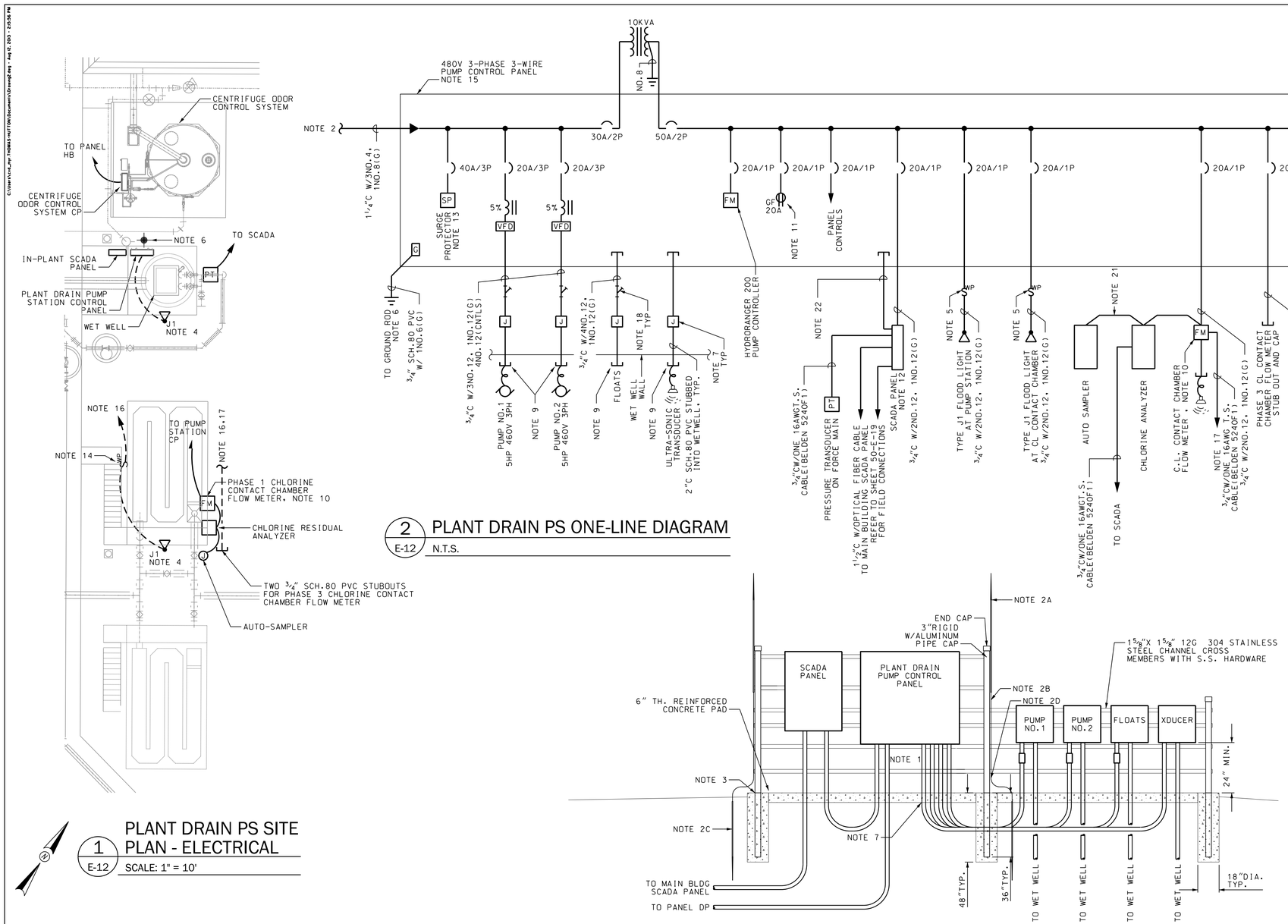
CENTRIFUGE BUILDING - LIGHTING & POWER

| | |
|---|---|
| JOB NO: | J-25328.0000 |
| DATE: | 01/28/16 |
| DRAWN: | CC |
| DESIGNED: | C |
| REVIEWED: | PM |
| APPROVED: | PM |
| SCALE: | 1/4" = 1'-0" |

**50-E-11**

CADD PLOT
28-JAN-2016
14:38
CCOBB

E:\Kiawah River Plantation WWTP\14026.14\e_11.dgn




## 2 PLANT DRAIN PS ONE-LINE DIAGRAM

E-12 N.T.S.




## PLANT DRAIN PS SITE PLAN - ELECTRICAL

SCALE: 1" = 10'




## 3 PLANT DRAIN PS ELEVATION DETAIL

E-12 N.T.S.

## NOTES: EFF. PS ELEVATION DETAIL

1. PROVIDE A CONDUIT WINDOW BENEATH THE PANELS THROUGH THE CONCRETE PADS. THE WINDOW SHALL BE 12" DEEP AND EXTEND THE FULL WIDTH OF THE PANEL, EXCEPT FOR FREE-STANDING ENCLOSURES. THE WINDOW SHALL EXTEND THE WIDTH OF THE PANEL BETWEEN THE SUPPORT LEGS. AFTER CONDUIT INSTALLTION. FILL THE WINDOW WITH CRUSHED GRAVEL.
2. PROVIDE LIGHTNING PROTECTION SYSTEM AIR TERMINAL ON A 10' MAST ATTACHED TO THE EQUIPMENT FRAME.
   A. THE AIR TERMINAL SHALL HAVE A MINIMUM ELEVATION OF 15'. PROVIDE 5/8"DIA. X 12" COPPER CLASS I. KUEFLER LPC202.
   B. EXTEND SMOOTH WEAVE COPPER CABLE FROM AIR TERMINAL TO GROUND ROD DRIVEN AJACENT TO THE EQUIPMENT FRAME. PROVIDE 59,450 CIR. MIL. CABLE. KUEFLER LPC120.
   C. PROVIDE TWO 10'X3#4" COPPERBONDED SECTIONAL GROUND RODS WITH COUPLING AT EACH END OF THE FRAME AND WHERE INDICATED. KUEFLER 633400 AND CR34. ALL GROUND ROD CONNECTIONS SHALL BE EXOTHERMIC WELD.
   D. PROVIDE BONDING PLATE MOUNTED TO EQUIPMENT FRAME. PLATE SHALL BE FOR USE WITH COPPER CABLE AND DISSIMILAR METAL SURFACE. KUEFLER LPC540L.
   E. PROVIDE SECONDARY COPPER CABLE CONDUCTOR BETWEEN AIR TERMINAL MASTS/BONDING PLATES. FURNISH 28,700 CIR. MIL. SMOOTH WEAVE COPPER CABLE. KUEFLER LPC150.
   F. PROVIDE CONCENTRIC STRAND COPPER CABLE GROUND RING AROUND STRUCTURE AT 24" BELOW GRADE. PROVIDE 250,000 CIR. MIL. CABLE. KUEFLER LPC138. ALL GROUND RING CONNECTIONS SHALL BE EXOTHERMIC WELD.
   G. BOND CORNER LIGHT POLES AND OTHER METAL STRUCTURES TO THE GROUNDING RING.
   H. CATALOG NUMBERS ARE REPRESENTATIVE OF REQUIRED QUALITY. LISTING AND CERTIFICATION. EQUAL EQUIPMENT BY A DIFFERENT MANUFACTURER WILL BE ACCEPTABLE.
3. COAT ALL RIGID ALUMINUM STRUCTURAL SUPPORTS ENCASED IN CONCRETE WITH TWO COATS OF SCOTCH WRAP PRIMER AND TWO OVERLAPPING LAYERS OF SCOTCHRAP 51(20 MIL) TAPE. APPLY FROM 6" ABOVE GRADE TO BOTTOM OF STRUCTURAL MEMBER. CORROSION PROTECTION METHODS DESCRIBED ABOVE SHALL ALSO BE APPLIED TO ALL RIGID ALUMINUM CONDUIT THROUGH CONCRETE AND SOILS.

## NOTES:

1. ALL CONDUITS INSTALLED EXPOSED TO ATMOSPHERE SHALL BE RIGID ALUMINUM UNLESS OTHERWISE NOTED. ALL CONDUITS INSTALLED BELOW GRADE SHALL BE SCH.80 PVC.
2. REFER TO SHEET 50-E-15, ONE-LINE DIAGRAM FOR SOURCE PANEL AND FEEDER FROM PANEL DP.
3. CIRCUIT BREAKER AND SWITCH OPERATING HANDLES SHALL BE A MAXIMUM OF 66" ABOVE FINISHED GRADE OR SERVICE PLATFORM. REFER TO EQUIPMENT FRAME & POLE DETAIL 3/E11; THIS SHEET.
4. INSTALL TYPE J1 FLOOD LIGHT AND POLE WHERE INDICATED. FIELD COORDINATE LOCATION WITH OTHER TRADES BEFORE INSTALLATION OF THE BASE.
5. MOUNT SWITCH ON EQUIPMENT FRAME ADJACENT TO THE CONTROL PANEL.
6. FURNISH AND INSTALL ONE 10' X 3/4" DIA. GROUND ROUND, DRIVEN 12" BELOW GRADE. CONNECT TO GROUND BUS IN PUMP CONTROL PANEL.
7. NEMA 4X STAINLESS STEEL JUNCTION BOX. 12"X12"X6" WITH ALUMINUM BACKPLATE AND QUARTER-TURN LATCHES. HAMMOND MANUFACTURING CAT. NO. EJ121265S. PROVIDE POWER TERMINAL BLOCK AND/OR TERMINAL STRIP AS REQUIRED.
8. ALL BOLTS, NUTS, WASHERS, ETC. SHALL BE STAINLESS STEEL. PROVIDE FIBER WASHER BETWEEN DIS-SIMILAR METAL COMPONENTS AND ENCLOSURES.
9. THE EQUIPMENT FRAME SHALL BE FIELD FABRICATED. ALL CONNECTIONS SHALL BE BOLTED.
10. PROVIDE 120V CIRCUIT FOR FLOW METER OPERATION. FIELD COORDINATE WITH EQUIPMENT PROVIDED BY OTHERS.
11. PROVIDE HUBBELL GFTWRST83W RECEPTACLE.
12. REFER TO SHEET 50-E-19 FOR SCADA TELEMETRY AND CONNECTIONS.
13. SURGE PROTECTION INTEGRAL TO CONTROL PANEL. PROVIDE APT TYPE ONE SPD, XDS SERIES: APT CAT. NO. TE-05-XDS-15-4X-A
14. MOUNT SWITCH FOR CHLORINE CONTACT CHAMBER FLOOD LIGHT ON HAND RAIL OR STRUCTURE ADJACENT TO WALK.
15. THE PUMP CONTROL PANEL SHALL BE A RACK MOUNTED, NEMA 4X STAINLESS STEEL ENCLOSURE CONTAINING ALL NECESSARY EQUIPMENT FOR A COMPLETE AND OPERATIONAL SYSTEM. THE PANEL SHALL BE FURNISHED WITH DOOR-WITHIN-DOOR CONSTRUCTION WHERE ALL MANUALLY OPERATED CONTROLS, DISPLAYS AND INDICATOR LIGHTS ARE MOUNTED IN THE INNER DOOR. THE EXTERIOR DOOR SHALL BE PROVIDED WITH A 3-POINT LATCH THAT MAINTAINS THE NEMA 4X RATING OF THE ENCLOSURE. THE FOLLOWING LIST OF EQUIPMENT AND FEATURES SHALL BE PROVIDED, HOWEVER, THE LIST IS NOT EXHAUSTIVE AND ALL REQUIRED EQUIPMENT FOR CONTROL AND OPERATION SHALL BE PROVIDED AS PART OF THIS PROJECT.
   - MAIN POWER LUGS
   - POWER DISTRIBUTION LUGS
   - OVER CURRENT PROTECTION FOR BRANCH FEEDERS
   - INTEGRAL SURGE PROTECTION DEVICE
   - VARIABLE FREQUENCY DRIVE
   - 240/120V 1-PHASE DISTRIBUTION LUGS
   - 1-POLE AND 2-POLE BRANCH CIRCUIT BREAKERS
   - TERMINAL STRIPS FOR ANALOG AND DIGITAL I/O SIGNALS
   - 10KVA ENCLOSED TRANSFORMER, STAINLESS STEEL ENCLOSURE, MTD TO EQUIPMENT FRAME

   THE PUMP CONTROL PANEL SHALL BE FABRICATED AND LABELED BY A U.L. 508 FABRICATION SHOP.
16. TO PLANT DRAIN PUMP CONTROL PANEL.
17. TO SCADA PANEL.
18. SEAL OFF FITTING. PROVIDE FIBER AND EPOXY SEALANT AFTER CONDUCTOR INSTALLATION.
19. SEAL ENDS OF EACH CONDUIT RUN TO THE WET WELL WITH ELECTRICAL DUCT SEAL.
20. PROVIDE STAINLESS STEEL SUPPORT HOOK AND CABLE GRIPS FOR ALL CABLES IN THE WET WELL. GRIPS SHALL BE CLOSED MESH, NON-CONDUCTIVE, DOUBLE WEAVE, ARAMID FIBER TYPE PULLING GRIPS. COORDINATE GRIP SIZE WITH CABLES SUPPORTED. ATTACH GRIP TO CABLE WITH TWO HEAVY-DUTY PLASTIC ZIP TIES. PROVIDE PRODUCTS OF HUBBELL. NO SUBSTITUTIONS PERMITTED.
21. EXTEND 120V CKT FROM PLANT DRAIN PS CONTROL PANEL TO AUTO SAMPLER, CHLORINE ANALYZER AND FLOW METER.
22. REFER TO SHEET 50-E-19, PLANT DRAIN PS SCADA I/O CONNECTION SCHEDULE.

SOUTH CAROLINA CERTIFICATE OF AUTHORIZATION
CHATHAM ENGINEERING COMPANY LLC
CO4812

SOUTH CAROLINA REGISTERED PROFESSIONAL ENGINEER
No. 14134
1/28/16
PAUL MAMALAKIS

| NO | REVISIONS | BY | DATE |
|---|---|---|---|
| | | | |

THOMAS & HUTTON
Engineering | Surveying | Planning | GIS | Consulting
682 Johnnie Dodds Boulevard • Suite 100
Mt. Pleasant, SC 29464 • 843.849.0200
www.thomasandhutton.com

KIAWAH RIVER PLANTATION
CHARLESTON COUNTY, SOUTH CAROLINA

KIAWAH RIVER PLANTATION WWTP

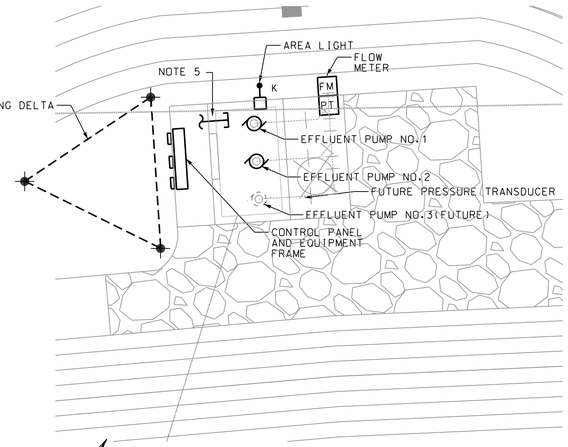
PLANT DRAIN P.S. PLAN - ELECTRICAL

| | |
|---|---|
| JOB NO: | J-25328.0000 |
| DATE: | 01/28/16 |
| DRAWN: | CC |
| DESIGNED: | CC |
| REVIEWED: | PM |
| APPROVED: | PM |
| SCALE: | 1" = 10' |

50-E-12

CADD PLOT
28-JAN-2016
19:35
CCOBB

E:\Kiawah River Plantation WWTP\14826\14E12.dgn




1 E-13 EFF. PS SITE PLAN - ELECTRICAL

N.T.S.

# NOTES:

1. ALL CONDUITS INSTALLED EXPOSED TO ATMOSPHERE SHALL BE RIGID ALUMINUM UNLESS OTHERWISE NOTED. ALL CONDUITS INSTALLED BELOW GRADE SHALL BE SCH.80 PVC.
2. THE EXACT LOCATION OF THE METER AND SERVICE SHALL BE COORDINATED IN THE FIELD WITH THE UTILITY COMPANY AND WITH OTHER WORK ON THE PROJECT SITE. CONTACT JOHN HALL, SUPT. DISTRIBUTION ENGINEER, BERKELEY ELECTRIC COOP, (843)899-8463.
3. CIRCUIT BREAKER AND SWITCH OPERATING HANDLES SHALL BE A MAXIMUM OF 66" ABOVE FINISHED GRADE OR SERVICE PLATFORM. LOCATE SERVICE BREAKER, AUTOMATIC TRANSFER SWITCH, NORMAL BREAKER AND EMERGENCY BREAKER WHERE INDICATED. REFER TO EQUIPMENT FRAME & POLE DETAIL 3/E1: THIS SHEET.
4. INSTALL AREA LIGHT AND POLE WHERE INDICATED. FIELD COORDINATE LOCATION WITH OWNER BEFORE INSTALLATION OF THE BASE.
5. STUB 1½"C WITH THE ULTRASONIC TRANSDUCER CABLE INTO THE WET WELL. SEAL BOTH ENDS OF THE CONDUIT WITH ELECTRICAL DUCT SEAL AFTER INSTALLATION OF THE CABLE.
6. FURNISH AND INSTALL THREE 10' X ¾" DIA. GROUND ROUNDS. DELTA CONFIGURATION, WITH 20' SEPARATION, DRIVEN 12" BELOW GRADE. SERVICE GROUNDING SHALL BE BONDED AT THE ENCLOSED BREAKER ON THE EQUIPMENT FRAME. REFER TO DETAIL 3/E2.
7. COAT ALL RIGID ALUMINIM STRUCTURAL SUPPORTS ENCASED IN CONCRETE WITH TWO COATS OF SCOTCH WRAP PRIMER AND TWO OVERLAPPING LAYERS OF SCOTCHRAP 51(20 MIL) TAPE. APPLY FROM 6" ABOVE GRADE TO BOTTOM OF STRUCTURAL MEMBER. CORROSION PROTECTION METHODS DESCRIBED ABOVE SHALL ALSO BE APPLIED TO ALL RIGID ALUMINUM CONDUIT THROUGH CONCRETE AND SOILS.
8. ALL BOLTS, NUTS, WASHERS, ETC. SHALL BE STAINLESS STEEL. PROVIDE FIBER WASHER BETWEEN STAINLESS STEEL COMPONENTS AND ENCLOSURES.
9. THE EQUIPMENT FRAME SHALL BE FIELD FABRICATED. ALL CONNECTIONS SHALL BE BOLTED.
10. PROVIDE 120V CIRCUIT FOR FLOW METER OPERATION. FIELD COORDINATE WITH EQUIPMENT PROVIDED BY OTHERS.
11. PROVIDE HUBBELL GFTWRST83W RECEPTACLE.
12. THE SCADA SYSTEM SHALL MONITOR AND TRANSMIT THE FOLLOWING POINTS AND TELEMETRY:

DIGITAL POINTS: (FROM CONTROL PANEL)
- PUMP NO.1 STATUS
- PUMP NO.1 CALL TO RUN
- PUMP NO.1 RUNNING
- PUMP NO.1 FAIL
- PUMP NO.1 HOA IN AUTO
- PUMP NO.3 STATUS(FUTURE)
- PUMP NO.3 CALL TO RUN(FUTURE)
- PUMP NO.3 RUNNING(FUTURE)
- PUMP NO.3 FAIL(FUTURE)
- PUMP NO.3 HOA IN AUTO(FUTURE)
- MAIN PHASE FAILURE AND LOW VOLTAGE
- PUMP NO.2 STATUS
- PUMP NO.2 CALL TO RUN
- PUMP NO.2 RUNNING
- PUMP NO.2 FAIL
- PUMP NO.2 HOA IN AUTO
- POND LOW LEVEL
- POND HIGH LEVEL
- PANEL AC NO.1 FAIL
- PANEL AC NO.2 FAIL
- PANEL INTRUSION

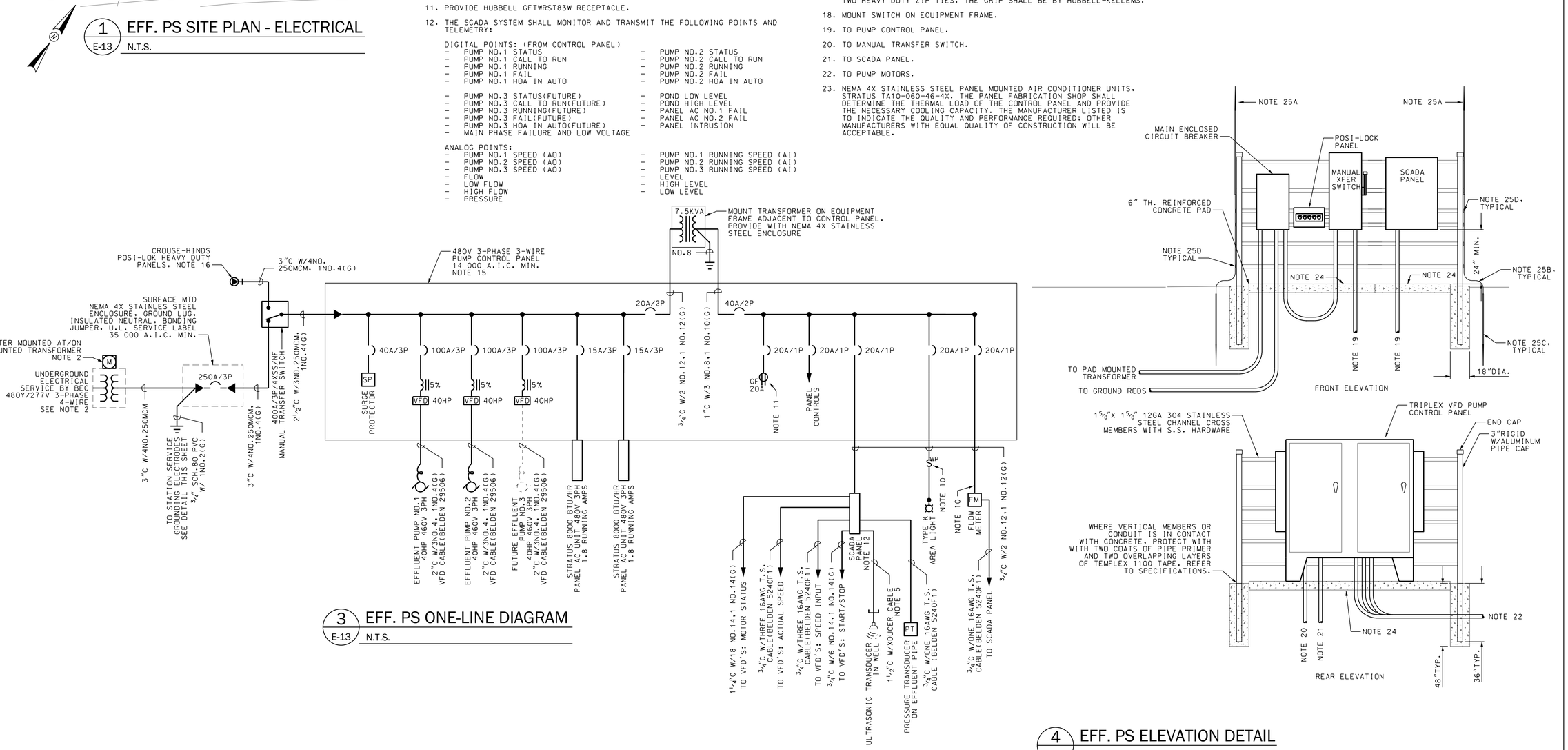
ANALOG POINTS:
- PUMP NO.1 SPEED (AO)
- PUMP NO.2 SPEED (AO)
- PUMP NO.3 SPEED (AO)
- FLOW
- LOW FLOW
- HIGH FLOW
- PRESSURE
- PUMP NO.1 RUNNING SPEED (AI)
- PUMP NO.2 RUNNING SPEED (AI)
- PUMP NO.3 RUNNING SPEED (AI)
- LEVEL
- HIGH LEVEL
- LOW LEVEL

13. SURGE PROTECTION INTEGRAL TO CONTROL PANEL. PROVIDE APT TYPE ONE SPD, XDS SERIES: APT CAT. NO. TE-05-XDS-20-4X-A
14. MOUNT SWITCH ON EQUIPMENT FRAME.
15. THE PUMP CONTROL PANEL SHALL BE A FREE-STANDING NEMA 4X STAINLESS STEEL ENCLOSURE CONTAINING ALL NECESSARY EQUIPMENT FOR A COMPLETE AND OPERATIONAL SYSTEM. THE PANEL SHALL BE FURNISHED WITH DOOR- WITHIN-DOOR CONSTRUCTION WHERE ALL MANUALLY OPERATED CONTROLS, DISPLAYS AND INDICATOR LIGHTS ARE MOUNTED IN THE INNER DOOR. THE EXTERIOR DOOR SHALL BE PROVIDED WITH A 3-POINT LATCH THAT MAINTAINS THE NEMA 4X RATING OF THE ENCLOSURE. THE FOLLOWING LIST OF EQUIPMENT AND FEATURES SHALL BE PROVIDED, HOWEVER, THE LIST IS NOT EXHAUSTIVE AND ALL REQUIRED EQUIPMENT FOR CONTROL AND OPERATION SHALL BE PROVIDED AS PART OF THIS PROJECT.

-MAIN POWER LUGS
-POWER DISTRIBUTION LUGS
-OVERCURRENT PROTECTION FOR BRANCH FEEDERS
-INTEGRAL SURGE PROTECTION DEVICE
-MOTOR VARIABLE FREQUENCY DRIVES WITH 5% LINE REACTORS
-TWO PANEL MOUNTED NEMA 4X STAINLESS STEEL A/C UNITS
-240/120V 1-PHASE DISTRIBUTION LUGS
-1-POLE AND 2-POLE BRANCH CIRCUIT BREAKERS
-TERMINAL STRIPS FOR ANALOG AND DIGITAL I/O SIGNALS

THE PUMP CONTROL PANEL SHALL BE FABRICATED AND LABELED BY A U.L. 508 FABRICATION SHOP.

16. PROVIDE ONE CROUSE HINDS POSI-LOCK EQ400 SERIES, 400A, MALE PANEL WITH FIVE RECEPTACLES. CROUSE-HINDS CAT. NO. EQ400-1703. ONE REQUIRED FOR GENERATOR CONNECTION. PROVIDE NEMA 4X STAINLESS STEEL JUNCTION BOX WITH SCREW COVER (ON BOTTOM) AND POSI-LOCK PANELS MOUNTED IN THE SIDE FACING OUT. PROVIDE ENCLOSURE WITH MINIMUM DIMENSIONS OF 36"W X 24"H X 12"D.
17. IN THE WET WELL, AT THE LEVEL TRANSDUCER CONDUIT STUBOUT, PROVIDE A STAINLESS STEEL CABLE SUPPORT ANCHORED TO THE CONCRETE WALL. PROVIDE A NON-CONDUCTIVE, SINGLE EYE, DOUBLE WEAVE, NON-METALLIC (ARIMID FIBER) CABLE GRIP; ATTACH TO THE CABLE WITH TWO HEAVY DUTY ZIP TIES. THE GRIP SHALL BE BY HUBBELL-KELLEMS.
18. MOUNT SWITCH ON EQUIPMENT FRAME.
19. TO PUMP CONTROL PANEL.
20. TO MANUAL TRANSFER SWITCH.
21. TO SCADA PANEL.
22. TO PUMP MOTORS.
23. NEMA 4X STAINLESS STEEL PANEL MOUNTED AIR CONDITIONER UNITS, STRATUS TA10-060-46-4X. THE PANEL FABRICATION SHOP SHALL DETERMINE THE THERMAL LOAD OF THE CONTROL PANEL AND PROVIDE THE NECESSARY COOLING CAPACITY. THE MANUFACTURER LISTED IS TO INDICATE THE QUALITY AND PERFORMANCE REQUIRED; OTHER MANUFACTURERS WITH EQUAL QUALITY OF CONSTRUCTION WILL BE ACCEPTABLE.
24. PROVIDE A CONDUIT WINDOW BENEATH THE PANELS THROUGH THE CONCRETE PADS. THE WINDOW SHALL BE 12" DEEP AND EXTEND THE FULL WIDTH OF THE PANEL, EXCEPT FOR FREE-STANDING ENCLOSURES. THE WINDOW SHALL EXTEND THE WIDTH OF THE PANEL BETWEEN THE SUPPORT LEGS. AFTER CONDUIT INSTALLTION, FILL THE WINDOW WITH CRUSHED GRAVEL.
25. PROVIDE LIGHTNING PROTECTION SYSTEM AIR TERMINAL ON A 10' MAST ATTACHED TO THE EQUIPMENT FRAME.
    A. THE AIR TERMINAL SHALL HAVE A MINIMUM ELEVATION OF 15'. PROVIDE ⅝" DIA. X 12" COPPER CLASS I. KUEFLER LPC202.
    B. PROVIDE SMOOTH WEAVE COPPER CABLE FROM AIR TERMINAL TO GROUND ROD DRIVEN AJACENT TO THE EQUIPMENT FRAME. PROVIDE 59,450 CIR. MIL. CABLE. KUEFLER LPC120.
    C. PROVIDE TWO 10'X ⅜" COPPERBONDED SECTIONAL GROUND RODS WITH COUPLING AT EACH END OF THE FRAME AND WHERE INDICATED. KUEFLER 633400 AND CR34. ALL GROUND ROD CONNECTIONS SHALL BE EXOTHERMIC WELD.
    D. PROVIDE BONDING PLATE MOUNTED TO EQUIPMENT FRAME. PLATE SHALL BE FOR USE WITH COPPER CABLE AND DISSIMILAR METAL SURFACE. KUEFLER LPC540L.
    E. PROVIDE SECONDARY COPPER CABLE CONDUCTOR BETWEEN AIR TERMINAL MASTS/BONDING PLATES. FURNISH 28,700 CIR. MIL. SMOOTH WEAVE COPPER CABLE. KUEFLER LPC150.
    F. PROVIDE CONCENTRIC STRAND COPPER CABLE GROUND RING AROUND STRUCTURE AT 24" BELOW GRADE. PROVIDE 250,000 CIR. MIL. CABLE. KUEFLER LPC138. ALL GROUND RING CONNECTIONS SHALL BE EXOTHERMIC WELD.
    G. WHERE FENCING IS INSTALLED, BOND CORNER POSTS AND GATE POSTS TO THE GROUNDING RING.
    H. CATALOG NUMBERS ARE REPRESENTATIVE OF REQUIRED QUALITY. LISTING AND CERTIFICATION, EQUAL EQUIPMENT BY A DIFFERENT MANUFACTURER WILL BE ACCEPTABLE.




3 E-13 EFF. PS ONE-LINE DIAGRAM

N.T.S.




4 E-13 EFF. PS ELEVATION DETAIL

N.T.S.

SOUTH CAROLINA CERTIFICATE OF AUTHORIZATION — CHATHAM ENGINEERING COMPANY LLC — C04812

SOUTH CAROLINA LICENSED PROFESSIONAL ENGINEER — No 14134 — 1/28/16 — PAUL MAMALAKIS

| NO | REVISIONS | BY | DATE |
|---|---|---|---|
| | | | |

THOMAS & HUTTON
Engineering | Surveying | Planning | GIS | Consulting
682 Johnnie Dodds Boulevard • Suite 100
Mt. Pleasant, SC 29464 • 843.849.0200
www.thomasandhutton.com

KIAWAH RIVER PLANTATION
CHARLESTON COUNTY, SOUTH CAROLINA

KIAWAH RIVER PLANTATION WWTP

EFF. PUMP STATION PLAN - ELECTRICAL


| | |
|---|---|
| JOB NO: | J-25328.0000 |
| DATE: | 01/28/16 |
| DRAWN: | CC |
| DESIGNED: | CC |
| REVIEWED: | PM |
| APPROVED: | PM |
| SCALE: | 1" = 10' |

50-E-13

CADD PLOT 28-JAN-2016 15:44 CCOBB

E:\Kiawah River Plantation WWTP\4826.14\e.13.dgn

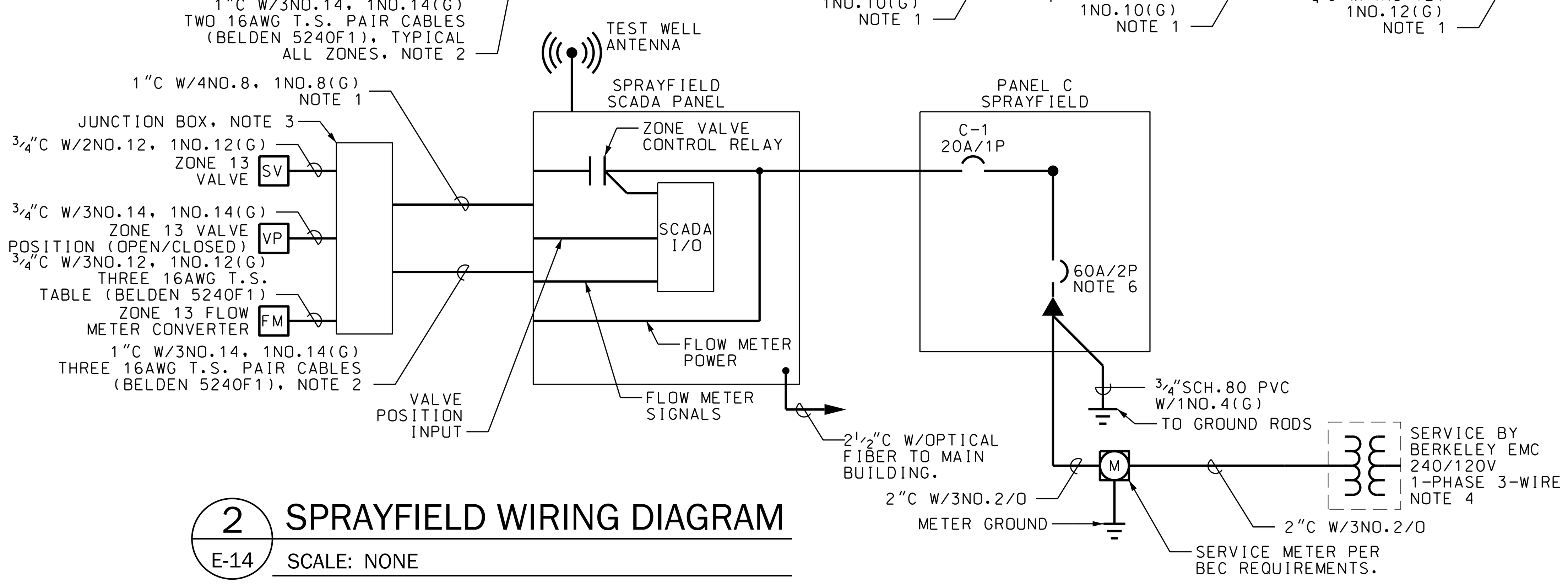
C:\Users\cvd_myr.THOMAS-HUTTON\Documents\Drawing2.dwg - Aug 12, 2013 - 2:15:56 PM




1 / E-14

## SPRAYFIELD ELECTRICAL PLAN

SCALE: 1" = 60'




2 / E-14

## SPRAYFIELD WIRING DIAGRAM

SCALE: NONE

## NOTES:

1. POWER CONDUCTORS FOR THE SOLENOID VALVE AND THE FLOW METER. REFER TO 1/E-14 FOR HOME-RUN CONDUCTOR AND CONDUIT SIZE.
2. SIGNAL CONDUCTORS FOR VALVE POSITION INPUT AND FLOW METER INPUTS (FLOW, LOW FLOW, EMPTY PIPE) TO SCADA.
3. NEMA 4X STAINLESS STEEL JUNCTION BOX MOUNTED ON EQUIPMENT FRAME ADJACENT TO VALVE PIT. PROVIDE HAMMOND MANUFACTURING ECLIPSE JUNIOR SERIES WITH ALUMINUM BACKPLATE, CAT. NO. EJ14128SS. PROVIDE WITH QUARTER TURN LATCHES. PROVIDE WITH TERMINAL STRIP AND POWER TERMINAL BLOCK MOUNTED TO BACK PLATE.
4. FIELD COORDINATE LOCATION OF PAD MOUNTED TRANSFORMER AND METER WITH BERKELEY ELECTRIC CO-OP. CONTACT JOHN HALL, 843-899-8463.
5. WIRING DIAGRAM SHOWS TYPICAL CONNECTIONS, CONDUIT AND WIRING BETWEEN PANEL C AND THE ZONE VALVE EQUIPMENT. REFER TO THE SITE PLAN FOR POWER WIRING CONDUIT AND CONDUCTOR SIZE. COORDINATE ALL CONNECTIONS WITH EQUIPMENT FURNISHED.
6. PROVIDE OVERSIZED LUGS ON PANEL MAIN BREAKER.

## SCHEDULE OF PANEL 'C'

**VOLTAGE: 240 / 120** **PHASE: 1** **WIRE: 3**
**BUS AMPS: 125 A** **DEVICE AMPS: 60 A** **MCB** **NEMA: 4X**
**A.I.C RATING: 10,000 A** **MOUNTING: SURFACE**

| LOCATION DESCRIPTION | LOAD (KVA) | LOAD TYPE | TRIP POLE | # | PH | # | TRIP POLE | LOAD TYPE | LOAD (KVA) | LOCATION DESCRIPTION |
|---|---|---|---|---|---|---|---|---|---|---|
| ZONE 13 | 0.6 | H | 20A/1P | 1 | A | 2 | 20A/1P | H | 0.6 | ZONE 7 |
| ZONE 12 | 0.6 | H | 20A/1P | 3 | B | 4 | 20A/1P | H | 0.6 | ZONE 6 |
| ZONE 11 | 0.6 | H | 20A/1P | 5 | A | 6 | 20A/1P | H | 0.6 | ZONE 5 |
| ZONE 10 | 0.6 | H | 20A/1P | 7 | B | 8 | 20A/1P | H | 0.6 | ZONE 4 |
| ZONE 9 | 0.6 | H | 20A/1P | 9 | A | 10 | 20A/1P | H | 0.6 | ZONE 3 |
| ZONE 8 | 0.6 | H | 20A/1P | 11 | B | 12 | 20A/1P | H | 0.6 | ZONE 2 |
| SCADA PANEL | 1.0 | H | 20A/1P | 13 | A | 14 | 20A/1P | H | 0.6 | ZONE 1 |
| SPARE | | | 20A/1P | 15 | B | 16 | 20A/1P | | | SPARE |
| SPARE | | | 20A/1P | 17 | A | 18 | 20A/1P | | | SPARE |
| SPARE | | | 20A/1P | 19 | B | 20 | 20A/1P | | | SPARE |
| SPARE | | | 20A/1P | 21 | A | 22 | 20A/1P | | | SPARE |
| SPARE | | | 20A/1P | 23 | B | 24 | 20A/1P | | | SPARE |

**PANEL LOAD ANALYSIS**

| Load Type | DESCRIPTION | Conn. KVA | Demand KVA | 2008 NEC Reference | Load Type | DESCRIPTION | Conn. KVA | Demand KVA | 2008 NEC Reference |
|---|---|---|---|---|---|---|---|---|---|
| A | Lighting | 0.0 | 0.0 | NEC Article 215.3 | E | Heating | 0.0 | 0.0 | NEC Article 220.60 |
| B | Receptacles | 0.0 | 0.0 | NEC Table 220.44 | F | Largest Motor | 0.0 | 0.0 | NEC Article 440.7 |
| C | Kitchen Equipment | 0.0 | 0.0 | NEC Table 220.56 | G | Other Motors | 0.0 | 0.0 | NEC Article 440.7 |
| D | Air-Conditioning | 0.0 | 0.0 | NEC Article 220.60 | H | Other Loads | 8.8 | 8.8 | |

| | | | | | |
|---|---|---|---|---|---|
| Phase A Connected Load | 5.2 KVA | **Notes:** | TOTAL CONNECTED LOAD | 8.8 KVA | 36.7 AMPS |
| Phase B Connected Load | 3.6 KVA | | TOTAL DEMAND LOAD | 8.8 KVA | 36.7 AMPS |
| | | | MINIMUM SIZING AMPS | 13.8 KVA | 33.1 AMPS |

SOUTH CAROLINA CHATHAM ENGINEERING COMPANY LLC C04812 CERTIFICATE OF AUTHORIZATION

SOUTH CAROLINA REGISTERED PROFESSIONAL ENGINEER No. 14134 PAUL MAMALAKIS 1/28/16

| NO. | REVISIONS | BY | DATE |
|---|---|---|---|

THOMAS & HUTTON
Engineering | Surveying | Planning | GIS | Consulting
682 Johnnie Dodds Boulevard • Suite 100
Mt. Pleasant, SC 29464 • 843.849.0200
www.thomasandhutton.com

KIAWAH RIVER PLANTATION
CHARLESTON COUNTY, SOUTH CAROLINA

KIAWAH RIVER PLANTATION WWTP

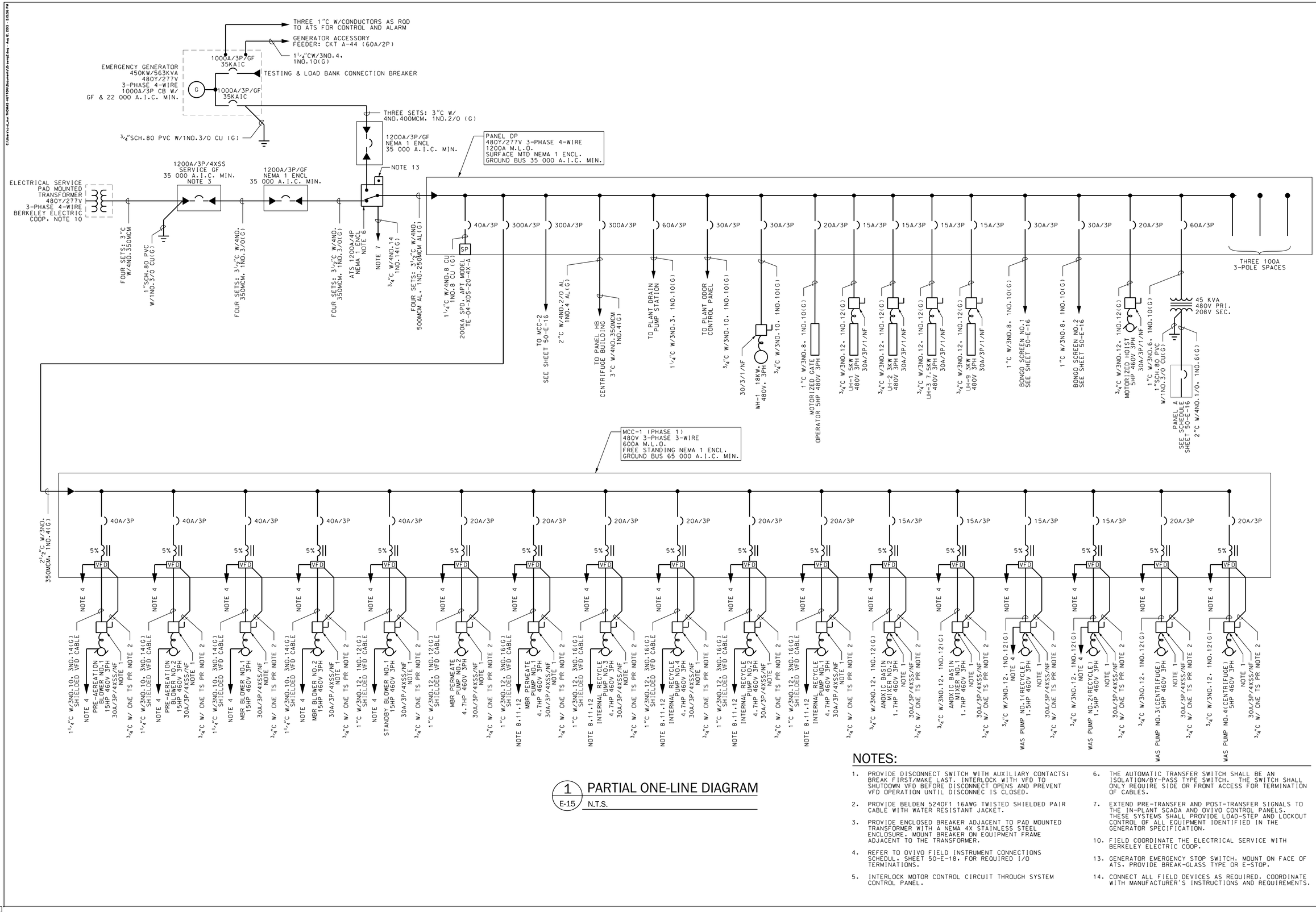
LAS SPRAY FIELD PLAN - ELECTRICAL

| | |
|---|---|
| JOB NO: | J-25328.0000 |
| DATE: | 01/28/16 |
| DRAWN: | CC |
| DESIGNED: | CC |
| REVIEWED: | PM |
| APPROVED: | PM |
| SCALE: | 1" = 10' |

**50-E-14**

CADD PLOT 28-JAN-2016 19:46 CCOBB

E:\Kiawah River Plantation WWTP.14026.14\e_14.dgn




## NOTES:

1. PROVIDE DISCONNECT SWITCH WITH AUXILIARY CONTACTS: BREAK-FIRST/MAKE-LAST. INTERLOCK WITH VFD TO SHUTDOWN VFD BEFORE DISCONNECT OPENS AND PREVENT VFD OPERATION UNTIL DISCONNEC IS CLOSED.
2. PROVIDE BELDEN 5240F1 16AWG TWISTED SHIELDED PAIR CABLE WITH WATER RESISTANT JACKET.
3. PROVIDE ENCLOSED BREAKER ADJACENT TO PAD MOUNTED TRANSFORMER WITH A NEMA 4X STAINLESS STEEL ENCLOSURE. MOUNT BREAKER ON EQUIPMENT FRAME ADJACENT TO THE TRANSFORMER.
4. REFER TO OVIVO FIELD INSTRUMENT CONNECTIONS SCHEDUL. SHEET 50-E-18. FOR REQUIRED I/O TERMINATIONS.
5. INTERLOCK MOTOR CONTROL CIRCUIT THROUGH SYSTEM CONTROL PANEL.
6. THE AUTOMATIC TRANSFER SWITCH SHALL BE AN ISOLATION/BY-PASS TYPE SWITCH. THE SWITCH SHALL ONLY REQUIRE SIDE OR FRONT ACCESS FOR TERMINATION OF CABLES.
7. EXTEND PRE-TRANSFER AND POST-TRANSFER SIGNALS TO THE IN-PLANT SCADA AND OVIVO CONTROL PANELS. THESE SYSTEMS SHALL PROVIDE LOAD-STEP AND LOCKOUT CONTROL OF ALL EQUIPMENT IDENTIFIED IN THE GENERATOR SPECIFICATION.
10. FIELD COORDINATE THE ELECTRICAL SERVICE WITH BERKELEY ELECTRIC COOP.
13. GENERATOR EMERGENCY STOP SWITCH. MOUNT ON FACE OF ATS. PROVIDE BREAK-GLASS TYPE OR E-STOP.
14. CONNECT ALL FIELD DEVICES AS REQUIRED. COORDINATE WITH MANUFACTURER'S INSTRUCTIONS AND REQUIREMENTS.

1 / E-15 PARTIAL ONE-LINE DIAGRAM

N.T.S.

SOUTH CAROLINA CERTIFICATE OF AUTHORIZATION
CHATHAM ENGINEERING COMPANY LLC
CO4812
SOUTH CAROLINA REGISTERED PROFESSIONAL ENGINEER
No. 14134
Paul Mamalakis
1/28/16
PAUL MAMALAKIS

| NO. | REVISIONS | BY | DATE |
|---|---|---|---|

THOMAS & HUTTON
Engineering | Surveying | Planning | GIS | Consulting
682 Johnnie Dodds Boulevard • Suite 100
Mt. Pleasant, SC 29464 • 843.849.0200
www.thomasandhutton.com

KIAWAH RIVER PLANTATION
CHARLESTON COUNTY, SOUTH CAROLINA

KIAWAH RIVER PLANTATION WWTP

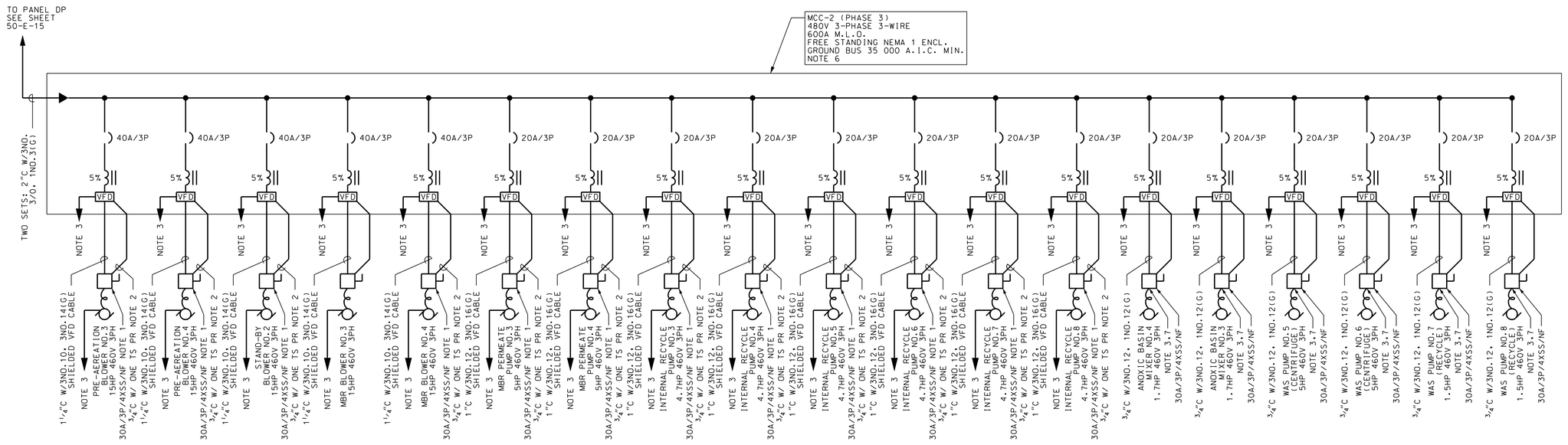
ONE-LINE DIAGRAM

| | |
|---|---|
| JOB NO: | J-25328.0000 |
| DATE: | 01/28/16 |
| DRAWN: | CC |
| DESIGNED: | CC |
| REVIEWED: | PM |
| APPROVED: | PM |
| SCALE: | NONE |

**50-E-15**

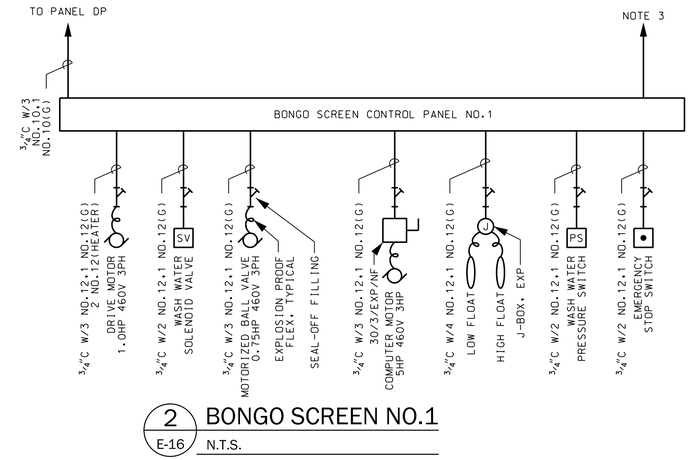
CADD PLOT 28-JAN-2016 20:02 CCOBB

E:\Kiawah River Plantation WWTP\14026.14\e_15.dgn



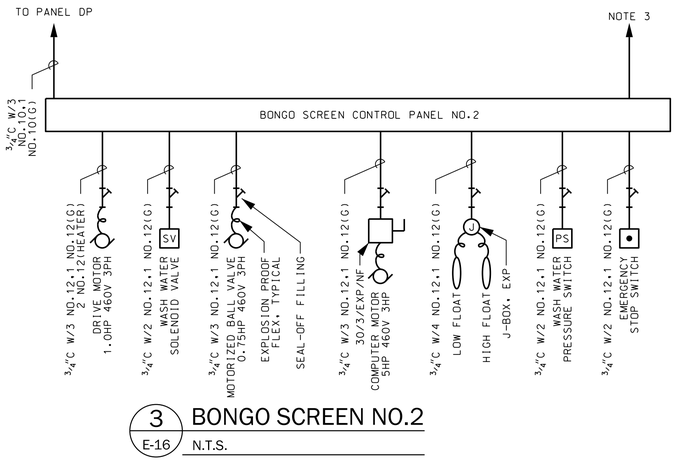

1 E-16 PARTIAL ONE-LINE DIAGRAM - MCC-2 (PHASE 3)

N.T.S.




2 E-16 BONGO SCREEN NO.1

N.T.S.




3 E-16 BONGO SCREEN NO.2

N.T.S.

## SCHEDULE OF PANEL 'A'

**VOLTAGE: 208 / 120** | **PHASE: 3** | **WIRE: 4**
**BUS AMPS: 200 A** | **DEVICE AMPS: 150 A** | **MCB** | **NEMA: 1**
**A.I.C RATING: 10,000 A** | **MOUNTING: SURFACE**

| LOCATION DESCRIPTION | LOAD (KVA) | LOAD TYPE | TRIP POLE | # | PH | # | TRIP POLE | LOAD TYPE | LOAD (KVA) | LOCATION DESCRIPTION |
|---|---|---|---|---|---|---|---|---|---|---|
| RCPT ELECT & MECH ROOM | 0.8 | B | 20A/1P | 1 | A | 2 | 20A/1P | H | 0.0 | INFLUENT FLOW METER |
| RCPT LAB | 0.8 | B | 20A/1P | 3 | B | 4 | 20A/1P | H | 0.0 | WAS FLOW METER |
| RCPT TOILET | 1.5 | B | 20A/1P | 5 | C | 6 | 20A/1P | H | 0.0 | NaHCl Pump Skid |
| RCPT WORK STATION | 1.0 | B | 20A/1P | 7 | A | 8 | 20A/1P | H | 0.0 | WATER SOFTENER |
| HWC-1 1/3HP 120V 1PH | 0.8 | G | 20A/1P | 9 | B | 10 | 20A/1P | H | 0.0 | LIGHTS, EF-3 CHEMICAL ROOM |
| EF-2 3/4HP | 0.9 | G | 20A/2P | 11 | C | 12 | 20A/1P | H | 0.0 | CAUSTIC SODA METERING PUMP NO.1 |
| 208V 1-PHASE | 0.9 | G | - | 13 | A | 14 | 20A/1P | H | 0.0 | CAUSTIC SODA METERING PUMP NO.2 |
| EF-1 3/4HP | 0.9 | G | 20A/2P | 15 | B | 16 | 20A/1P | H | 0.0 | EMERGENCY SHOWER |
| 208V 1-PHASE | 0.9 | G | - | 17 | C | 18 | 20A/1P | H | 0.0 | ANOXIC FLOW METER NO.1 |
| HP-1 27MCA | 2.3 | D | 45A/2P | 19 | A | 20 | 20A/1P | H | 0.0 | ANOXIC FLOW METER NO.2 |
| 208V 1PH | 2.3 | D | - | 21 | B | 22 | 20A/1P | H | 0.0 | PROCESS FLOW METERS |
| HP-2 12MCA | 1.0 | D | 15A/2P | 23 | C | 24 | 20A/1P | H | 0.0 | POWERED VALVE FCV-080101 |
| 208V 1PH | 1.0 | D | - | 25 | A | 26 | 20A/1P | H | 0.0 | POWERED VALVE FCV-050201 |
| ELECTRIC MIXER 1/2HP 120V 1PH | 1.1 | G | 20A/1P | 27 | B | 28 | 20A/1P | H | 0.0 | NaHCl Pump FLOW METER |
| CIP PUMP 1/2HP 120V 1PH | 1.1 | G | 20A/1P | 29 | C | 30 | 20A/1P | B | 1.2 | RCPT CKT EXTERIOR |
| AHU-1 27MCA | 2.3 | D | 30A/2P | 31 | A | 32 | 20A/1P | B | 0.8 | RCPT UPPER LEVEL TREATMENT |
| 208V 1PH | 2.3 | D | - | 33 | B | 34 | 20A/1P | B | 0.4 | TELEPHONE BACKBOARD |
| RCPT EQUIPMENT ROOM | 0.8 | B | 20A/1P | 35 | C | 36 | 20A/1P | B | 1.2 | REFRIGERATOR |
| SPARE | | | 20A/1P | 37 | A | 38 | 20A/1P | B | | SPARE |
| SPARE | | | 20A/1P | 39 | B | 40 | 20A/1P | | | SPARE |
| SPARE | | | 20A/1P | 41 | C | 42 | 20A/1P | | | SPARE |
| MICROWAVE | 1.5 | B | 20A/1P | 43 | A | 44 | 60A/2P | H | 3.5 | GENERATOR PANEL |
| WATER COOLER ** | 0.8 | B | 20A/1P | 45 | B | 46 | - | H | 3.5 | - |
| EF-7 1/2HP 120V 1PH | 1.1 | G | 20A/1P | 47 | C | 48 | 20A/1P | | | SPARE |
| SPARE | | | 20A/1P | 49 | A | 50 | 20A/1P | | | SPARE |
| SPARE | | | 20A/1P | 51 | B | 52 | 20A/1P | | | SPARE |
| SPARE | | | 20A/1P | 53 | C | 54 | 20A/1P | | | SPARE |
| SPARE | | | 20A/1P | 55 | A | 56 | 20A/1P | | | SPARE |
| SPARE | | | 20A/1P | 57 | B | 58 | 20A/1P | | | SPARE |
| SPARE | | | 20A/1P | 59 | C | 60 | 20A/1P | | | SPARE |
| SPARE | | | 20A/1P | 61 | A | 62 | 20A/1P | | | SPARE |
| SPARE | | | 20A/1P | 63 | B | 64 | 20A/1P | | | SPARE |
| SPARE | | | 20A/1P | 65 | C | 66 | 20A/1P | | | SPARE |

**PANEL LOAD ANALYSIS**

| Load Type | DESCRIPTION | Conn. KVA | Demand KVA | 2008 NEC Reference |
|---|---|---|---|---|
| A | Lighting | 0.0 | 0.0 | NEC Article 215.3 |
| B | Receptacles | 10.8 | 10.4 | NEC Table 220.44 |
| C | Kitchen Equipment | 0.0 | 0.0 | NEC Table 220.56 |
| D | Air-Conditioning | 11.0 | 11.0 | NEC Table 220.60 |

| | | | | | | | | |
|---|---|---|---|---|---|---|---|---|
| Load Type | DESCRIPTION | Conn. KVA | Demand KVA | 2008 NEC Reference | | | | |
| E | Heating | 0.0 | 0.0 | NEC Article 220.60 | | | | |
| F | Largest Motor | 0.0 | 0.0 | NEC Article 440.7 | | | | |
| G | Other Motors | 7.8 | 7.8 | NEC Article 440.7 | | | | |
| H | Other Loads | 7.1 | 7.1 | | | | | |
| Phase A Connected Load | 14.1 KVA | | | TOTAL CONNECTED LOAD | 36.7 KVA | 102.0 AMPS | | |
| Phase B Connected Load | 12.9 KVA | **Notes:** ** GFCI BREAKER | | TOTAL DEMAND LOAD | 36.4 KVA | 100.9 AMPS | | |
| Phase C Connected Load | 9.8 KVA | | | MINIMUM SIZING AMPS | 56.8 KVA | 157.9 AMPS | | |

## NOTES:

1. PROVIDE DISCONNECT SWITCH WITH AUXILIARY CONTACTS: BREAK FIRST/MAKE LAST. INTERLOCK WITH VFD TO SHUTDOWN VFD BEFORE DISCONNECT OPENS AND PREVENT VFD OPERATION UNTIL DISCONNEC IS CLOSED.
2. PROVIDE BELDEN 5240F1 16AWG TWISTED SHIELDED PAIR CABLE WITH WATER RESISTANT JACKET.
3. REFER TO OVIVO FIELD INSTRUMENT CONNECTION SCHEDULE, SHEET 50-E-18 FOR REQUIRED CONNECTIONS.
4. EXTEND CONTROL CIRCUIT TO CONTROL PANEL.
5. INTERLOCK MOTOR CONTROL CIRCUIT THROUGH SYSTEM CONTROL PANEL.
6. MCC-2 ONE-LINE FOR INFORMATION ONLY. ALL EQUIPMENT SHOWN IS FOR PHASE 3 CONSTRUCTION, NOT IN THIS CONTRACT.


SOUTH CAROLINA CERTIFICATE OF AUTHORIZATION
CHATHAM ENGINEERING COMPANY LLC
C04812
SOUTH CAROLINA REGISTERED PROFESSIONAL ENGINEER
No. 14134
1/28/16
PAUL MAMALAKIS


| NO | REVISIONS | BY | DATE |
|---|---|---|---|
| | | | |


THOMAS & HUTTON
Engineering | Surveying | Planning | GIS | Consulting
682 Johnnie Dodds Boulevard • Suite 100
Mt. Pleasant, SC 29464 • 843.849.0200
www.thomasandhutton.com


KIAWAH RIVER PLANTATION
CHARLESTON COUNTY, SOUTH CAROLINA

KIAWAH RIVER PLANTATION WWTP

ONE-LINE DIAGRAM AND SCHEDULE

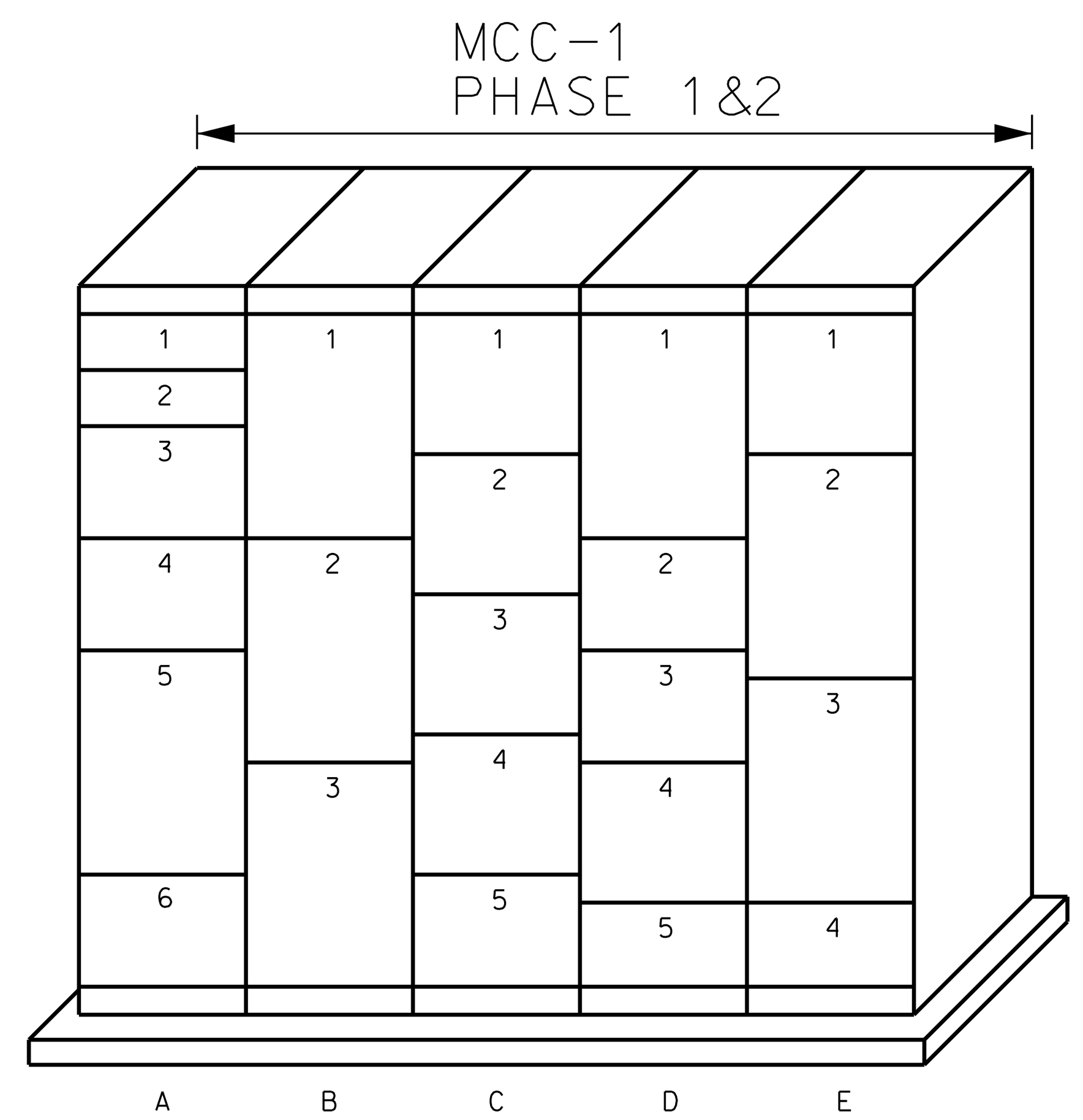
| | |
|---|---|
| JOB NO: | J-25328.0000 |
| DATE: | 01/28/16 |
| DRAWN: | CC |
| DESIGNED: | CC |
| REVIEWED: | PM |
| APPROVED: | PM |
| SCALE: | NONE |

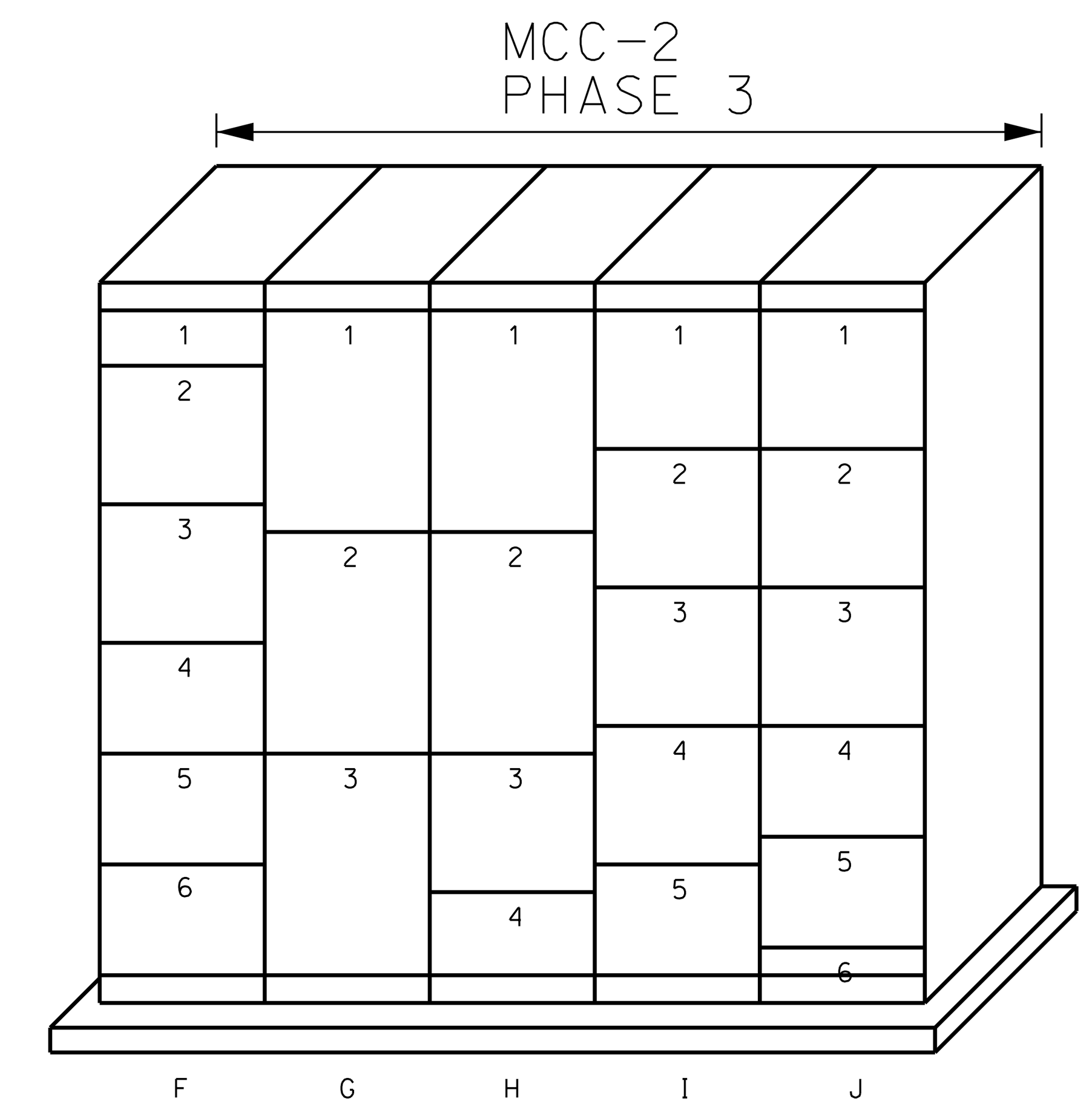
**50-E-16**

CADD PLOT
29-JAN-2016
08:42
CCOBB

E:\Kiawah River Plantation WWTP\14026.14\e_16.dgn

C:\Users\cvd_myr.THOMAS-HUTTON\Documents\Drawing2.dwg - Aug 12, 2013 - 2:15:56 PM




| MOTOR CONTROL CENTER MCC-1 PHASE 1&2 | | | | | | | | |
|---|---|---|---|---|---|---|---|---|
| VOLTAGE: 480V | | PHASE: 3 | | WIRE: 3 | MAIN BUS: 600A | | VERT BUS: 300 | |
| BUS BRACING: 65 000 MIN. | | MAX. OVERALL LENGTH: 100" | | | | DEMAND LOAD: 156.2KVA | | |
| UNIT NO. | EQUIPMENT SERVED | HP | STARTER | CIRCUIT BREAKER | | | NOTES | REMARKS |
| | | | SIZE | FRAME | TRIP | POLES | | |
| A-1 | MAIN LUG COMPARTMENT | N/A | N/A | - | - | - | 600A | 6" |
| A-2 | SURGE PROTECTION DEVICE | N/A | N/A | 100 | 40 | 3 | 260KA | 6" |
| A-3 | ANOXIC BASIN MIXER NO.1 | 1.7 | VFD | 100 | 15 | 3 | - | 12" |
| A-4 | ANOXIC BASIN MIXER NO.2 | 1.7 | VFD | 100 | 15 | 3 | - | 12" |
| A-5 | MBR BLOWER NO.1 | 15 | VFD | 100 | 40 | 3 | - | 24" |
| A-6 | SPACE | N/A | N/A | N/A | N/A | N/A | - | 12" |
| | | | | | | | | |
| B-1 | MBR BLOWER NO.2 | 15 | VFD | 100 | 40 | 3 | - | 24" |
| B-2 | PRE-AERATION BLOWER NO.1 | 15 | VFD | 100 | 40 | 3 | - | 24" |
| B-3 | PRE-AERATION BLOWER NO.2 | 15 | VFD | 100 | 40 | 3 | - | 24" |
| | | | | | | | | |
| C-1 | INTERNAL RECYCLE PUMP NO.1 | 4.7 | VFD | 100 | 20 | 3 | - | 15" |
| C-2 | INTERNAL RECYCLE PUMP NO.2 | 4.7 | VFD | 100 | 20 | 3 | - | 15" |
| C-3 | MBR PERMEATE PUMP NO.1 | 5.0 | VFD | 100 | 20 | 3 | - | 15" |
| C-4 | MBR PERMEATE PUMP NO.2 | 5.0 | VFD | 100 | 20 | 3 | - | 15" |
| C-5 | SPACE | N/A | N/A | N/A | N/A | N/A | - | 12" |
| | | | | | | | | |
| D-1 | STAND-BY BLOWER NO.1 | 15 | VFD | 100 | 40 | 3 | - | 24" |
| D-2 | WAS PUMP NO.1 | 1.5 | VFD | 100 | 20 | 3 | - | 12" |
| D-3 | WAS PUMP NO.2 | 1.5 | VFD | 100 | 20 | 3 | - | 12" |
| D-4 | WAS PUMP NO.3 | 5.0 | VFD | 100 | 20 | 3 | - | 15" |
| D-5 | SPACE | N/A | N/A | N/A | N/A | N/A | - | 9" |
| | | | | | | | | |
| E-1 | WAS PUMP NO.4 | 5.0 | VFD | 100 | 20 | 3 | - | 15" |
| E-2 | DIGESTER BLOWER NO.1 (PHASE 2) | 15 | VFD | 100 | 40 | 3 | PHASE 2 | 24" |
| E-3 | DIGESTER BLOWER NO.2 (PHASE 2) | 15 | VFD | 100 | 40 | 3 | PHASE 2 | 24" |
| E-3 | SPACE | N/A | N/A | N/A | N/A | N/A | - | 9" |
| | | | | | | | | |

| MOTOR CONTROL CENTER MCC-2 PHASE 3 | | | | | | | | |
|---|---|---|---|---|---|---|---|---|
| VOLTAGE: 480V | | PHASE: 3 | | WIRE: 3 | MAIN BUS: 600A | | VERT BUS: 300 | |
| BUS BRACING: 65 000 MIN. | | MAX. OVERALL LENGTH: 100" | | | | DEMAND LOAD: 138.4KVA | | |
| UNIT NO. | EQUIPMENT SERVED | HP | STARTER | CIRCUIT BREAKER | | | NOTES | REMARKS |
| | | | SIZE | FRAME | TRIP | POLES | | |
| F-1 | MAIN LUG COMPARTMENT | N/A | N/A | - | - | - | 600A | 6" |
| F-2 | INTERNAL RECYCLE PUMP NO.3 | 4.7 | VFD | 100 | 20 | 3 | - | 15" |
| F-3 | INTERNAL RECYCLE PUMP NO.4 | 4.7 | VFD | 100 | 20 | 3 | - | 15" |
| F-4 | ANOXIC BASIN MIXER NO.3 | 1.7 | VFD | 100 | 15 | 3 | - | 12" |
| F-5 | ANOXIC BASIN MIXER NO.4 | 1.7 | VFD | 100 | 15 | 3 | - | 12" |
| F-6 | SPACE | N/A | - | - | - | - | - | 12" |
| | | | | | | | | |
| G-1 | MBR BLOWER NO.3 | 15 | VFD | 100 | 40 | 3 | - | 24" |
| G-2 | MBR BLOWER NO.4 | 15 | VFD | 100 | 40 | 3 | - | 24" |
| G-3 | PRE-AERATION BLOWER NO.4 | 15 | VFD | 100 | 40 | 3 | - | 24" |
| | | | | | | | | |
| H-1 | PRE-AERATION BLOWER NO.5 | 15 | VFD | 100 | 40 | 3 | - | 24" |
| H-2 | STAND-BY BLOWER NO.2 | 15 | VFD | 100 | 40 | 3 | - | 24" |
| H-3 | WAS PUMP NO.5 (TO CENTRIFUGE) | 5.0 | VFD | 100 | 20 | 3 | - | 15" |
| H-4 | SPACE | N/A | - | - | | - | - | 9" |
| | | | | | | | | |
| I-1 | WAS PUMP NO.6 (TO CENTRIFUGE) | 5.0 | VFD | 100 | 20 | 3 | - | 15" |
| I-2 | INTERNAL RECYCLE PUMP NO.5 | 4.7 | VFD | 100 | 20 | 3 | - | 15" |
| I-3 | INTERNAL RECYCLE PUMP NO.6 | 4.7 | VFD | 100 | 20 | 3 | - | 15" |
| I-4 | INTERNAL RECYCLE PUMP NO.7 | 4.7 | VFD | 100 | 20 | 3 | - | 15" |
| I-5 | SPACE | N/A | - | - | - | - | - | 12" |
| | | | | | | | | |
| J-1 | INTERNAL RECYCLE PUMP NO.8 | 4.7 | VFD | 100 | 20 | 3 | - | 15" |
| J-2 | MBR PERMEATE PUMP NO.3 | 5.0 | VFD | 100 | 20 | 3 | - | 15" |
| J-3 | MBR PERMEATE PUMP NO.4 | 5.0 | VFD | 100 | 20 | 3 | - | 15" |
| J-4 | WAS PUMP NO.7 (RECYCLE) | 1.5 | VFD | 100 | 20 | 3 | - | 12" |
| J-5 | WAS PUMP NO.8 (RECYCLE) | 1.5 | VFD | 100 | 20 | 3 | - | 12" |
| J-6 | SPACE | N/A | - | - | - | - | - | 30" |

## 1 MCC ELEVATIONS & SCHEDULES

E-17

N.T.S.




| NO. | REVISIONS | BY | DATE |
|---|---|---|---|

THOMAS & HUTTON
Engineering | Surveying | Planning | GIS | Consulting
682 Johnnie Dodds Boulevard • Suite 100
Mt. Pleasant, SC 29464 • 843.849.0200
www.thomasandhutton.com

KIAWAH RIVER PLANTATION
CHARLESTON COUNTY, SOUTH CAROLINA

KIAWAH RIVER PLANTATION WWTP

MCC ELEVATIONS & SCHEDULES

| | |
|---|---|
| JOB NO: | J-25328.0000 |
| DATE: | 01/28/16 |
| DRAWN: | CC |
| DESIGNED: | CC |
| REVIEWED: | PM |
| APPROVED: | PM |
| SCALE: | NONE |

# 50-E-17

CADD PLOT
29-JAN-2016
08:44
CCOBB

E:\Kiawah River Plantation WWTP.14026.14\e_17.dgn

# OVIVO FIELD INSTRUMENT CONNECTIONS

| Instrument Tag | Instrument | Conduit | Conductors | Source/Termination | Notes |
|---|---|---|---|---|---|
| **INFLUENT FLOW METER** | | | | | |
| FE-010101 | INFLUENT FLOW METER | 3/4" | 2 NO.12, 1NO.12(G) | PANEL A TO FLOW METER | |
| | | 3/4" | ONE 16AWG T.S. PAIR (BELDEN 5240F1) | FLOW METER TO OVIVO C.P. | 4-20mA FLOW |
| | | | 2 NO.14, 1 NO.14(G) | | LOW FLOW |
| **FINE SCREENS TANK LEVEL** | | | | | |
| LAL-010101A | FINE SCREEN TANK LOW LEVEL | 3/4" | 2 NO.14, 1 NO.14(G) | TANK TO OVIVO C.P. | BONGO SCREEN 1 |
| LAH-010101A | FINE SCREEN TANK HIGH LEVEL | 3/4" | 2 NO.14, 1 NO.14(G) | TANK TO OVIVO C.P. | |
| LAL-010101B | FINE SCREEN TANK LOW LEVEL | 3/4" | 2 NO.14, 1 NO.14(G) | TANK TO OVIVO C.P. | BONGO SCREEN 2 |
| LAH-010101B | FINE SCREEN TANK HIGH LEVEL | 3/4" | 2 NO.14, 1 NO.14(G) | TANK TO OVIVO C.P. | |
| **FINE SCREENS TANK GRIT SOLENOID VALVES** | | | | | |
| XC-010101A | VALVE OPEN/CLOSE | 3/4" | 2 NO.12, 1NO.12(G) | PANEL A TO OVIVO C.P. TO VALVE | GRIT RELEASE FROM TANK |
| YI-010101A | REMOTE | 3/4" | 2 NO.12, 1NO.12(G) | VALVE TO OVIVO C.P. | |
| XC-010101B | VALVE OPEN/CLOSE | 3/4" | 2 NO.12, 1NO.12(G) | PANEL A TO OVIVO C.P. TO VALVE | GRIT RELEASE FROM TANK |
| YI-010101B | REMOTE | 3/4" | 2 NO.12, 1NO.12(G) | VALVE TO OVIVO C.P. | |
| **FINE SCREENS MOTORS** | | | | | |
| YI-010101A | REMOTE | 1" | 8 NO.14, 1 NO.14(G) | MCC-A TO OVIVO C.P. | BONGO SCREEN NO.1 |
| YC-010101A | CALL TO RUN | INCLUDED | | | SCREEN MOTOR |
| YI-010101A | RUNNING | INCLUDED | | | 1HP 460V 3PH |
| ZA-010101A | FAIL | INCLUDED | | | |
| YI-010101B | REMOTE | 1" | 8 NO.14, 1 NO.14(G) | MCC-A TO OVIVO C.P. | BONGO SCREEN NO.2 |
| YC-010101B | CALL TO RUN | INCLUDED | | | SCREEN MOTOR |
| YI-010101B | RUNNING | INCLUDED | | | 1HP 460V 3PH |
| ZA-010101B | FAIL | INCLUDED | | | |
| YI-010101C | REMOTE | 1" | 8 NO.14, 1 NO.14(G) | MCC-A TO OVIVO C.P. | BONGO SCREEN NO.1 |
| YC-010101C | CALL TO RUN | INCLUDED | | | WASH/COMPACTOR MOTOR |
| YI-010101C | RUNNING | INCLUDED | | | 5HP 460V 3PH |
| ZA-010101C | FAIL | INCLUDED | | | |
| YI-010101D | REMOTE | 1" | 8 NO.14, 1 NO.14(G) | MCC-A TO OVIVO C.P. | BONGO SCREEN NO.2 |
| YC-010101D | CALL TO RUN | INCLUDED | | | WASH/COMPACTOR MOTOR |
| YI-010101D | RUNNING | INCLUDED | | | 5HP 460V 3PH |
| ZA-010101D | FAIL | INCLUDED | | | |
| **ANOXIC BASIN MIXERS** | | | | | |
| YI-030101 | REMOTE | 1" | 8 NO.14, 1 NO.14(G) | MCC-A TO OVIVO C.P. | ANOXIC BASIN MIXER NO.1 |
| YC-030101 | CALL TO RUN | INCLUDED | | | SUBMERSIBLE MIXER MOTOR |
| YI-030101 | RUNNING | INCLUDED | | | 1.7HP 460V 3PH |
| ZA-030101 | FAIL | INCLUDED | | | |
| TSH-030101 | HIGH TEMP | 3/4" | 4 NO.14, 1 NO.14(G) | DISC. SW. TO OVIVO C.P. | |
| ME-030101 | HIGH MOISTURE | INCLUDED | | | |
| YI-030102 | REMOTE | 1" | 8 NO.14, 1 NO.14(G) | MCC-A TO OVIVO C.P. | ANOXIC BASIN MIXER NO.2 |
| YC-030102 | CALL TO RUN | INCLUDED | | | SUBMERSIBLE MIXER MOTOR |
| YI-030102 | RUNNING | INCLUDED | | | 1.7HP 460V 3PH |
| ZA-030102 | FAIL | INCLUDED | | | |
| TSH-030102 | HIGH TEMP | 3/4" | 4 NO.14, 1 NO.14(G) | DISC. SW. TO OVIVO C.P. | |
| ME-030102 | HIGH MOISTURE | INCLUDED | | | |
| **ANOXIC BASIN LEVEL** | | | | | |
| LT-030101 | ANOXIC TANK LOW LEVEL | 3/4" | 4 NO.14, 1 NO.14(G) | J.B. @ TANK TO OVIVO C.P. | ANOXIC BASIN LEVEL PROBES |
| LSL-030101 | ANOXIC TANK HIGH LEVEL | INCLUDED | INCLUDED | | |
| LSH-030101 | ANOXIC TANK HIGH LEVEL | 3/4" | ONE 16AWG T.S. PAIR (BELDEN 5240F1) | TRANSDUCER TO OVIVO C.P. | ANOXIC BASIN LEVEL XDUCER |
| **ANOXIC BASIN RECYCLE PUMPS** | | | | | |
| YI-030101 | REMOTE | 1" | 8 NO.14, 1 NO.14(G) | MCC-A TO OVIVO C.P. | ANOXIC BASIN RECYCLE PUMP NO.1 |
| YC-030101 | CALL TO RUN | INCLUDED | | | SUBMERSIBLE PUMP MOTOR |
| YI-030101 | RUNNING | INCLUDED | | | 4.7HP 460V 3PH |
| | FAIL | INCLUDED | | | |
| TSH-030101 | HIGH TEMP | 3/4" | 4 NO.14, 1 NO.14(G) | DISC. SW. TO OVIVO C.P. | |
| ME-030101 | HIGH MOISTURE | INCLUDED | | | |
| YI-030102 | REMOTE | 1" | 8 NO.14, 1 NO.14(G) | MCC-A TO OVIVO C.P. | ANOXIC BASIN RECYCLE PUMP NO.2 |
| YC-030102 | CALL TO RUN | INCLUDED | | | SUBMERSIBLE PUMP MOTOR |
| YI-030102 | RUNNING | INCLUDED | | | 4.7HP 460V 3PH |
| ZA-030102 | FAIL | INCLUDED | | | |
| TSH-030102 | HIGH TEMP | 3/4" | 4 NO.14, 1 NO.14(G) | DISC. SW. TO OVIVO C.P. | |
| ME-030102 | HIGH MOISTURE | INCLUDED | | | |
| YI-030103 | REMOTE | 1" | 8 NO.14, 1 NO.14(G) | MCC-A TO OVIVO C.P. | ANOXIC BASIN RECYCLE PUMP NO.3 |
| YC-030103 | CALL TO RUN | INCLUDED | | | SUBMERSIBLE PUMP MOTOR |
| YI-030103 | RUNNING | INCLUDED | | | 4.7HP 460V 3PH |
| ZA-030103 | FAIL | INCLUDED | | | |
| TSH-030103 | HIGH TEMP | 3/4" | 4 NO.14, 1 NO.14(G) | DISC. SW. TO OVIVO C.P. | |
| ME-030103 | HIGH MOISTURE | INCLUDED | | | |
| YI-030104 | REMOTE | 1" | 8 NO.14, 1 NO.14(G) | MCC-A TO OVIVO C.P. | ANOXIC BASIN RECYCLE PUMP NO.4 |
| YC-030104 | CALL TO RUN | INCLUDED | | | SUBMERSIBLE PUMP MOTOR |
| YI-030104 | RUNNING | INCLUDED | | | 4.7HP 460V 3PH |
| ZA-030104 | FAIL | INCLUDED | | | |
| TSH-030104 | HIGH TEMP | 3/4" | 4 NO.14, 1 NO.14(G) | DISC. SW. TO OVIVO C.P. | |
| ME-030104 | HIGH MOISTURE | INCLUDED | | | |
| **ANOXIC BASIN RECYCLE PUMP FLOW METERS** | | | | | |
| FE-030101 | INFLUENT FLOW METER | 3/4" | 2 NO.12, 1NO.12(G) | PANEL A TO FLOW METER | RECYCLE PUMPS 1&2 |
| | | 3/4" | ONE 16AWG T.S. PAIR (BELDEN 5240F1) | FLOW METER TO OVIVO C.P. | 4-20mA FLOW |
| | | | 2 NO.14, 1 NO.14(G) | | LOW FLOW |
| FE-030102 | INFLUENT FLOW METER | 3/4" | 2 NO.12, 1NO.12(G) | PANEL A TO FLOW METER | RECYCLE PUMPS 3&4 |
| | | 3/4" | ONE 16AWG T.S. PAIR (BELDEN 5240F1) | FLOW METER TO OVIVO C.P. | 4-20mA FLOW |
| | | | 2 NO.14, 1 NO.14(G) | | LOW FLOW |
| **PRE-AERATION/SLUDGE HOLDING BASIN 01 FLOW METER** | | | | | |
| FE-050101 | PROCESS AIR FLOW | 3/4" | 2 NO.12, 1NO.12(G) | PANEL A TO FLOW METER | PROCESS AIR FROM PA BLOWERS |
| | HIGH AIR FLOW | 3/4" | ONE 16AWG T.S. PAIR (BELDEN 5240F1) | FLOW METER TO OVIVO C.P. | 4-20mA FLOW |
| | LOW AIR FLOW | | 4 NO.14, 1 NO.14(G) | | HIGH FLOW |
| | | | | | LOW FLOW |

| Instrument Tag | Instrument | Conduit | Conductors | Source/Termination | Notes |
|---|---|---|---|---|---|
| **PRE-AERATION/SLUDGE HOLDING BASIN 01 DO/TEMPERATURE PROBE** | | | | | |
| AE-050101 | BASIN DO/TEMPERATURE | 1" | TWO 16AWG T.S. PAIR (BELDEN 5240F1) | PROBE CONTROLLER TO OVIVO C.P. | BASIN DO/TEMPERATURE |
| | | | 4 NO.14, 1 NO.14(G) | | 4-20mA TEMP |
| | | | | | LOW TEMP |
| | | | | | 4-20mA DO |
| | | | | | LOW DO |
| **PRE-AERATION BASIN 02 FLOW METER** | | | | | |
| FE-050201 | PROCESS AIR FLOW | 3/4" | 2 NO.12, 1NO.12(G) | PANEL A TO FLOW METER | PROCESS AIR FROM PA BLOWERS |
| | HIGH AIR FLOW | 3/4" | ONE 16AWG T.S. PAIR (BELDEN 5240F1) | FLOW METER TO OVIVO C.P. | 4-20mA FLOW |
| | LOW AIR FLOW | | 4 NO.14, 1 NO.14(G) | | HIGH FLOW |
| | | | | | LOW FLOW |
| **MEMBRANE BIOREACTOR BASIN 01 FLOW METER** | | | | | |
| FE-090101 | PROCESS AIR FLOW | 3/4" | 2 NO.12, 1NO.12(G) | PANEL A TO FLOW METER | PROCESS AIR FROM MB BLOWERS |
| | HIGH AIR FLOW | 3/4" | ONE 16AWG T.S. PAIR (BELDEN 5240F1) | FLOW METER TO OVIVO C.P. | 4-20mA FLOW |
| | LOW AIR FLOW | | 4 NO.14, 1 NO.14(G) | | HIGH FLOW |
| | | | | | LOW FLOW |
| **MEMBRANE BIOREACTOR BASIN 01 LEVEL** | | | | | |
| LAL-070101 | MBR BASIN 01 LOW LEVEL | 3/4" | 2 NO.14, 1 NO.14(G) | BASIN TO OVIVO C.P. | MBR BASIN 01 |
| LAH-070101 | MBR BASIN 01 HIGH LEVEL | 3/4" | 2 NO.14, 1 NO.14(G) | BASIN TO OVIVO C.P. | |
| **MEMBRANE BIOREACTOR BASIN 02 FLOW METER** | | | | | |
| FE-090201 | PROCESS AIR FLOW | 3/4" | 2 NO.12, 1NO.12(G) | PANEL A TO FLOW METER | PROCESS AIR FROM MB BLOWERS |
| | HIGH AIR FLOW | 3/4" | ONE 16AWG T.S. PAIR (BELDEN 5240F1) | FLOW METER TO OVIVO C.P. | 4-20mA FLOW |
| | LOW AIR FLOW | | 4 NO.14, 1 NO.14(G) | | HIGH FLOW |
| | | | | | LOW FLOW |
| **MEMBRANE BIOREACTOR BASIN 02 LEVEL** | | | | | |
| LAL-070101 | MBR BASIN 01 LOW LEVEL | 3/4" | 2 NO.14, 1 NO.14(G) | BASIN TO OVIVO C.P. | MBR BASIN 01 |
| LAH-070101 | MBR BASIN 01 HIGH LEVEL | 3/4" | 2 NO.14, 1 NO.14(G) | BASIN TO OVIVO C.P. | |
| **WAS COLLECTION FLOW METER** | | | | | |
| FE-080101 | WAS FLOW METER | 3/4" | 2 NO.12, 1NO.12(G) | PANEL A TO FLOW METER | WAS PUMPS 1&2 |
| | | 3/4" | ONE 16AWG T.S. PAIR (BELDEN 5240F1) | FLOW METER TO OVIVO C.P. | 4-20mA FLOW |
| FE-080102 | WAS FLOW METER | 3/4" | 2 NO.12, 1NO.12(G) | PANEL A TO FLOW METER | WAS PUMPS 1&2 |
| | | 3/4" | ONE 16AWG T.S. PAIR (BELDEN 5240F1) | FLOW METER TO OVIVO C.P. | 4-20mA FLOW |
| **PERMEATE & WAS COLLECTION 01 SOLENOID VALVE** | | | | | |
| FCV-080101 | VALVE OPEN/CLOSE | 3/4" | 2 NO.12, 1NO.12(G) | PANEL A TO OVIVO C.P. TO VALVE | PROCESS AIR FROM MB BLOWERS |
| | REMOTE | 3/4" | 2 NO.12, 1NO.12(G) | VALVE TO OVIVO C.P. | |
| **PERMEATE & WAS COLLECTION 02 SOLENOID VALVE** | | | | | |
| FCV-080102 | VALVE OPEN/CLOSE | 3/4" | 2 NO.12, 1NO.12(G) | PANEL A TO OVIVO C.P. TO VALVE | PROCESS AIR FROM MB BLOWERS |
| YI-070101 | REMOTE | 3/4" | 2 NO.12, 1NO.12(G) | VALVE TO OVIVO C.P. | |
| **SCOUR AIR BLOWERS** | | | | | |
| YI-090101A | REMOTE | 1" | 8 NO.14, 1 NO.14(G) | OVIVO C.P. TO MCC-A | MBR BLOWER NO.1 |
| YC-090101A | CALL TO RUN | INCLUDED | | OVIVO C.P. TO MCC-A | BLOWER MOTOR |
| YI-090101A | RUNNING | INCLUDED | | MCC-A TO OVIVO C.P. | 15HP 460V 3PH |
| YA-090101A | FAIL | INCLUDED | | MCC-A TO OVIVO C.P. | |
| TSH-090101A | HIGH TEMP | 3/4" | 4 NO.14, 1 NO.14(G) | MOTOR TO OVIVO C.P. | |
| PC-090101A | SPEED | 3/4" | ONE 16AWG T.S. PAIR (BELDEN 5240F1) | VFD TO OVIVO C.P. | |
| YI-090101B | REMOTE | 1" | 8 NO.14, 1 NO.14(G) | OVIVO C.P. TO MCC-A | MBR BLOWER NO.2 |
| YC-090101B | CALL TO RUN | INCLUDED | | OVIVO C.P. TO MCC-A | BLOWER MOTOR |
| YI-090101B | RUNNING | INCLUDED | | MCC-A TO OVIVO C.P. | 15HP 460V 3PH |
| YA-090101B | FAIL | INCLUDED | | MCC-A TO OVIVO C.P. | |
| TSH-090101B | HIGH TEMP | 3/4" | 4 NO.14, 1 NO.14(G) | MOTOR TO OVIVO C.P. | |
| PC-090101B | SPEED | 3/4" | ONE 16AWG T.S. PAIR (BELDEN 5240F1) | VFD TO OVIVO C.P. | |
| **SCOUR AIR PRESSURE** | | | | | |
| PT-090101 | SCOUR AIR PRESSURE | 3/4" | ONE 16AWG T.S. PAIR (BELDEN 5240F1) 2 NO.14, 1 NO.14(G) | PRESSURE TRANSMITTER TO OVIVO C.P. | SCOUR AIR FROM MB BLOWER NO.1 4-20mA PRESSURE |
| | HIGH AIR PRESSURE | INCLUDED | | PRESSURE TRANSMITTER TO OVIVO C.P. | HIGH PRESSURE |
| PT-090201 | SCOUR AIR PRESSURE | 3/4" | ONE 16AWG T.S. PAIR (BELDEN 5240F1) 2 NO.14, 1 NO.14(G) | PRESSURE TRANSMITTER TO OVIVO C.P. | SCOUR AIR FROM MB BLOWER NO.2 4-20mA PRESSURE |
| | HIGH AIR PRESSURE | INCLUDED | | PRESSURE TRANSMITTER TO OVIVO C.P. | HIGH PRESSURE |
| **PROCESS AIR BLOWERS** | | | | | |
| YI-100101 | REMOTE | 1" | 8 NO.14, 1 NO.14(G) | OVIVO C.P. TO MCC-A | PA-01/SH-01 BLOWER |
| YC-100101 | CALL TO RUN | INCLUDED | | OVIVO C.P. TO MCC-A | BLOWER MOTOR |
| YI-100101 | RUNNING | INCLUDED | | MCC-A TO OVIVO C.P. | 15HP 460V 3PH |
| YA-100101 | FAIL | INCLUDED | | MCC-A TO OVIVO C.P. | |
| TSH100101 | HIGH TEMP | 3/4" | 4 NO.14, 1 NO.14(G) | MOTOR TO OVIVO C.P. | |
| PC-100101 | SPEED | 3/4" | ONE 16AWG T.S. PAIR (BELDEN 5240F1) | VFD TO OVIVO C.P. | |
| YI-100102 | REMOTE | 1" | 8 NO.14, 1 NO.14(G) | OVIVO C.P. TO MCC-A | PA-02 BLOWER |
| YC-100102 | CALL TO RUN | INCLUDED | | OVIVO C.P. TO MCC-A | BLOWER MOTOR |
| YI-100102 | RUNNING | INCLUDED | | MCC-A TO OVIVO C.P. | 15HP 460V 3PH |
| YA-100102 | FAIL | INCLUDED | | MCC-A TO OVIVO C.P. | |
| TSH-100102 | HIGH TEMP | 3/4" | 4 NO.14, 1 NO.14(G) | MOTOR TO OVIVO C.P. | |
| PC-100102 | SPEED | 3/4" | ONE 16AWG T.S. PAIR (BELDEN 5240F1) | VFD TO OVIVO C.P. | |
| YI-100103 | REMOTE | 1" | 8 NO.14, 1 NO.14(G) | OVIVO C.P. TO MCC-A | STAND-BY BLOWER |
| YC-100103 | CALL TO RUN | INCLUDED | | OVIVO C.P. TO MCC-A | BLOWER MOTOR |
| YI-100103 | RUNNING | INCLUDED | | MCC-A TO OVIVO C.P. | 15HP 460V 3PH |
| YA-100103 | FAIL | INCLUDED | | MCC-A TO OVIVO C.P. | |
| TSH-100103 | HIGH TEMP | 3/4" | 4 NO.14, 1 NO.14(G) | MOTOR TO OVIVO C.P. | |
| PC-100103 | SPEED | 3/4" | ONE 16AWG T.S. PAIR (BELDEN 5240F1) | VFD TO OVIVO C.P. | |
| **PROCESS AIR PRESSURE** | | | | | |
| PT-100101 | SCOUR AIR PRESSURE | 3/4" | ONE 16AWG T.S. PAIR (BELDEN 5240F1) 2 NO.14, 1 NO.14(G) | PRESSURE TRANSMITTER TO OVIVO C.P. | PROCESS AIR FROM PA-01/SH-01 BLOWER 4-20mA PRESSURE |
| | HIGH AIR PRESSURE | INCLUDED | | PRESSURE TRANSMITTER TO OVIVO C.P. | HIGH PRESSURE |

SOUTH CAROLINA CHATHAM ENGINEERING COMPANY LLC C04812 CERTIFICATE OF AUTHORIZATION

SOUTH CAROLINA REGISTERED PROFESSIONAL ENGINEER No. 14134 PAUL MAMALAKIS 1/28/16

REVISIONS | NO. | BY | DATE

THOMAS & HUTTON
Engineering | Surveying | Planning | GIS | Consulting
682 Johnnie Dodds Boulevard • Suite 100
Mt. Pleasant, SC 29464 • 843.849.0200
www.thomasandhutton.com

KIAWAH RIVER PLANTATION
CHARLESTON COUNTY, SOUTH CAROLINA
KIAWAH RIVER PLANTATION WWTP
OVIVO FIELD INSTRUMENT CONNECTIONS

| | |
|---|---|
| JOB NO: | J-25328.0000 |
| DATE: | 01/28/16 |
| DRAWN: | CC |
| DESIGNED: | CC |
| REVIEWED: | PM |
| APPROVED: | PM |
| SCALE: | NONE |

50-E-18

C:\Users\cvd_myr.THOMAS-HUTTON\Documents\Drawing2.dwg - Aug 12, 2013 - 2:15:56 PM

## CENTRIFUGE SYSTEM I/O CONNECTION SCHEDULE

| I/O Point | Centrifuge Control Panel (CCP) | Conduit | Conductor/Cable | Source/Termination | Notes |
|---|---|---|---|---|---|
| DI-1 | Bowl Drive Moter Temperature switch | 3/4" | 2 No.14, 1 No.14(G) | Motor to CCP | |
| DI-2 | Scroll Drive Moter Temperature switch | 3/4" | 2 No.14, 1 No.14(G) | Motor to CCP | |
| DI-3 | Polymer Pump Run Confirm | 3/4" | 4 No.14, 1 No.14(G) | Polymer CP to CCP | |
| DI-4 | Polymer Pump Fault | | INCLUDED | Polymer CP to CCP | |
| DI-5 | Sludge Pump No.1 Run Confirm | | Ethernet Connection | Plant Drain PS SCADA to CCP | Via In-Plant SCADA |
| DI-6 | Sludge Pump No.1 Run Fault | | INCLUDED | | |
| DI-7 | Sludge Pump No.2 Run Confirm | | INCLUDED | | |
| DI-8 | Sludge Pump No.2 Run Fault | | INCLUDED | | |
| DI-9 | Conveyor Run Forward | 3/4" | 4 No.14, 1 No.14(G) | Conveyor Starter to CCP | |
| DI-10 | Conveyor Run Reverse | | INCLUDED | | |
| DI-11 | Conveyor Overload | | INCLUDED | | |
| DI-12 | Spare Digital Input, not wired, available for future use. | | | | |
| DI-13 | Spare Digital Input, not wired, available for future use. | | | | |
| | | | | | |
| | | | | | |
| DO-1 | Polymer Pump Run | 3/4" | 2 No.14, 1 No.14(G) | CCP to Polymer CP | |
| DO-2 | Sludge Pump No.1 Run/Stop | | Ethernet Connection | Plant Drain PS SCADA to CCP | Via In-Plant SCADA |
| DO-3 | Sludge Pump No.2 Run/Stop | | INCLUDED | | |
| DO-4 | Conveyor Run Forward/Stop | 3/4" | 4 No.14, 1 No.14(G) | CCP to Conveyor Starter | |
| DO-5 | Conveyor Run Reverse/Stop | | INCLUDED | CCP to Conveyor Starter | |
| DO-6 | Wash Water Valve Open/Close | 3/4" | 2 No.14, 1 No.14(G) | CCP to Water Solenoid Valve | |
| DO-7 | Conveyor Water Valve Open/Close | 3/4" | 2 No.14, 1 No.14(G) | CCP to Conveyor Water SV | |
| DO-8 | Spare Digital Output wired to Field Terminal via Interposing Relay | | | | |
| DO-9 | Spare Digital Output, available for future use but not wired. | | | | |
| DO-10 | Spare Digital Output, available for future use but not wired. | | | | |
| | | | | MCC-A TO OVIVO C.P. | |
| | | | | | |
| AI-1 | Centrifuge Vibration | 3/4" | 3 No.16 T.S. Pair (Belden 5240F1) | Machine Junction Box to CCP | |
| AI-2 | Drive End Bearing Temperature | | INCLUDED | | |
| AI-3 | Feed End Bearing Temperature | | INCLUDED | | |
| AI-4 | Polymer Pump Flow and/or Speed | 3/4" | 3 No.16 T.S. Pair (Belden 5240F1) | Polymer CP to CCP | |
| AI-5 | Sludge Pump Flow and/or Speed | | Ethernet Connection | Plant Drain PS SCADA to CCP | Via In-Plant SCADA |
| AI-6 | Spare Analog Input wired to Analog Surge Protector | | | | |
| AI-7 | Spare Analog Input, available for future use but not wired. | | | | |
| | | | | | |
| | | | | | |
| AO-1 | Polymer Pump Speed | 3/4" | 1 No.16 T.S. Pair (Belden 5240F1) | | |
| AO-2 | Sludge Pump No.1 Speed | | Ethernet Connection | CCP to Plant Drain PS SCADA | Via In-Plant SCADA |
| | Sludge Pump No.2 Speed | | INCLUDED | | |
| | | | | | |
| Ethernet-1 | PLC Communications | 3/4" | 1 CAT6 Cable | CCP to Plant Drain PS SCADA | Via In-Plant SCADA |
| Ethernet-2 | Spare Port | | | | |
| Ethernet-3 | Spare Port | | | | |
| Ethernet-4 | Spare Port | | | | |
| Ethernet-5 | Spare Port | | | | |

## RECIRCULATION P.S. IN-PLANT SCADA I/O CONNECTION SCHEDULE

| I/O Point | Centrifuge Control Panel (CCP) | Conduit | Conductor/Cable | Source/Termination | Notes |
|---|---|---|---|---|---|
| DI-1 | Centrifuge Building Odor Control Blower Run | 1" | 10No.14, 1 No.14(G) | Odor Cntl CP to SCADA | |
| DI-2 | Centrifuge Building Odor Control Blower Fail | | INCLUDED | | |
| DI-3 | Centrifuge Building Odor Control Recirc Pump Run | | INCLUDED | | |
| DI-4 | Centrifuge Building Odor Control Recirc Pump Fail | | INCLUDED | | |
| DI-5 | Centrifuge Building Odor Control Common Fault | | INCLUDED | | |
| DI-6 | Plant Drain Pump No.1 Status | 1-1/2" | 24No.14, 1 No.14(G) | Recirc PS CP to SCADA | |
| DI-7 | Plant Drain Pump No. 1 Call To Run | | INCLUDED | | |
| DI-8 | Plant Drain Pump No.1 Fail | | INCLUDED | | |
| DI-9 | Plant Drain Pump No.1 HOA in Auto | | INCLUDED | | |
| DI-10 | Plant Drain Pump No.2 Status | | INCLUDED | | |
| DI-11 | Plant Drain Pump No. 2 Call To Run | | INCLUDED | | |
| DI-12 | Plant Drain Pump No.2 Fail | | INCLUDED | | |
| DI-13 | Plant Drain Pump No.2 HOA in Auto | | INCLUDED | | |
| DI-14 | Plan Drain Wet Well High Level | | INCLUDED | | |
| DI-15 | Plant Drain Wet Well Low Level | | INCLUDED | | |
| DI-16 | Panel Intrusion | | INCLUDED | | |
| DI-17 | Power/Phase Failure | | INCLUDED | | |
| DI-18 | | | | | |
| | | | | | |
| | | | | | |
| DO-1 | Spare Digital Output wired to Field Terminal via Interposing Relay | | | | |
| DO-2 | Spare Digital Output wired to Field Terminal via Interposing Relay | | | | |
| DO-3 | Spare Digital Output wired to Field Terminal via Interposing Relay | | | | |
| DO-4 | Spare Digital Output wired to Field Terminal via Interposing Relay | | | | |
| DO-5 | Spare Digital Output, available for future use but not wired. | | | | |
| DO-6 | Spare Digital Output, available for future use but not wired. | | | | |
| DO-7 | Spare Digital Output, available for future use but not wired. | | | | |
| DO-8 | Spare Digital Output, available for future use but not wired. | | | | |
| | | | | | |
| | | | | | |
| AI-1 | Plant Drain Wet Well Level | 3/4" | 1 No.16 T.S. Pair (Belden 5240F1) | Plant Drain PS to SCADA | |
| AI-2 | Chlorine Contact Chamber Flow | 3/4" | 1 No.16 T.S. Pair (Belden 5240F1) | Phase 1 Cl Contact to SCADA | |
| AI-3 | Spare Analog Input wired to Analog Surge Protector | | | | |
| AI-4 | Spare Analog Input, available for future use but not wired. | 3/4" | Stub out with pull string | For Phase 3 Cl Contact Flow | |
| AI-5 | Spare Analog Input, available for future use but not wired. | | | | |
| AI-6 | Spare Analog Input, available for future use but not wired. | | | | |
| AI-7 | Spare Analog Input, available for future use but not wired. | | | | |
| | | | | | |
| | | | | | |
| AO-1 | | | | | |
| AO-2 | | | | | |
| | | | | | |
| | | | | | |
| Ethernet-1 | PLC Communications | 3/4" | 1 CAT6 Cable | Plant Drain PS SCADA to CCP | |
| Ethernet-2 | PLC Communications | | 1 CAT6 Cable | Optical Fiber Switch | To In-Plant SCADA Panel Main Building |
| Ethernet-3 | Spare Port | | | | |
| Ethernet-4 | Spare Port | | | | |
| Ethernet-5 | Spare Port | | | | |

SOUTH CAROLINA CHATHAM ENGINEERING COMPANY LLC C04812 CERTIFICATE OF AUTHORIZATION

SOUTH CAROLINA REGISTERED PROFESSIONAL ENGINEER No. 14134 PAUL MAMALAKIS 1/28/16

| NO. | REVISIONS | BY | DATE |
|---|---|---|---|


THOMAS & HUTTON
Engineering | Surveying | Planning | GIS | Consulting
682 Johnnie Dodds Boulevard • Suite 100
Mt. Pleasant, SC 29464 • 843.849.0200
www.thomasandhutton.com


KIAWAH RIVER PLANTATION
CHARLESTON COUNTY, SOUTH CAROLINA

KIAWAH RIVER PLANTATION WWTP

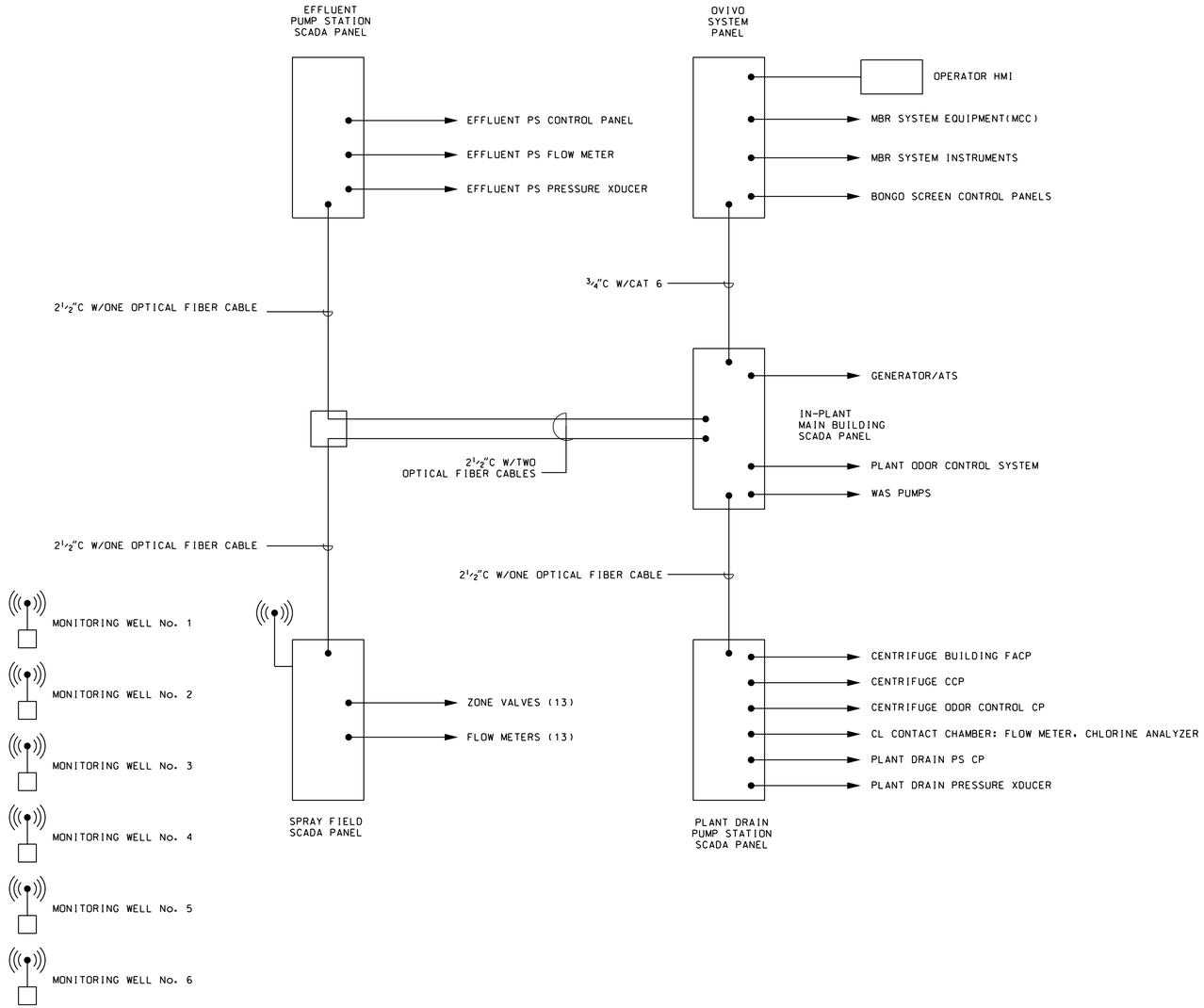
IN-PLANT SCADA FIELD INSTRUMENT CONN.

| | |
|---|---|
| JOB NO: | J-25328.0000 |
| DATE: | 01/28/16 |
| DRAWN: | CC |
| DESIGNED: | CC |
| REVIEWED: | PM |
| APPROVED: | PM |
| SCALE: | NONE |

**50-E-19**

CADD PLOT
29-JAN-2016
08:46
CCOBB

E:\Kiawah River Plantation WWTP.14026.14\e_19.dgn




1 E-20 IN-PLANT SCADA RISER DIAGRAM

NO SCALE

SOUTH CAROLINA CERTIFICATE OF AUTHORIZATION
CHATHAM ENGINEERING COMPANY LLC
C04812

SOUTH CAROLINA REGISTERED PROFESSIONAL ENGINEER
No. 14134
1/28/16

| NO | REVISIONS | BY | DATE |
|---|---|---|---|

THOMAS & HUTTON
Engineering | Surveying | Planning | GIS | Consulting
682 Johnnie Dodds Boulevard • Suite 100
Mt. Pleasant, SC 29464 • 843.849.0200
www.thomasandhutton.com

KIAWAH RIVER PLANTATION
CHARLESTON COUNTY, SOUTH CAROLINA

KIAWAH RIVER PLANTATION WWTP

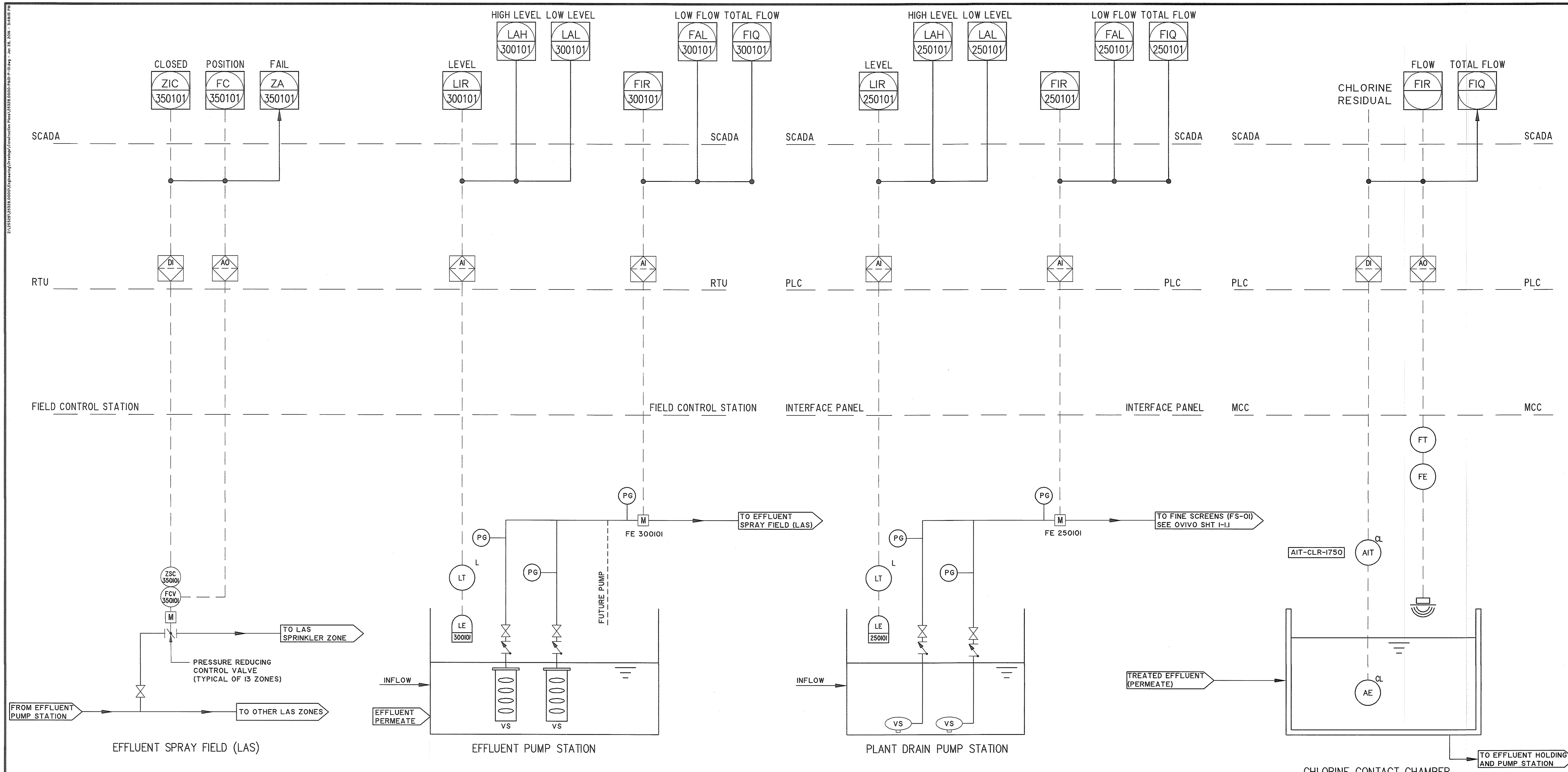
IN-PLANT SCADA RISER DIAGRAM

| | |
|---|---|
| JOB NO: | J-25328.0000 |
| DATE: | 01/28/16 |
| DRAWN: | SH |
| DESIGNED: | CC |
| REVIEWED: | PM |
| APPROVED: | PM |
| SCALE: | NONE |

50-E-20

CADD PLOT
29-JAN-2016
09:33
CCOBB

E:\Kiawah River Plantation WWTP\14026.14\e_20.dgn




## LEGEND

| | |
|---|---|
| —— | PROPOSED |
| NO | |
| ⋈ | GATE VALVE |
| | CHECK VALVE |
| M | FLOW METER |
| M | MOTOR ACTUATOR AND FLOW CONTROL VALVE |
| | LEVEL SENSOR |
| | VERTICAL TURBINE PUMP |
| | SUBMERSIBLE PUMP |
| | FLOW METER (ULTRASONIC TYPE) |

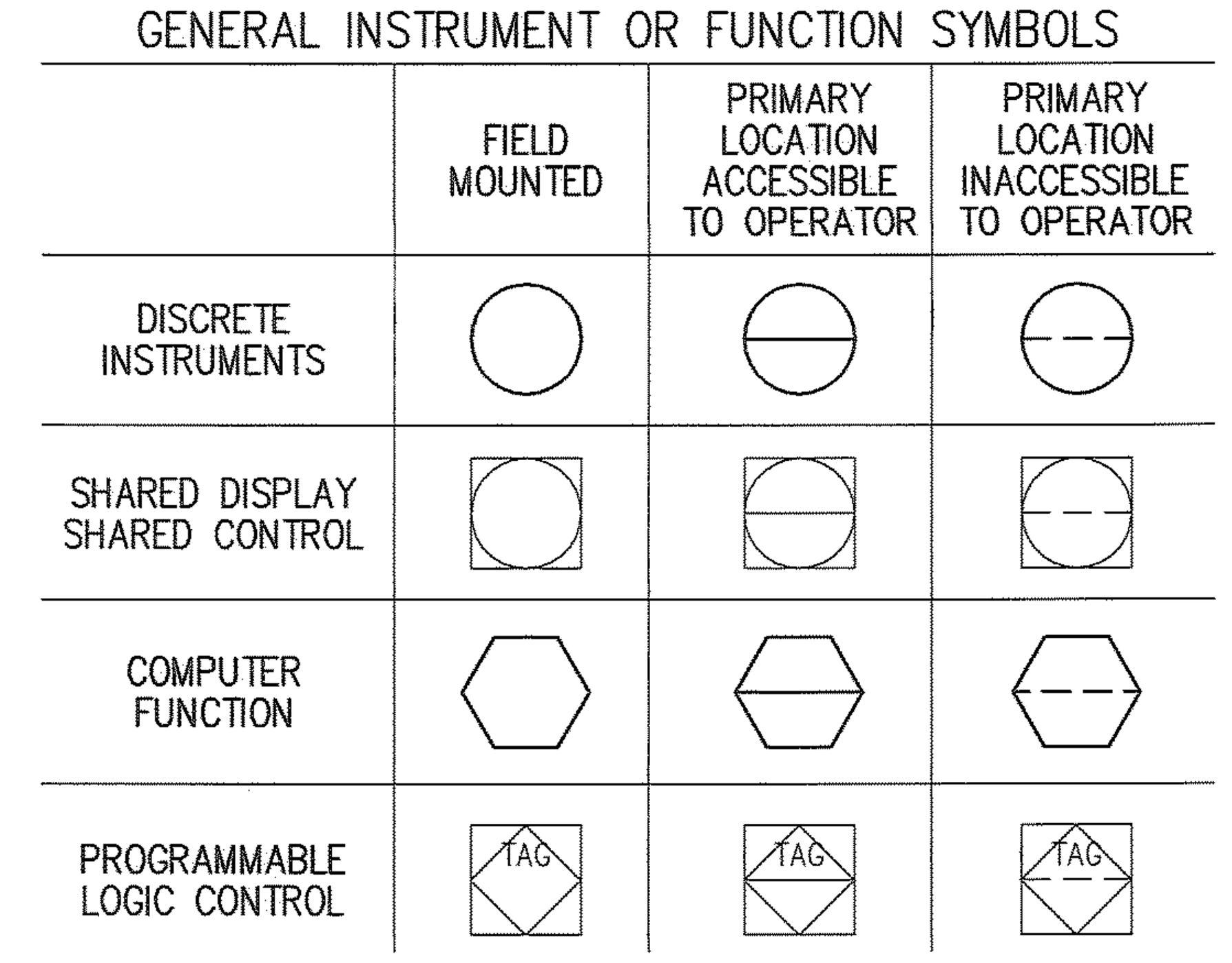
## ABBREVIATIONS

| | |
|---|---|
| CL | CHLORINE |
| DIP | DUCTILE IRON PIPE |
| FT | FLOW TRANSMITTER |
| HSP | HIGH SERVICE PUMP |
| L | LEVEL |
| LAS | LAND APPLICATION SYSTEM |
| M | MOTOR |
| NC | NORMALLY CLOSED |
| NO | NORMALLY OPEN |
| VS | VARIABLE SPEED |

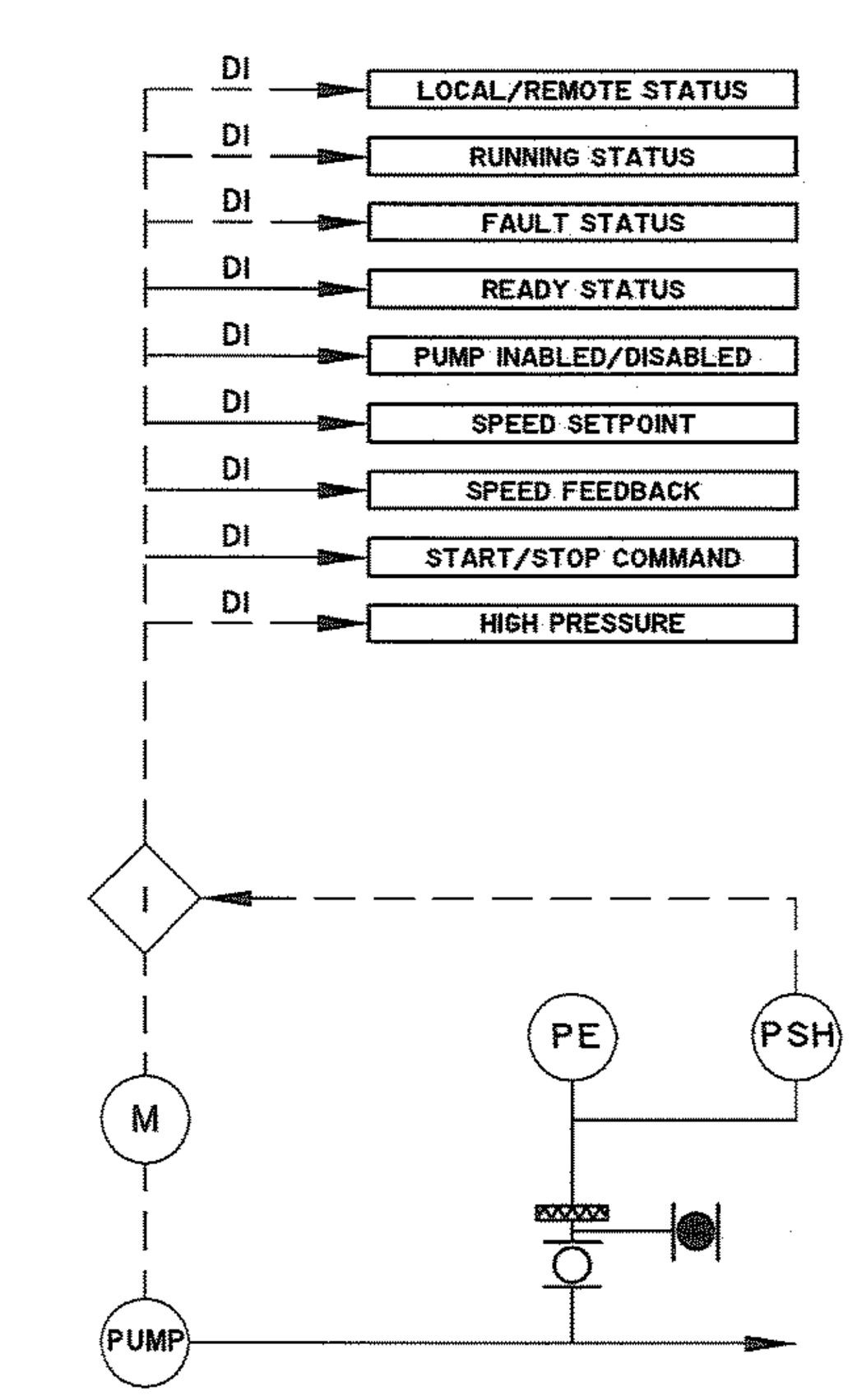
## EQUIPMENT PREFIXES

| | |
|---|---|
| FAL | FLOW ALARM |
| FC | FLOW CONTROLLER |
| FCV | FLOW CONTROL VALVE (MODULATING) |
| FE | FLOW SENSOR |
| FI | FLOW INDICATOR |
| FIR | FLOW INDICATOR RECORDER |
| FIT | FLOW INDICATOR TRANSMITTER |
| FIQ | FLOW INDICATOR TOTAL |
| FT | FLOW TRANSMITTER |
| LAH | LEVEL ALARM HIGH |
| LAL | LEVEL ALARM LOW |
| LE | LEVEL SENSOR |
| LIR | LEVEL INDICATOR RECORDER |
| LIT | LEVEL INDICATOR TRANSMITTER |
| LS | LEVEL SWITCH |
| LSL | LEVEL SWITCH LOW |
| LSH | LEVEL SWITCH HIGH |
| LT | LEVEL TRANSMITTER |
| PE | PRESSURE SENSOR |
| PG | PRESSURE GAUGE |
| ZIC | INDICATING CONTROLLER CLOSED |
| ZSC | VALVE MOTOR OPERATOR CLOSED SWITCH |
| ZSO | VALVE MOTOR OPERATOR OPEN SWITCH |

## GENERAL INSTRUMENT OR FUNCTION SYMBOLS




** SEE OVIVO SHEETS FOR OTHER P&ID'S SHEETS 11.1 THRU 11.13




NOTES:
1. TYPICAL OF EACH PUMP WITH VFDS OR VARIABLE SPEEDS (VS).
2. PRESSURE INDICATOR IS TO LOCATED ON DISCHARGE PIPING HEADER.

SOUTH CAROLINA THOMAS & HUTTON ENGINEERING CO. No. C00285 CERTIFICATE OF AUTHORIZATION

SOUTH CAROLINA PROFESSIONAL ENGINEER No. 13293 MARK F. YODICE REGISTERED 1-29-2016

| NO. | REVISIONS | BY | DATE |
|---|---|---|---|


THOMAS & HUTTON
Engineering | Surveying | Planning | GIS | Consulting
682 Johnnie Dodds Boulevard • Suite 100
PO Box 1522
Mt. Pleasant, SC 29465-1522 • 843.849.0200
www.thomasandhutton.com
Brunswick, GA | Columbia, SC | Myrtle Beach, SC
Savannah, GA | Wilmington, NC


# KIAWAH RIVER PLANTATION
CHARLESTON COUNTY, SOUTH CAROLINA

KIAWAH RIVER PLANTATION WWTP

## PROCESS & INSTRUMENTATION DIAGRAM

| | |
|---|---|
| JOB NO: | J-25328.0000 |
| DATE: | 12/18/15 |
| DRAWN: | DNF |
| DESIGNED: | MFY |
| REVIEWED: | MFY |
| APPROVED: | MFY |
| SCALE: | NOT TO SCALE |

60-I-01

Z:\25328\25328.0000\Engineering\Drawings\Construction Plans\25328.0000-P&ID-P-01.dwg - Jan 28, 2016 - 3:48:15 PM

OVIVO
Bringing water to life

**2404 Rutland Dr., Suite 200**
**Austin, Texas 78758**
**phone: (512) 834-6000 | fax: (512) 834-6039**

# KIAWAH PLANTATION WWTP
# JOHN'S ISLAND SC USA

## Sheet Index

I-1.1 FINE SCREENS
I-1.2 ANOXIC BASIN
I-1.3 PREAERATION / SLUDGE HOLDING BASIN 01
I-1.4 PREAERATION BASIN 02
I-1.5 FEED CHANNEL
I-1.6 MEMBRANE BIOREACTOR BASIN 01
I-1.7 MEMBRANE BIOREACTOR BASIN 02
I-1.8 PERMEATE & WAS COLLECTION
I-1.9 SCOUR AIR BLOWERS
I-1.10 PROCESS AIR BLOWERS
I-1.11 CHEMICAL CLEANING
I-1.12 CODES LEGEND
I-1.13 SYMBOLS LEGEND

| REVISION | EN | BY | CHECK'D | DATE | |
|---|---|---|---|---|---|
| | | | | | 6 |
| | | | | | 5 |
| | | | | | 4 |
| | | | | | 3 |
| | | | | | 2 |
| | | | | | 1 |
| INITIAL RELEASE | | | | | 0 |

THIS DRAWING CONTAINS CONFIDENTIAL PROPRIETARY INFORMATION OF OVIVO, AND ITS AFFILIATES, AND IS NOT TO BE DISCLOSED NOR TO BE USED EXCEPT FOR EVALUATING PROPOSALS OF OVIVO OR INSTALLING, OPERATING OR MAINTAINING OVIVO EQUIPMENT, UNLESS OTHERWISE AUTHORIZED IN WRITING BY OVIVO.
**UNCONTROLLED COPY IF PRINTED**

©COPYRIGHT 2010 OVIVO
ALL RIGHTS RESERVED – REV A

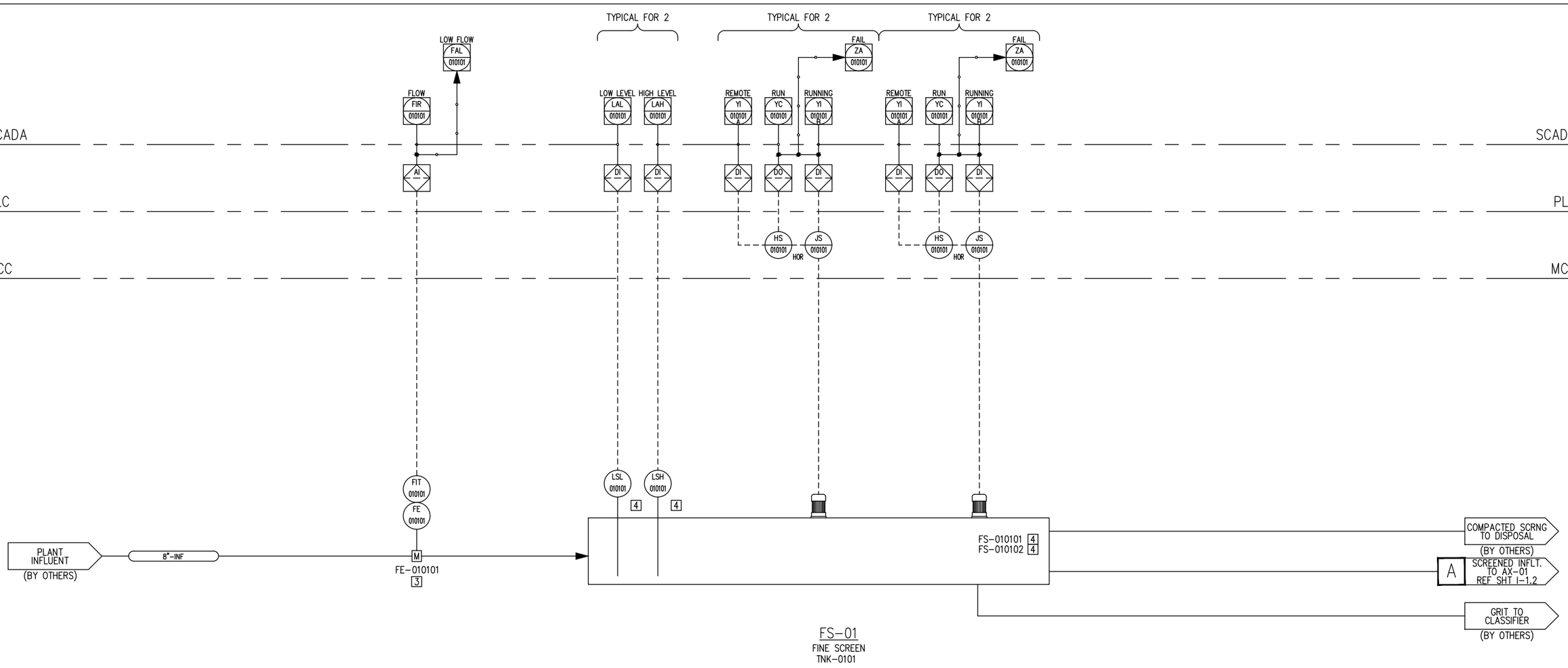
DO NOT SCALE PRINTS

WORKMANSHIP STANDARD ES0001 APPLIES

OVIVO
Bringing water to life

KIAWAH PLANTATION WWTP
JOHN'S ISLAND SC USA
P&ID
COVER SHEET

| | | | | | |
|---|---|---|---|---|---|
| DATE | 06-28-15 | BY | JAT | CHECK'D | DS |
| DWG SCALE | NONE | | | | |
| JOB NUMBER | NONE | | | | |
| SHEET | I-1.0 | OF | 13 | | |




FS-01
FINE SCREEN
TNK-0101

NOTES:
1. PIPING, FITTINGS AND ASSOCIATED HARDWARE SUPPLIED BY OTHERS. *
2. ALL MANUAL VALVES AND ASSOCIATED FITTINGS SUPPLIED BY OTHERS. *
3. SUPPLIED BY OTHERS.
4. SUPPLIED BY OVIVO .
5. FUTURE. *UNLESS OTHERWISE NOTED

| REVISION | EN | BY | CHECK'D | DATE | |
|---|---|---|---|---|---|
| | | | | | A |
| | | | | | A |
| | | | | | A |
| | | | | | A |
| | | | | | A |
| | | | | | A |
| INITIAL RELEASE | | | | | A |

THIS DRAWING CONTAINS CONFIDENTIAL PROPRIETARY INFORMATION OF OVIVO, AND ITS AFFILIATES, AND IS NOT TO BE DISCLOSED NOR TO BE USED EXCEPT FOR EVALUATING PROPOSALS OF OVIVO OR INSTALLING, OPERATING OR MAINTAINING OVIVO EQUIPMENT, UNLESS OTHERWISE AUTHORIZED IN WRITING BY OVIVO.
**UNCONTROLLED COPY IF PRINTED**

B

©COPYRIGHT 2010 OVIVO
ALL RIGHTS RESERVED – REV A

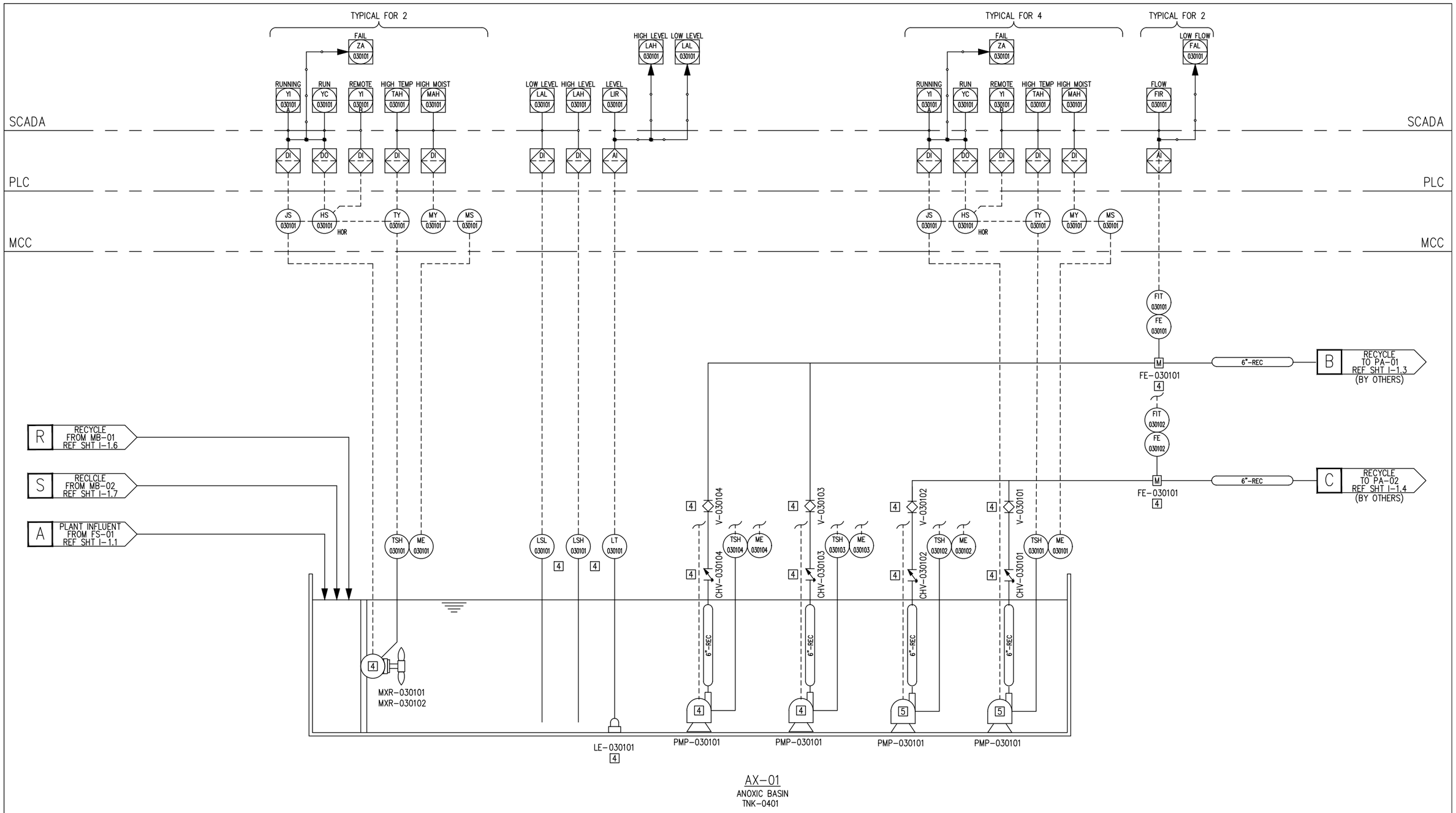
DO NOT SCALE PRINTS

WORKMANSHIP STANDARD ES0001 APPLIES

OVIVO
Bringing water to life

KIAWAH PLANTATION WWTP
JOHN'S ISLAND SC USA
P&ID
FINE SCREENS

| | | | | | |
|---|---|---|---|---|---|
| DATE | 06-28-15 | BY | JAT | CHECK'D | DS |
| DWG SCALE | NONE | | | | |
| JOB NUMBER | | | | | |
| SHEET | I-1.1 OF 13 | | | | |




AX-01
ANOXIC BASIN
TNK-0401

NOTES:

1. PIPING, FITTINGS AND ASSOCIATED HARDWARE SUPPLIED BY OTHERS. *
2. ALL MANUAL VALVES AND ASSOCIATED FITTINGS SUPPLIED BY OTHERS. *
3. SUPPLIED BY OTHERS.
4. SUPPLIED BY OVIVO .
5. FUTURE. *UNLESS OTHERWISE NOTED

| REVISION | EN | BY | CHECK'D | DATE |
|---|---|---|---|---|
| INITIAL RELEASE | | | | |

THIS DRAWING CONTAINS CONFIDENTIAL PROPRIETARY INFORMATION OF OVIVO, AND ITS AFFILIATES, AND IS NOT TO BE DISCLOSED NOR TO BE USED EXCEPT FOR EVALUATING PROPOSALS OF OVIVO OR INSTALLING, OPERATING OR MAINTAINING OVIVO EQUIPMENT, UNLESS OTHERWISE AUTHORIZED IN WRITING BY OVIVO.
**UNCONTROLLED COPY IF PRINTED**

©COPYRIGHT 2010 OVIVO
ALL RIGHTS RESERVED – REV A

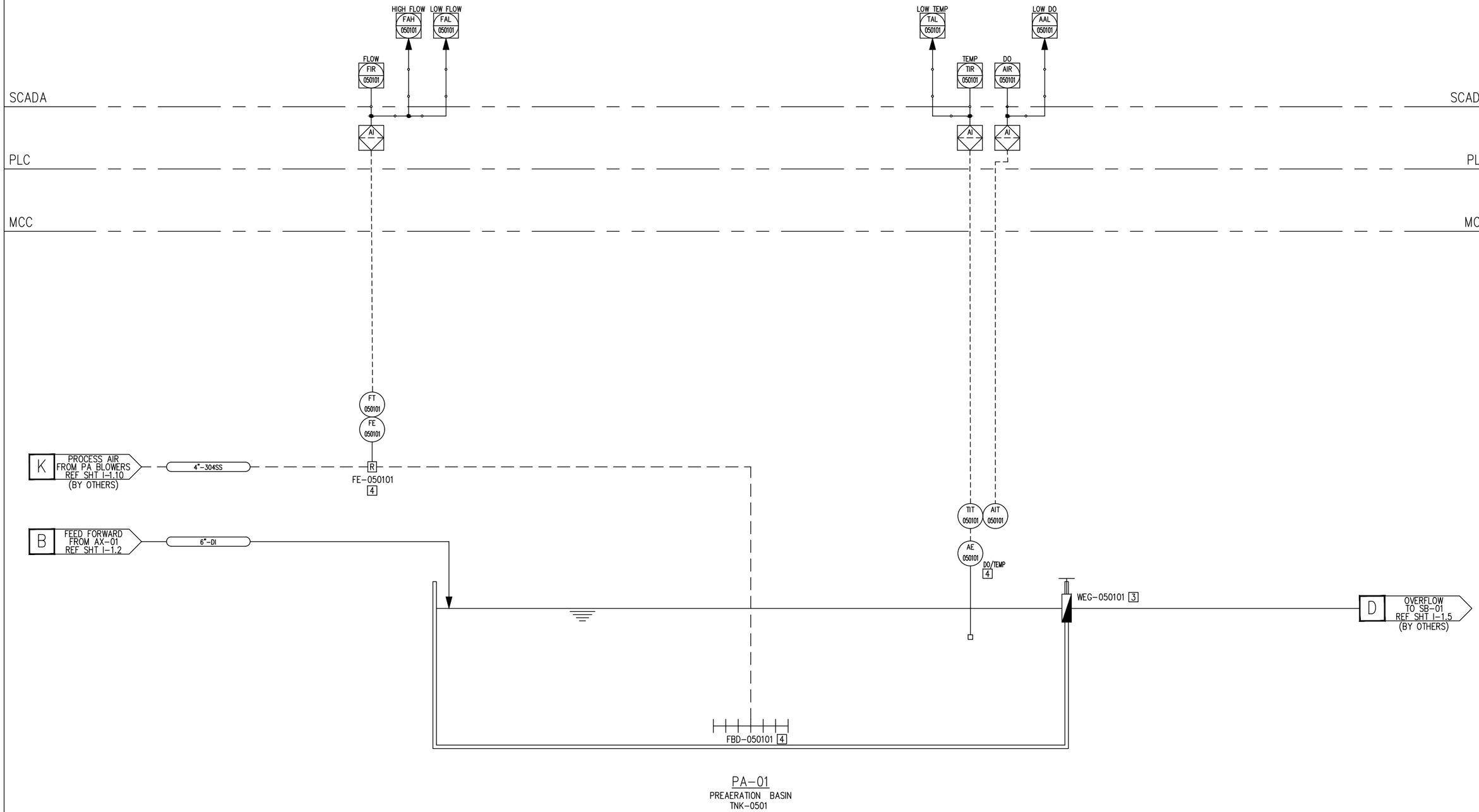
DO NOT SCALE PRINTS

WORKMANSHIP STANDARD ES0001 APPLIES

OVIVO
Bringing water to life

KIAWAH PLANTATION WWTP
JOHN'S ISLAND SC USA
P&ID
ANOXIC BASIN

| DATE | 06-28-15 | BY | JAT | CHECK'D | DS |
|---|---|---|---|---|---|
| DWG SCALE | NONE | | | | |
| JOB NUMBER | | | | | |
| SHEET | I-1.2 OF 13 | | | | |




NOTES:

1. PIPING, FITTINGS AND ASSOCIATED HARDWARE SUPPLIED BY OTHERS. *
2. ALL MANUAL VALVES AND ASSOCIATED FITTINGS SUPPLIED BY OTHERS. *
3. SUPPLIED BY OTHERS.
4. SUPPLIED BY OVIVO .
5. FUTURE. *UNLESS OTHERWISE NOTED

| REVISION | EN | BY | CHECK'D | DATE |
|---|---|---|---|---|
| INITIAL RELEASE | | | | |

THIS DRAWING CONTAINS CONFIDENTIAL PROPRIETARY INFORMATION OF OVIVO, AND ITS AFFILIATES, AND IS NOT TO BE DISCLOSED NOR TO BE USED EXCEPT FOR EVALUATING PROPOSALS OF OVIVO OR INSTALLING, OPERATING OR MAINTAINING OVIVO EQUIPMENT, UNLESS OTHERWISE AUTHORIZED IN WRITING BY OVIVO.

**UNCONTROLLED COPY IF PRINTED**

©COPYRIGHT 2010 OVIVO
ALL RIGHTS RESERVED – REV A

DO NOT SCALE PRINTS

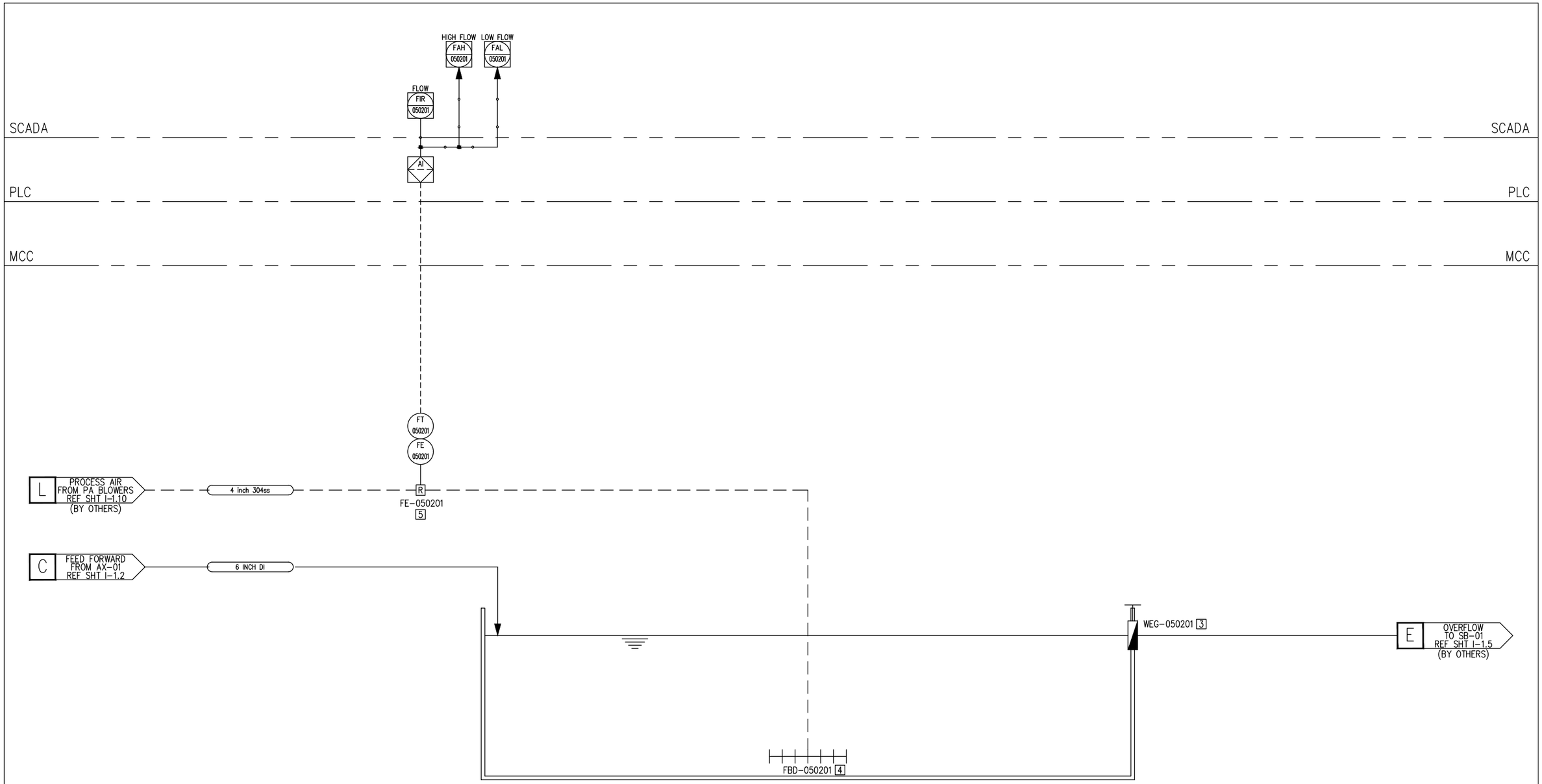
WORKMANSHIP STANDARD ES0001 APPLIES

OVIVO
Bringing water to life

KIAWAH PLANTATION WWTP
JOHN'S ISLAND SC USA

P & I D
PREAERATION / SLUDGE HOLDING BASIN 01

| | | | | | |
|---|---|---|---|---|---|
| DATE | 06-28-15 | BY | JAT | CHECK'D | DS |
| DWG SCALE | NONE | | | | |
| JOB NUMBER | | | | | |
| SHEET | I-1.3 | OF | 13 | | |




PA-02/SH-01
DIGESTER BASIN PHASE 1
TNK-0502

NOTES:
1. PIPING, FITTINGS AND ASSOCIATED HARDWARE SUPPLIED BY OTHERS. *
2. ALL MANUAL VALVES AND ASSOCIATED FITTINGS SUPPLIED BY OTHERS. *
3. SUPPLIED BY OTHERS.
4. SUPPLIED BY OVIVO .
5. FUTURE. *UNLESS OTHERWISE NOTED

| REVISION | EN | BY | CHECK'D | DATE |
|---|---|---|---|---|
| INITIAL RELEASE | | | | |

THIS DRAWING CONTAINS CONFIDENTIAL PROPRIETARY INFORMATION OF OVIVO, AND ITS AFFILIATES, AND IS NOT TO BE DISCLOSED NOR TO BE USED EXCEPT FOR EVALUATING PROPOSALS OF OVIVO OR INSTALLING, OPERATING OR MAINTAINING OVIVO EQUIPMENT, UNLESS OTHERWISE AUTHORIZED IN WRITING BY OVIVO.
**UNCONTROLLED COPY IF PRINTED**

©COPYRIGHT 2010 OVIVO
ALL RIGHTS RESERVED – REV A

DO NOT SCALE PRINTS

WORKMANSHIP STANDARD ES0001 APPLIES

OVIVO
Bringing water to life

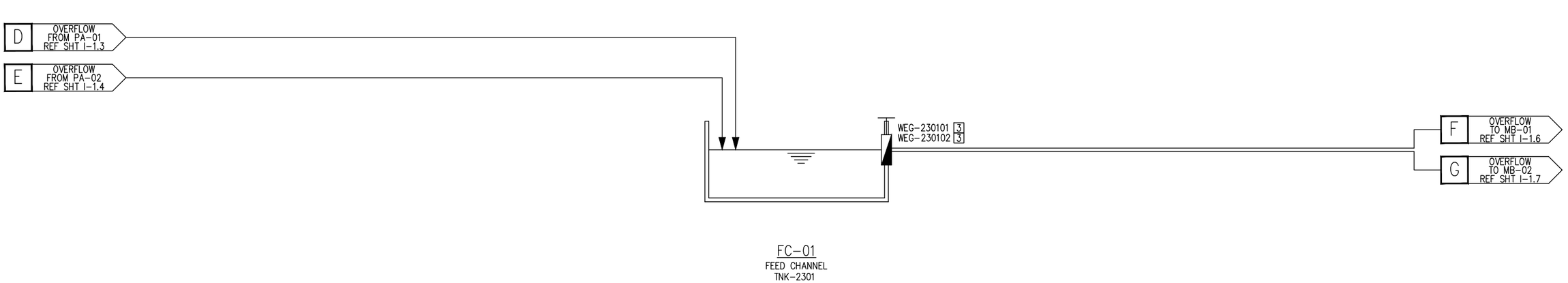
KIAWAH PLANTATION WWTP
JOHN'S ISLAND SC USA
P&ID
PREAERATION BASIN 02

| | | | | | |
|---|---|---|---|---|---|
| DATE | 06-28-15 | BY | JAT | CHECK'D | DS |
| DWG SCALE | NONE | | | | |
| JOB NUMBER | | | | | |
| SHEET | I-1.4 OF 13 | | | | |

SCADA

PLC

MCC




FC-01
FEED CHANNEL
TNK-2301

NOTES:
1. PIPING, FITTINGS AND ASSOCIATED HARDWARE SUPPLIED BY OTHERS. *
2. ALL MANUAL VALVES AND ASSOCIATED FITTINGS SUPPLIED BY OTHERS. *
3. SUPPLIED BY OTHERS.
4. SUPPLIED BY OVIVO .
5. FUTURE. *UNLESS OTHERWISE NOTED

| REVISION | EN | BY | CHECK'D | DATE |
|---|---|---|---|---|
| INITIAL RELEASE | | | | |

THIS DRAWING CONTAINS CONFIDENTIAL PROPRIETARY INFORMATION OF OVIVO, AND ITS AFFILIATES, AND IS NOT TO BE DISCLOSED NOR TO BE USED EXCEPT FOR EVALUATING PROPOSALS OF OVIVO OR INSTALLING, OPERATING OR MAINTAINING OVIVO EQUIPMENT, UNLESS OTHERWISE AUTHORIZED IN WRITING BY OVIVO.
**UNCONTROLLED COPY IF PRINTED**

©COPYRIGHT 2010 OVIVO
ALL RIGHTS RESERVED – REV A

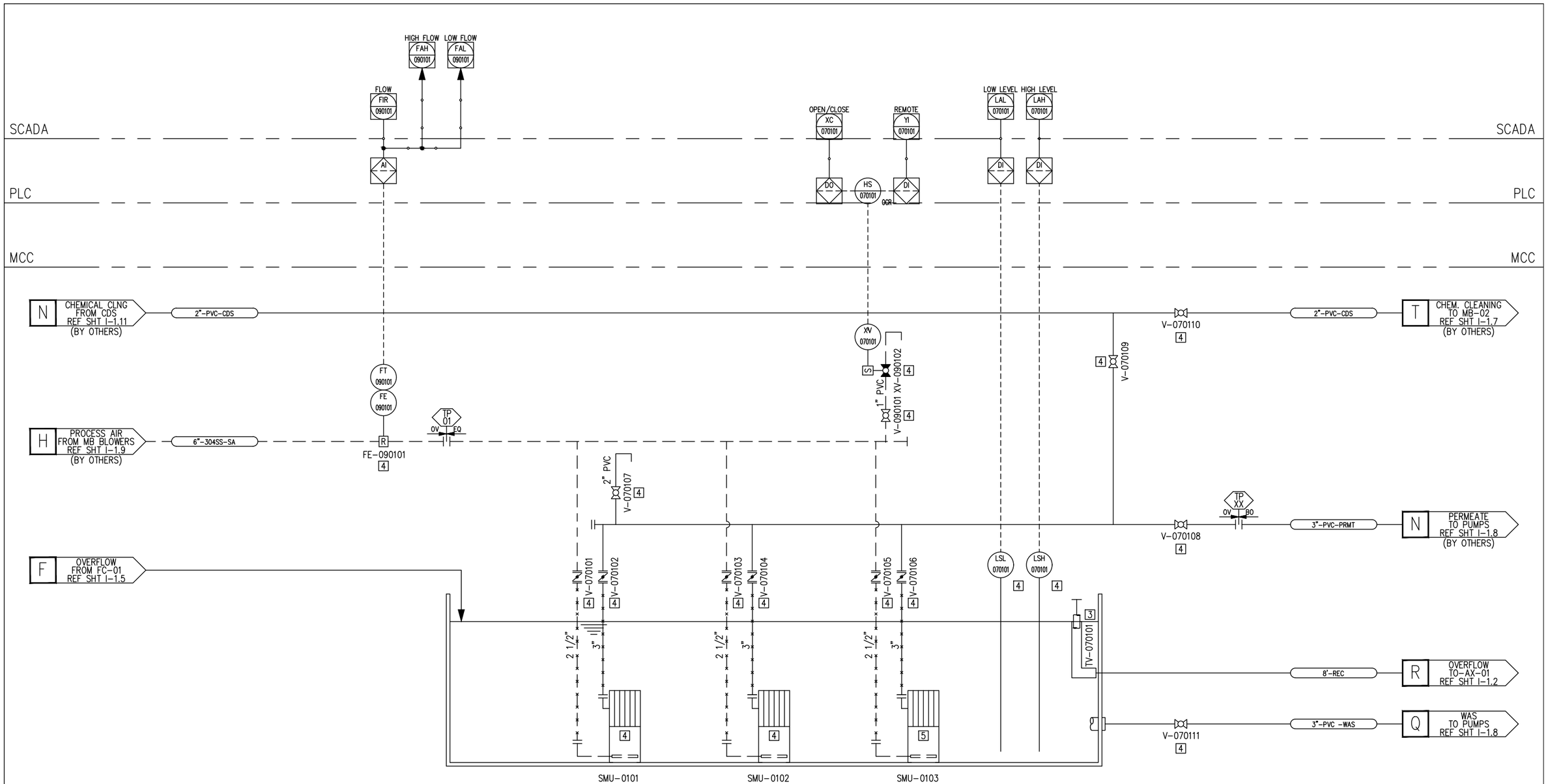
DO NOT SCALE PRINTS

WORKMANSHIP STANDARD ES0001 APPLIES

OVIVO
Bringing water to life

KIAWAH PLANTATION WWTP
JOHN'S ISLAND SC USA
P&ID
FEED CHANNEL

| | | | | | |
|---|---|---|---|---|---|
| DATE | 06-28-15 | BY | JAT | CHECK'D | DS |
| DWG SCALE | NONE | | | | |
| JOB NUMBER | | | | | |
| SHEET | I-1.5 OF 13 | | | | |




MB-01
MEMBRANE BIOREACTOR BASIN
TNK-0701

NOTES:
1. PIPING, FITTINGS AND ASSOCIATED HARDWARE SUPPLIED BY OTHERS. *
2. ALL MANUAL VALVES AND ASSOCIATED FITTINGS SUPPLIED BY OTHERS. *
3. SUPPLIED BY OTHERS.
4. SUPPLIED BY OVIVO .
5. FUTURE. *UNLESS OTHERWISE NOTED

| REVISION | EN | BY | CHECK'D | DATE |
|---|---|---|---|---|
| INITIAL RELEASE | | | | |

THIS DRAWING CONTAINS CONFIDENTIAL PROPRIETARY INFORMATION OF OVIVO, AND ITS AFFILIATES, AND IS NOT TO BE DISCLOSED NOR TO BE USED EXCEPT FOR EVALUATING PROPOSALS OF OVIVO OR INSTALLING, OPERATING OR MAINTAINING OVIVO EQUIPMENT, UNLESS OTHERWISE AUTHORIZED IN WRITING BY OVIVO.
**UNCONTROLLED COPY IF PRINTED**

©COPYRIGHT 2010 OVIVO
ALL RIGHTS RESERVED – REV A

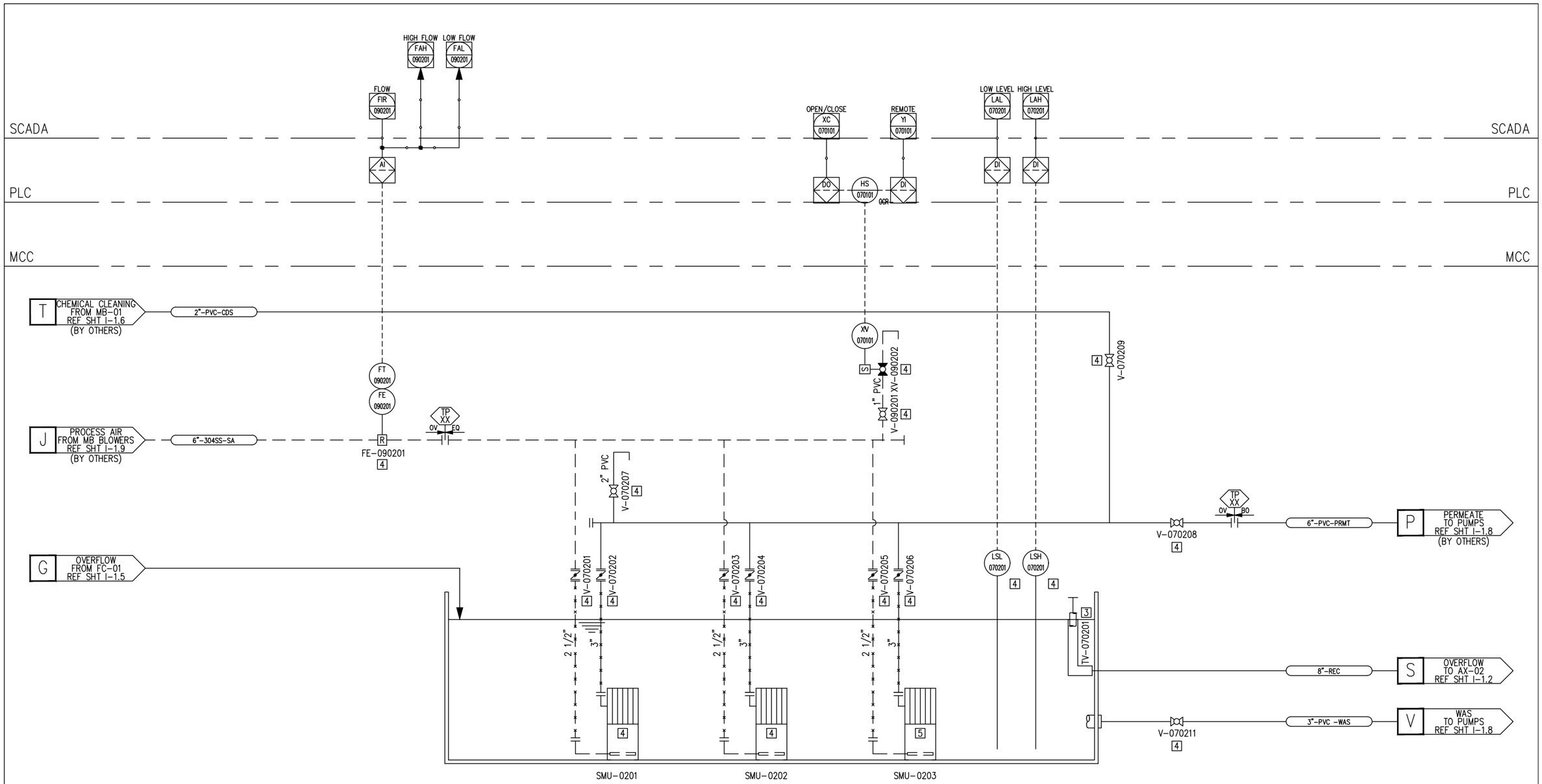
DO NOT SCALE PRINTS

WORKMANSHIP STANDARD ES0001 APPLIES

OVIVO
Bringing water to life

KIAWAH PLANTATION WWTP
JOHN'S ISLAND SC USA
P&ID
MEMBRANE BIOREACTOR BASIN 01

| | | | | | |
|---|---|---|---|---|---|
| DATE | 06-28-15 | BY | JAT | CHECK'D | DS |
| DWG SCALE | NONE | | | | |
| JOB NUMBER | | | | | |
| SHEET | I-1.6 | OF | 13 | | |




MB-02
MEMBRANE BIOREACTOR BASIN
TNK-0702

NOTES:
1. PIPING, FITTINGS AND ASSOCIATED HARDWARE SUPPLIED BY OTHERS. *
2. ALL MANUAL VALVES AND ASSOCIATED FITTINGS SUPPLIED BY OTHERS. *
3. SUPPLIED BY OTHERS.
4. SUPPLIED BY OVIVO .
5. FUTURE. *UNLESS OTHERWISE NOTED

| REVISION | EN | BY | CHECK'D | DATE |
|---|---|---|---|---|
| INITIAL RELEASE | | | | |

THIS DRAWING CONTAINS CONFIDENTIAL PROPRIETARY INFORMATION OF OVIVO, AND ITS AFFILIATES, AND IS NOT TO BE DISCLOSED NOR TO BE USED EXCEPT FOR EVALUATING PROPOSALS OF OVIVO OR INSTALLING, OPERATING OR MAINTAINING OVIVO EQUIPMENT, UNLESS OTHERWISE AUTHORIZED IN WRITING BY OVIVO.
**UNCONTROLLED COPY IF PRINTED**

©COPYRIGHT 2010 OVIVO
ALL RIGHTS RESERVED – REV A

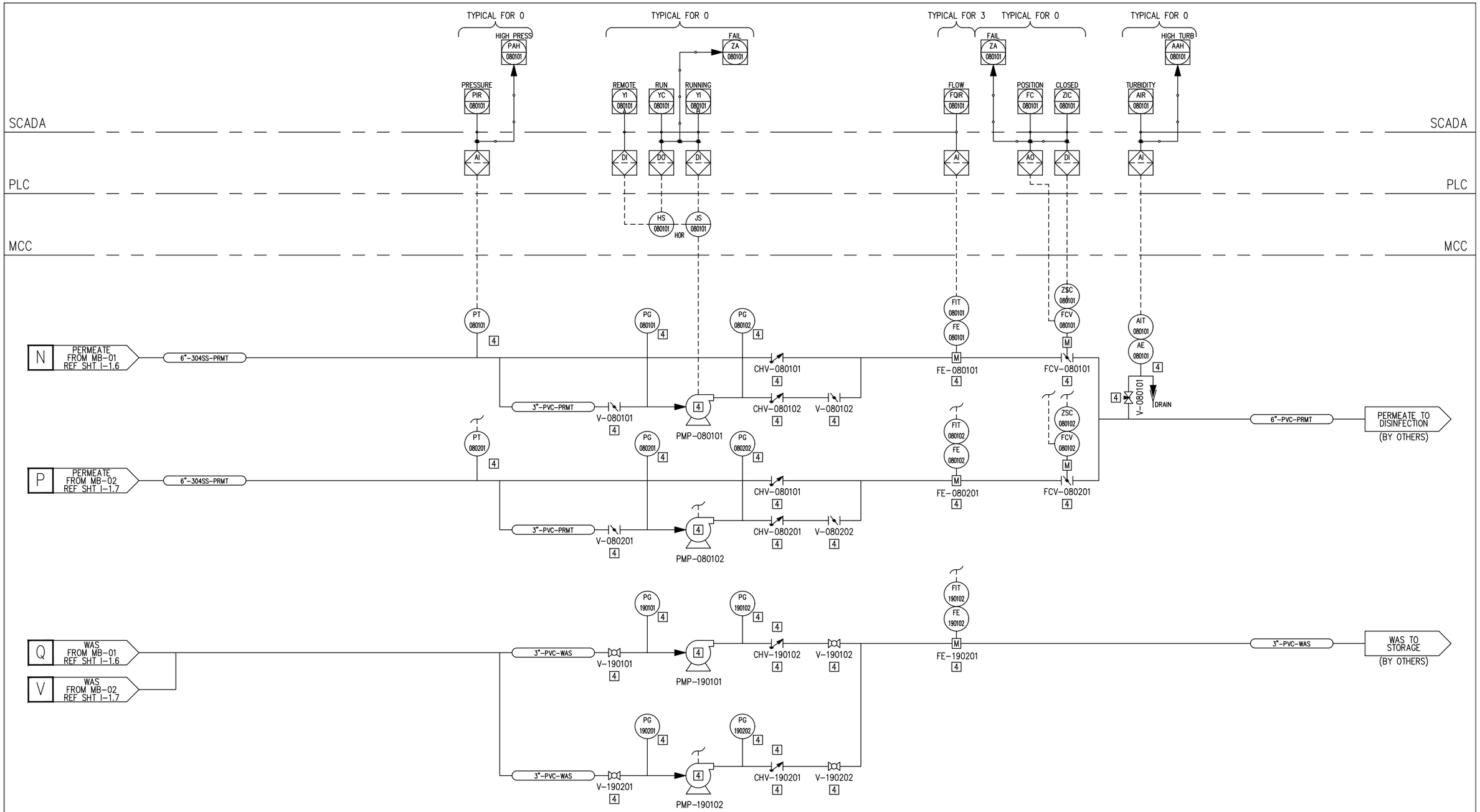
DO NOT SCALE PRINTS

WORKMANSHIP STANDARD ES0001 APPLIES

OVIVO
Bringing water to life

KIAWAH PLANTATION WWTP
JOHN'S ISLAND SC USA
P&ID
MEMBRANE BIOREACTOR BASIN 02

| | | | | | |
|---|---|---|---|---|---|
| DATE | 06-28-15 | BY | JAT | CHECK'D | DS |
| DWG SCALE | NONE | | | | |
| JOB NUMBER | | | | | |
| SHEET | I-1.7 | OF | 13 | | |




NOTES:

1. PIPING, FITTINGS AND ASSOCIATED HARDWARE SUPPLIED BY OTHERS. *
2. ALL MANUAL VALVES AND ASSOCIATED FITTINGS SUPPLIED BY OTHERS. *
3. SUPPLIED BY OTHERS.
4. SUPPLIED BY OVIVO .
5. FUTURE. *UNLESS OTHERWISE NOTED

| REVISION | EN | BY | CHECK'D | DATE | |
|---|---|---|---|---|---|
| | | | | | 6 |
| | | | | | 5 |
| | | | | | 4 |
| | | | | | 3 |
| | | | | | 2 |
| | | | | | 1 |
| INITIAL RELEASE | | | | | A |

THIS DRAWING CONTAINS CONFIDENTIAL PROPRIETARY INFORMATION OF OVIVO, AND ITS AFFILIATES, AND IS NOT TO BE DISCLOSED NOR TO BE USED EXCEPT FOR EVALUATING PROPOSALS OF OVIVO OR INSTALLING, OPERATING OR MAINTAINING OVIVO EQUIPMENT, UNLESS OTHERWISE AUTHORIZED IN WRITING BY OVIVO.

**UNCONTROLLED COPY IF PRINTED**

©COPYRIGHT 2010 OVIVO
ALL RIGHTS RESERVED – REV A

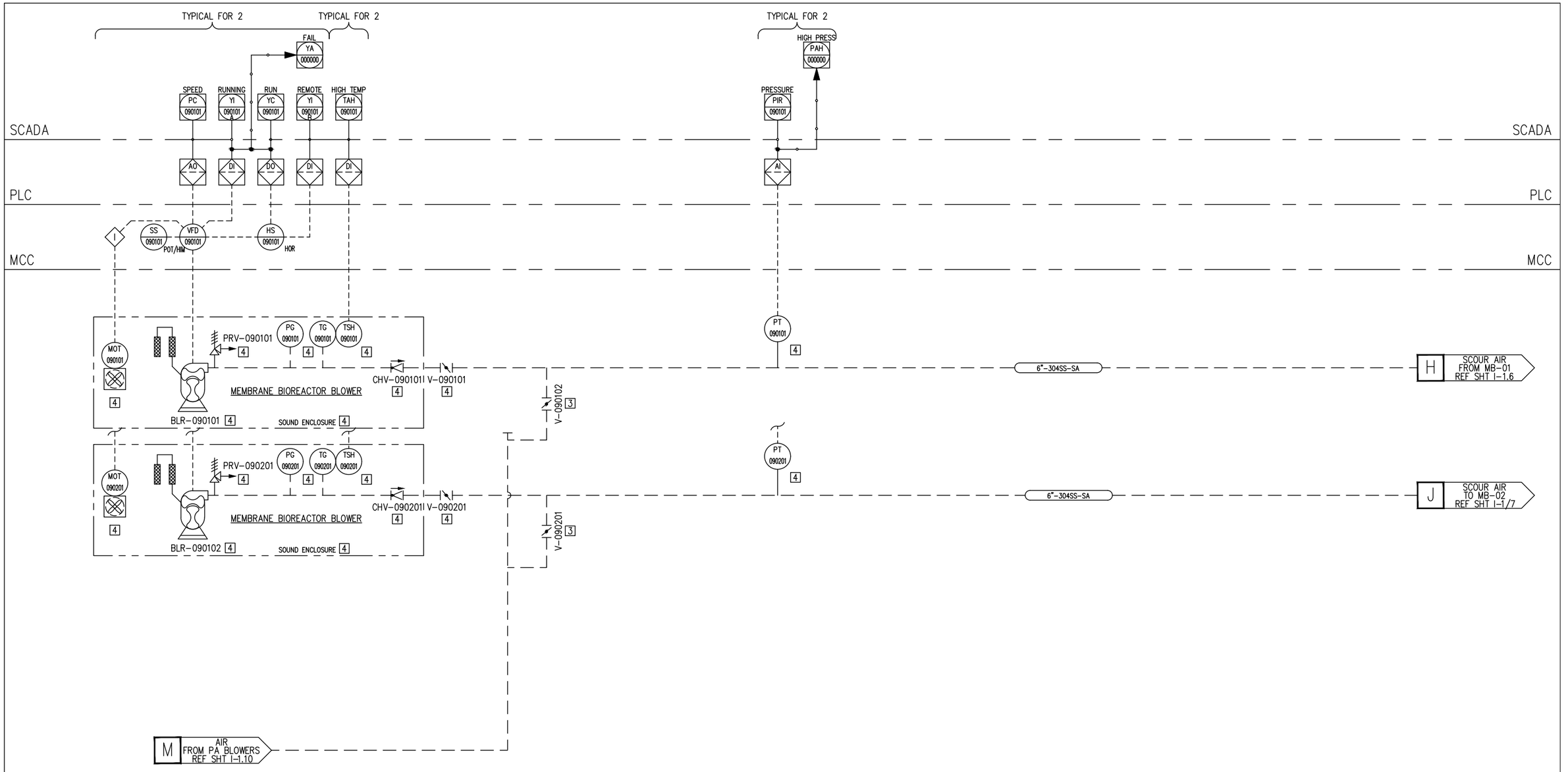
DO NOT SCALE PRINTS

WORKMANSHIP STANDARD ES0001 APPLIES

OVIVO
Bringing water to life

KIAWAH PLANTATION WWTP
JOHN'S ISLAND SC USA
P&ID
PERMEATE & WAS COLLECTION

| | | | | | |
|---|---|---|---|---|---|
| DATE | 06-28-15 | BY | JAT | CHECK'D | DS |
| DWG SCALE | NONE | | | | |
| JOB NUMBER | | | | | |
| SHEET | I-1.8 OF 13 | | | | |




NOTES:

1. PIPING, FITTINGS AND ASSOCIATED HARDWARE SUPPLIED BY OTHERS. *
2. ALL MANUAL VALVES AND ASSOCIATED FITTINGS SUPPLIED BY OTHERS. *
3. SUPPLIED BY OTHERS.
4. SUPPLIED BY OVIVO .
5. FUTURE. *UNLESS OTHERWISE NOTED

| REVISION | EN | BY | CHECK'D | DATE |
|---|---|---|---|---|
| INITIAL RELEASE | | | | |

THIS DRAWING CONTAINS CONFIDENTIAL PROPRIETARY INFORMATION OF OVIVO, AND ITS AFFILIATES, AND IS NOT TO BE DISCLOSED NOR TO BE USED EXCEPT FOR EVALUATING PROPOSALS OF OVIVO OR INSTALLING, OPERATING OR MAINTAINING OVIVO EQUIPMENT, UNLESS OTHERWISE AUTHORIZED IN WRITING BY OVIVO.

**UNCONTROLLED COPY IF PRINTED**

©COPYRIGHT 2010 OVIVO
ALL RIGHTS RESERVED – REV A

DO NOT SCALE PRINTS

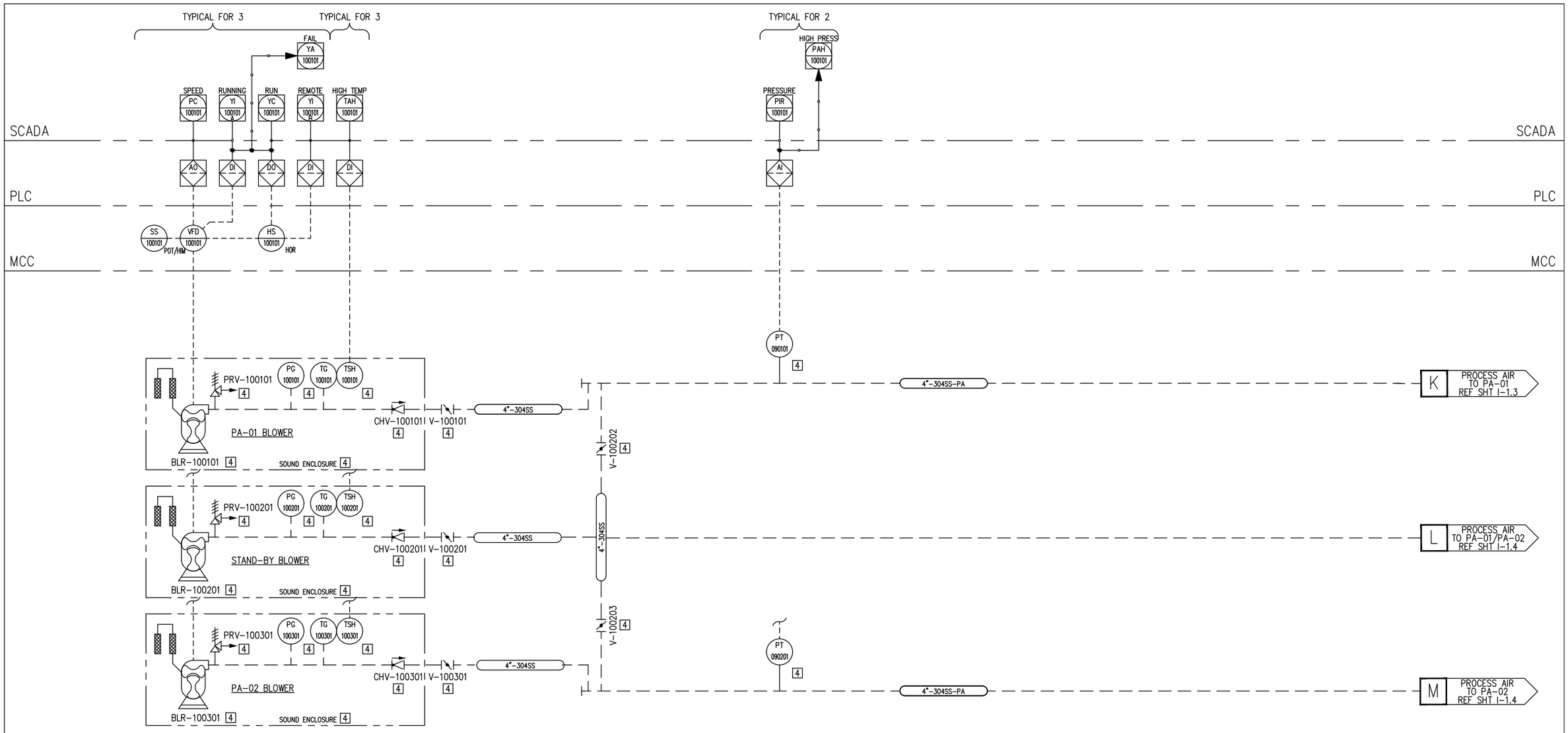
WORKMANSHIP STANDARD ES0001 APPLIES

OVIVO
Bringing water to life

KIAWAH PLANTATION WWTP
JOHN'S ISLAND SC USA

P & I D
SCOUR AIR BLOWERS

| | | | | | | |
|---|---|---|---|---|---|---|
| DATE | 06-28-15 | BY | JAT | CHECK'D | DS | |
| DWG SCALE | NONE | | | | | |
| JOB NUMBER | | | | | | |
| SHEET | I-1.9 | OF | 13 | | | |




NOTES:

1. PIPING, FITTINGS AND ASSOCIATED HARDWARE SUPPLIED BY OTHERS. *
2. ALL MANUAL VALVES AND ASSOCIATED FITTINGS SUPPLIED BY OTHERS. *
3. SUPPLIED BY OTHERS.
4. SUPPLIED BY OVIVO .
5. FUTURE. *UNLESS OTHERWISE NOTED

| REVISION | EN | BY | CHECK'D | DATE |
|---|---|---|---|---|
| INITIAL RELEASE | | | | |

THIS DRAWING CONTAINS CONFIDENTIAL PROPRIETARY INFORMATION OF OVIVO, AND ITS AFFILIATES, AND IS NOT TO BE DISCLOSED NOR TO BE USED EXCEPT FOR EVALUATING PROPOSALS OF OVIVO OR INSTALLING, OPERATING OR MAINTAINING OVIVO EQUIPMENT, UNLESS OTHERWISE AUTHORIZED IN WRITING BY OVIVO.

**UNCONTROLLED COPY IF PRINTED**

©COPYRIGHT 2010 OVIVO
ALL RIGHTS RESERVED – REV A

DO NOT SCALE PRINTS

WORKMANSHIP STANDARD ES0001 APPLIES

OVIVO
Bringing water to life

KIAWAH PLANTATION WWTP
JOHN'S ISLAND SC USA

P & I D
PROCESS AIR BLOWERS

| | | | | | |
|---|---|---|---|---|---|
| DATE | 06-28-15 | BY | JAT | CHECK'D | DS |
| DWG SCALE | NONE | | | | |
| JOB NUMBER | | | | | |
| SHEET | I-1.10 OF 13 | | | | |

SCADA

PLC

MCC

LOCAL 120V OUTLET
(BY OTHERS)

PLANT
WATER
(BY OTHERS)

V-170101
4

2"-PVC-CDS

N
CHEMICAL CLNG
TO MB-01
REF SHT I-1.06

4

PMP-170101

CLEANING SOLUTION
100 GAL. TANK
TNK-1701 4

CONTAINMENT AREA
(BY OTHERS)

NOTES:
1. PIPING, FITTINGS AND ASSOCIATED HARDWARE SUPPLIED BY OTHERS. *
2. ALL MANUAL VALVES AND ASSOCIATED FITTINGS SUPPLIED BY OTHERS. *
3. SUPPLIED BY OTHERS.
4. SUPPLIED BY OVIVO .
5. FUTURE. *UNLESS OTHERWISE NOTED

| REVISION | EN | BY | CHECK'D | DATE |
|---|---|---|---|---|
| INITIAL RELEASE | | | | |

THIS DRAWING CONTAINS CONFIDENTIAL PROPRIETARY INFORMATION OF OVIVO, AND ITS AFFILIATES, AND IS NOT TO BE DISCLOSED NOR TO BE USED EXCEPT FOR EVALUATING PROPOSALS OF OVIVO OR INSTALLING, OPERATING OR MAINTAINING OVIVO EQUIPMENT, UNLESS OTHERWISE AUTHORIZED IN WRITING BY OVIVO.
**UNCONTROLLED COPY IF PRINTED**

©COPYRIGHT 2010 OVIVO
ALL RIGHTS RESERVED – REV A

DO NOT SCALE PRINTS

WORKMANSHIP STANDARD ES0001 APPLIES

OVIVO
Bringing water to life

KIAWAH PLANTATION WWTP
JOHN'S ISLAND SC USA
P&ID
CHEMICAL CLEANING

| | | | | | |
|---|---|---|---|---|---|
| DATE | 06-28-15 | BY | JAT | CHECK'D | DS |
| DWG SCALE | NONE | | | | |
| JOB NUMBER | | | | | |
| SHEET | I-1.11 OF 13 | | | | |

## TYPICAL VARIABLE LETTER COMBINATIONS

| FIRST LETTERS | INITIATING OR MEASURED VARIABLE | CONTROLLERS | | | | READOUT DEVICES | | SWITCHES AND ALARM DEVICES | | | TRANSMITTERS | | | SOLENOIDS, RELAYS, COMPUTING DEVICES | PRIMARY ELEMENT | TEST POINT | WELL OR PROBE | VIEWING DEVICE, GLASS | SAFETY DEVICE | FINAL ELEMENT |
|---|---|---|---|---|---|---|---|---|---|---|---|---|---|---|---|---|---|---|---|---|
| | | RECORDING | INDICATING | BLIND | SELF-ACTUATED CONTROL VALVES | RECORDING | INDICATING | HIGH | LOW | COMB | RECORDING | INDICATING | BLIND | | | | | | | |
| A | Analysis | ARC | AIC | AC | – | AR | AI | ASH | ASL | ASHL | ART | AIT | AT | AY | AE | AP | AW | – | – | AZ |
| B | Burner/Combustion | BRC | BIC | BC | – | BR | BI | BSH | BSL | BSHL | BRT | BIT | BT | BY | BE | – | BW | BG | – | BZ |
| C | User's Choice | – | – | – | – | – | – | – | – | – | – | – | – | – | – | – | – | – | – | – |
| D | User's Choice | – | – | – | – | – | – | – | – | – | – | – | – | – | – | – | – | – | – | – |
| E | Voltage | ERC | EIC | EC | – | ER | EI | ESH | ESL | ESHL | ERT | EIT | ET | EY | EE | – | – | – | – | EZ |
| F | Flow Rate | FRC | FIC | FC | FCV | FR | FI | FSH | FSL | FSHL | FRT | FIT | FT | FY | FE | FP | – | FG | – | FZ |
| FQ | Flow Quantity | FQRC | FQIC | – | – | FQR | FQI | FQSH | FQSL | FQSHL | – | FQIT | FQT | FQY | FQE | – | – | – | – | FQZ |
| FF | Flow Ratio | FFRC | FFIC | FFC | – | FFR | FFI | FFSH | FFSL | FFSHL | – | – | – | – | – | – | – | – | – | FFZ |
| G | User's Choice | – | – | – | – | – | – | – | – | – | – | – | – | – | – | – | – | – | – | – |
| H | Hand | – | HIC | HC | – | – | – | – | – | – | – | – | – | – | – | – | – | – | – | – |
| I | Current | IRC | IIC | – | – | IR | II | ISH | ISL | ISHL | IRT | IIT | IT | IY | IE | – | – | – | – | IZ |
| J | Power | JRC | JIC | – | – | JR | JI | JSH | JSL | JSHL | JRT | JIT | JT | JY | JE | – | – | – | – | JZ |
| K | Time | KRC | KIC | KC | KCV | KR | KI | KSH | KSL | KSHL | KRT | KIT | KT | KY | KE | – | – | – | – | KZ |
| L | Level | LRC | LIC | LC | LCV | LR | LI | LSH | LSL | LSHL | LRT | LIT | LT | LY | LE | – | LW | LG | – | LZ |
| M | User's Choice | – | – | – | – | – | – | – | – | – | – | – | – | – | – | – | – | – | – | – |
| N | User's Choice | – | – | – | – | – | – | – | – | – | – | – | – | – | – | – | – | – | – | – |
| O | User's Choice | – | – | – | – | – | – | – | – | – | – | – | – | – | – | – | – | – | – | – |
| P | Pressure/Vacuum | PRC | PIC | PC | PCV | PR | PI | PSH | PSL | PSHL | PRT | PIT | PT | PY | PE | PP | – | – | PSE | PZ |
| PD | Pressure Differential | PDRC | PDIC | PDC | PDCV | PDR | PDI | PDSH | PDSL | PDSHL | PDRT | PDIT | PDT | PDY | PDE | PDP | – | – | – | PDZ |
| Q | Quantity | QRC | QIC | – | – | QR | QI | QSH | QSL | QSHL | QRT | QIT | QT | QY | QE | – | RW | – | – | QZ |
| R | Radiation | RRC | RIC | RC | – | RR | RI | RSH | RSL | RSHL | RRT | RIT | RT | RY | RE | – | – | – | – | RZ |
| S | Speed/Frequency | SRC | SIC | SC | SCV | SR | SI | SSH | SSL | SSHL | SRT | SIT | ST | SY | SE | – | – | – | – | SZ |
| T | Temperature | TRC | TIC | TC | TCV | TR | TI | TSH | TSL | TSHL | TRT | TIT | TT | TY | TE | TP | TPW | – | TSE | TZ |
| TD | Temperature Differential | TDRC | TDIC | TDC | TDCV | TDR | TDI | TDSH | TDSL | TDSHL | TDRT | TDIT | TDT | TDY | TDE | TDP | TDPW | – | – | TDZ |
| U | Multivariable | – | – | – | – | UR | UI | – | – | – | – | – | – | – | – | – | – | – | – | – |
| V | Vibration/Machinery Analysis | – | – | – | – | VR | VI | VSH | VSL | VSHL | VRT | VIT | VT | VY | VE | – | – | – | – | VZ |
| W | Weight/Force | WRC | WIC | WC | WCV | WR | WI | WSH | WSL | WSHL | WRT | WIT | WT | WY | WE | – | – | – | – | WZ |
| WD | Weight/Force Differential | WDRC | WDIC | WDC | WDCV | WDR | WDI | WDSH | WDSL | WDSHL | WDRT | WDIT | WDT | WDY | WDE | – | – | – | – | WDZ |
| X | Unclassified | – | – | – | – | – | – | – | – | – | – | – | – | – | – | – | – | – | – | – |
| Y | Event/State/Presence | – | YIC | YC | – | YR | YI | YSH | YSL | YSHL | YRT | YIT | YT | YY | YE | – | – | – | – | YZ |
| Z | Position/Dimension | ZRC | ZIC | ZC | ZCV | ZR | ZI | ZSH | ZSL | ZSHL | ZRT | ZIT | ZT | ZY | ZE | – | – | – | – | ZZ |
| ZD | Gauging/Deviation | ZDRC | ZDIC | ZDC | ZDCV | ZDR | ZDI | ZDSH | ZDSL | ZDSHL | ZDRT | ZDIT | ZDT | ZDY | ZDE | – | – | – | – | ZDZ |

NOTE: This table is not all-inclusive.

| SUCEEDING LETTERS | |
|---|---|
| VALUE | DESCRIPTION |
| A | ALARM |
| B | – |
| C | CLOSED |
| D | – |
| E | – |
| F | – |
| – | – |
| G | – |
| H | HIGH |
| HH | HIGH HIGH |
| I | – |
| J | – |
| K | – |
| L | LOW |
| LL | LOW LOW |
| M | MIDDLE |
| N | – |
| O | OPEN |
| P | – |
| Q | – |
| R | – |
| S | – |
| T | – |
| U | – |
| V | – |
| W | – |
| – | – |
| X | – |
| Y | – |
| Z | – |
| – | – |

## LINE CODES

- MAJOR PROCESS LINE
- MINOR PROCESS LINE
- PROCESS/CLEANING AIR
- ELECTRICAL
- PLC TO SCADA COMMUNICATION
- DESCRIPTION 1 / DESCRIPTION 2 / REF SHT I-X.X — PROCESS CONTINUATION WITHIN SCOPE
- DESCRIPTION 1 / DESCRIPTION 2 / REF SHT I-X.X — PROCESS CONTINUATION WITHIN SCOPE WITH BACKFLOW
- DESCRIPTION 1 / DESCRIPTION 2 — PROCESS CONTINUATION OUT OF SCOPE
- DESCRIPTION 1 / DESCRIPTION 2 — PROCESS CONTINUATION OUT OF SCOPE WITH BACKFLOW
- 00"-XXXXX-XXX-000 — LINE NUMBER

## LINE NUMBERING

00" - DI - INFLT - 001 (EXAMPLE)

- 001 — SEQUENTIAL LINE NO.
- INFLT — FLUID CODE
- DI — PIPE MATERIAL
- 00" — NOMINAL LINE SIZE

## PIPE MATERIAL ABBRIVIATION

| | |
|---|---|
| 304SS | 304 STAINLESS STEEL |
| DI | DUCTILE IRON |
| HDGCS | HOT DIPPED GALVANIZED CARBON STEEL |
| PVC | POLYVINYL CHLORIDE |
| FLEX | FLEXIBLE HOSE |

## FLUID CODE ABBREVIATION

| | |
|---|---|
| CA | CLEANING AIR |
| CDS | CHEMICAL DOSING |
| INFLT | INFLUENT |
| OVRFL | OVERFLOW |
| PA | PLANT AIR |
| PRMT | PERMEATE |
| PW | PLANT WATER |
| RAS | RETURN ACTIVATED SLUDGE |
| RECYC | RECYCLE |
| RNS | RINSE |
| WAS | WASTE ACTIVATED SLUDGE |

## LINE NUMBER GROUPS

| | |
|---|---|
| 000 | OVERFLOW |
| 100 | INFLUENT |
| 200 | RECYCLE |
| 300 | PERMEATE |
| 400 | PROCESS AIR |
| 500 | CHECMICAL DOSING |
| 600 | CLEANING AIR |
| 700 | PLANT WATER/RINSE |
| 800 | RETURN ACTIVATED SLUDGE |
| 900 | WASTE ACTIVATED SLUDGE |

## INSTRUMENT NUMBERING

000000 (EXAMPLE)

- 000000 — DEVICE INSTANCE
- 00 — BASIN INSTANCE
- 00 — SUBSYSTEM CODE

## EQUIPMENT NUMBERING

XXX - 000000 (EXAMPLE)

- 000000 — DEVICE INSTANCE
- 00 — BASIN INSTANCE
- 00 — SUBSYSTEM CODE
- XXX — EQUIPMENT PREFIX

## SUBSYSTEM CODES

| | |
|---|---|
| 01 | HEADWORKS |
| 02 | EQUALIZATION ZONE |
| 03 | ANAEROBIC ZONE |
| 04 | PRE-ANOXIC ZONE |
| 05 | PRE-AERATION ZONE |
| 06 | POST ANOXIC ZONE |
| 07 | MEMBRANE BIOREACTOR ZONE |
| 08 | PREMEATE CONTROL |
| 09 | MEMBRANE BIOREACTOR ZONE AERATION |
| 10 | PRE-AERATION ZONE AERATION |
| 11 | SUPPLEMENTAL AERATION |
| 12 | INTERNAL RECYCLE |
| 13 | MPE DOSING |
| 14 | COAGULANT DOSING |
| 15 | SUPPLEMENTAL CARBON ADDITION |
| 16 | pH ADJUSTMENT |
| 17 | SMU CLEAN-IN-PLACE |
| 18 | DISINFECTION |
| 19 | WAS HANDLING |
| 20 | PAD-K ANOXIC ZONE |
| 21 | MEMBRANE THICKENER ZONE |
| 22 | AEROBIC DIGESTER ZONE |
| 23 | MISCELLANEOUS |

## EQUIPMENT PREFIXES

| | |
|---|---|
| ACP | ACCESS CONTROL PANEL |
| AE | ANALYTICAL SENSOR |
| AIT | ANALYTICAL INDICATOR TRANSMITTER |
| AT | ANALYTICAL TRANSMITTER |
| BLR | BLOWER |
| CBD | COARSE BUBBLE DIFFUSER |
| CFR | CHEMICAL FEEDER |
| CHV | CHECK VALVE |
| CMP | COMPACTOR |
| CON | CONVEYOR |
| CWC | COMPACTOR/WASHER/CONVEYOR |
| DRY | BIOSOLIDS DRYER |
| EDT | EDUCTOR TUBE |
| EJ | EXPANSION JOINT |
| FBD | FINE BUBBLE DIFFUSER |
| FCV | MODULATING CONTROL VALVE |
| FE | FLOW SENSOR |
| FI | FLOW INDICATOR |
| FIT | FLOW INDICATOR TRANSMITTER |
| FS | FINE SCREEN |
| FT | FLOW TRANSMITTER |
| GDR | GRINDER |
| GRC | GRIT CLASSIFIER |
| LE | LEVEL SENSOR |
| LIT | LEVER INDICATOR TRANSMITTER |
| LSH | LEVEL SWITCH HIGH |
| LSHH | LEVEL SWITCH HIGH HIGH |
| LSL | LEVEL SWITCH LOW |
| LSLL | LEVEL SWITCH LOW LOW |
| LSM | LEVEL SWITCH MEDIUM |
| LT | LEVEL TRANSMITTER |
| MCC | MOTOR CONTROL CENTER |
| ME | MOISTURE SENSOR |
| MOT | MOTOR |
| MXR | MIXER |
| OWS | OPERATOR WORK STATION |
| PE | PRESSURE SENSOR |
| PG | PRESSURE GAUGE |
| PI | PRESSURE INDICATOR |
| PIT | PRESSURE INDICATOR TRANSMITTER |
| PLC | PROGRAMMABLE LOGIC CONTROLLER |
| PMP | PUMP |
| PNL | PANEL |
| PRV | PRESSURE RELIEF OR REDUCING VALVE |
| PSH | PRESSURE SWITCH HIGH |
| PSL | PRESSURE SWITCH LOW |
| PT | PRESSURE TRANSMITTER |
| SB | SPECTACLE BLIND |
| SMU | SUBMERGED MEMBRANE UNIT |
| STG | MANUAL STOP GATE |
| SUG | SLUICE GATE |
| TC | TABLET CHLORINATOR |
| TE | TEMPERATURE SENSOR |
| TG | TEMPERATURE GAUGE |
| TI | TEMPERATURE INDICATOR |
| TIT | TEMPERATURE INDICATOR TRANSMITTER |
| TNK | TANK |
| TSH | TEMPERATURE SWITCH HIGH |
| TT | TEMPERATURE TRANSMITTER |
| TV | TELESCOPING VALVE |
| UPS | UNINTERRUPTIBLE POWER SUPPLY |
| UVU | ULTRAVIOLET UNIT |
| V | MANUAL VALVE |
| VFD | VARIABLE FREQUENCY DRIVE |
| WE | WEIR |
| WEG | WEIR GATE |
| WR | ADJUSTABLE WEIR |
| XV | AUTOMATED OPEN/CLOSE VALVE |

| REVISION | EN | BY | CHECK'D | DATE |
|---|---|---|---|---|
| INITIAL RELEASE | | | | |

THIS DRAWING CONTAINS CONFIDENTIAL PROPRIETARY INFORMATION OF OVIVO, AND ITS AFFILIATES, AND IS NOT TO BE DISCLOSED NOR TO BE USED EXCEPT FOR EVALUATING PROPOSALS OF OVIVO OR INSTALLING, OPERATING OR MAINTAINING OVIVO EQUIPMENT, UNLESS OTHERWISE AUTHORIZED IN WRITING BY OVIVO.
**UNCONTROLLED COPY IF PRINTED**

©COPYRIGHT 2010 OVIVO
ALL RIGHTS RESERVED – REV A

DO NOT SCALE PRINTS

WORKMANSHIP STANDARD ES0001 APPLIES

OVIVO
Bringing water to life

KIAWAH PLANTATION WWTP
JOHN'S ISLAND SC USA

P&ID
CODES LEGEND

| | | | | | |
|---|---|---|---|---|---|
| DATE | 06-28-15 | BY | JAT | CHECK'D | DS |
| DWG SCALE | NONE | | | | |
| JOB NUMBER | | | | | |
| SHEET | I-1.12 OF 13 | | | | |

## INLINE INSTRUMENTS

NOZZLE
ORIFICE
PITOT
RESISTANCE TEMPERATURE DIFFERENTIAL
MAGNETIC ELEMENT
VENTURI
AVERAGING PITOT
VARIABLE AREA
VORTEX SHEDDING
POSITIVE DISPLACEMENT
TARGET
TURBINE
SONIC
ROTOMETER

## GENERAL INSTRUMENT OR FUNCTION SYMBOLS

| | FIELD MOUNTED | PRIMARY LOCATION ACCESSIBLE TO OPERATOR | PRIMARY LOCATION INACCESSIBLE TO OPERATOR | AUXILIARY LOCATION ACCESSIBLE TO OPERATOR | HARDWARE INTERLOCK |
|---|---|---|---|---|---|
| DISCRETE INSTRUMENTS | | | | | |
| SHARED DISPLAY SHARED CONTROL | | | | | DCS "SOFT" INTERLOCK |
| COMPUTER FUNCTION | | | | | |
| PROGRAMMABLE LOGIC CONTROL | | | | | |

## VALVE SYMBOLS

NC NO
GATE VALVE
GATE VALVE
BALL VALVE
DIAPHRAGM VALVE
PLUG VALVE
3-WAY BALL VALVE
NEEDLE VALVE
LUGGED BUTTERFLY VALVE
WAFERED BUTTERFLY VALVE
CHECK VALVE
DOUBLE LEAF CHECK VALVE

## RELIEF DEVICES

PRESSURE RELIEF
RUPTURE DISK FOR PRESSURE RELIEF
VACUUM RELIEF
RUPTURE DISK FOR VACUUM RELIEF

## VALVE ACTUATORS

DIAPHRAGM ACTUATOR
MOTOR ACTUATOR
SOLENOID ACTUATOR
CYLINDER ACTUATOR
LEVER
HAND WHEEL
CHAIN WHEEL

## SELF-ACTING REGULATORS

PRESSURE REDUCING
REGULATOR WITH EXTERNAL PILOT
BACK PRESSURE
DIFFERENTIAL PRESSURE

## MECHANICAL EQUIPMENT

AIRLIFT PUMP
SUBMERSIBLE PUMP
CENTRIFUGAL PUMP
METERING PUMP
PROGRESSIVE CAVITY PUMP
MIXER
WALL MOUNTED MIXER
CENTRIFUGAL BLOWER
ROTARY BLOWER
BLOWER AIR FILTER
WEIR
WEIR GATE
ULTRA SONIC LEVEL TRANSMITTER
SUBMERSIBLE PRESSURE SENSOR
TABLET CHLORINATOR
MANUAL FINE SCREEN
AUTOMATIC FINE SCREEN
COARSE BUBBLE DIFFUSER
FINE BUBBLE DIFFUSER
TELESCOPING VALVE
WASTE BASKET
SINGLE DECK MEMBRANE
CONVEYOR WASHER COMPACTOR
GRIT CLASSIFIER
SHEAR TUBE
WASTE CONTAINER
DOUBLE DECK MEMBRANE
SUSPENDED MEMBRANE
DRAFT TUBE
MULTI-EDUCTOR DRAFT TUBE
OV MEMBRANE

## PIPING SYMBOLS

Y STRAINER
BLIND FLANGE
FUNNEL
ECCENTRIC REDUCER
CONCENTRIC REDUCER
EDUCTOR
WELDED CAP
WELDED PIPE END
SCREWED CAP
UNION
CAMLOCK FITTING
FLEXIBLE LINE
SPECTACLE BLIND
EXPANSION JOINT
TP XX
TIE-IN POINT

| REVISION | EN | BY | CHECK'D | DATE |
|---|---|---|---|---|
| INITIAL RELEASE | | | | |

THIS DRAWING CONTAINS CONFIDENTIAL PROPRIETARY INFORMATION OF OVIVO, AND ITS AFFILIATES, AND IS NOT TO BE DISCLOSED NOR TO BE USED EXCEPT FOR EVALUATING PROPOSALS OF OVIVO OR INSTALLING, OPERATING OR MAINTAINING OVIVO EQUIPMENT, UNLESS OTHERWISE AUTHORIZED IN WRITING BY OVIVO.

**UNCONTROLLED COPY IF PRINTED**

©COPYRIGHT 2010 OVIVO
ALL RIGHTS RESERVED – REV A

DO NOT SCALE PRINTS

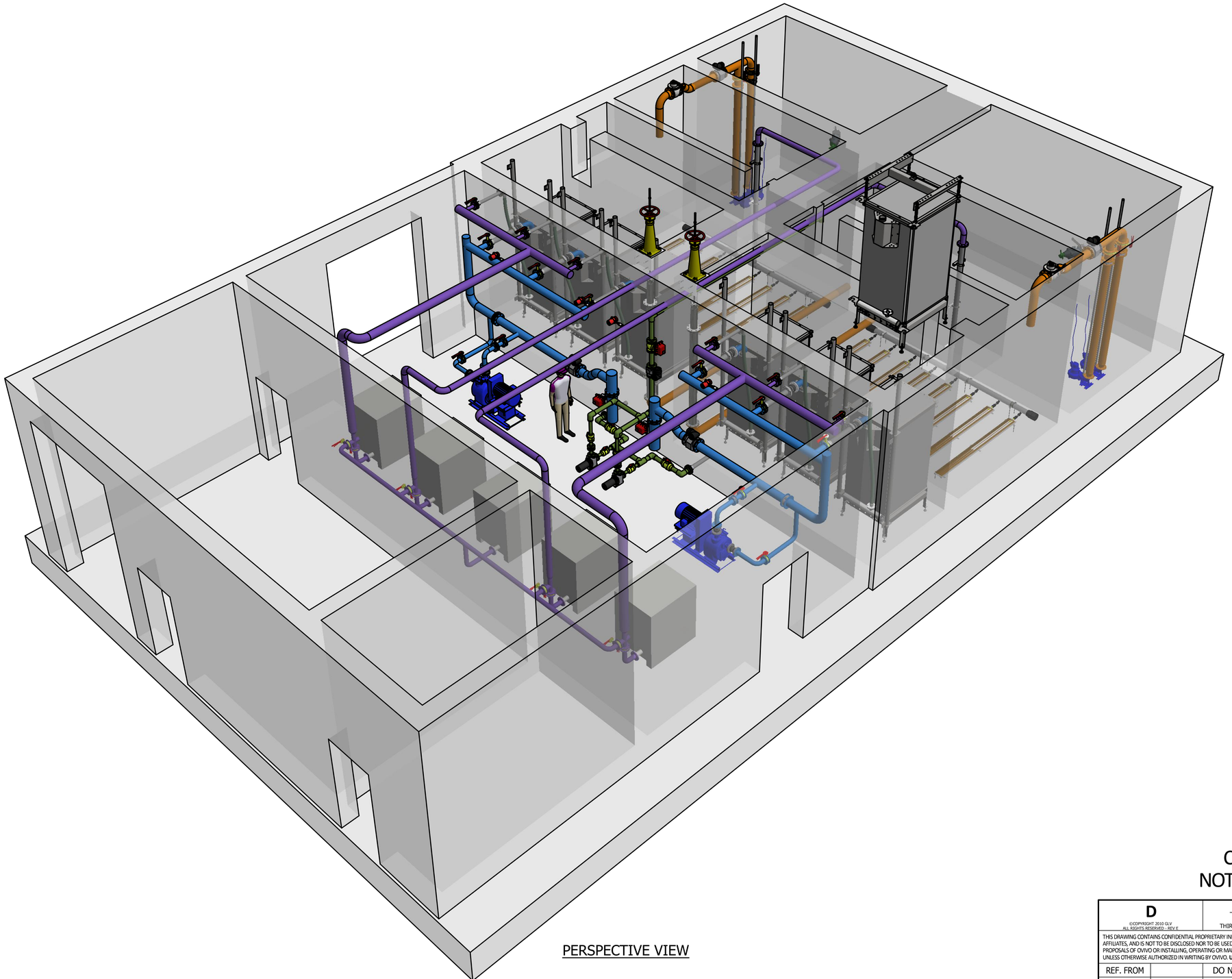
WORKMANSHIP STANDARD ES0001 APPLIES

OVIVO
Bringing water to life

KIAWAH PLANTATION WWTP
JOHN'S ISLAND SC USA

P&ID
SYMBOLS LEGEND

| | | | | | |
|---|---|---|---|---|---|
| DATE | 06-28-15 | BY | JAT | CHECK'D | DS |
| DWG SCALE | NONE | | | | |
| JOB NUMBER | | | | | |
| SHEET | I-1.13 | OF | 13 | | |



PERSPECTIVE VIEW

CONCEPTUAL ONLY
NOT FOR CONSTRUCTION

| INITIAL RELEASE | | | | | A |
|---|---|---|---|---|---|
| REVISION DESCRIPTION | EN/ECO | BY | CHECK'D | DATE | REV |

D

©COPYRIGHT 2010 GLV
ALL RIGHTS RESERVED - REV E

THIRD ANGLE PROJECTION

THIS DRAWING CONTAINS CONFIDENTIAL PROPRIETARY INFORMATION OF OVIVO, AND ITS AFFILIATES, AND IS NOT TO BE DISCLOSED NOR TO BE USED EXCEPT FOR EVALUATING PROPOSALS OF OVIVO OR INSTALLING, OPERATING OR MAINTAINING OVIVO EQUIPMENT. UNLESS OTHERWISE AUTHORIZED IN WRITING BY OVIVO. **UNCONTROLLED COPY IF PRINTED**

| | | |
|---|---|---|
| REF. FROM | | DO NOT SCALE PRINTS |
| DATE (mm/dd/yy) | 4/6/2015 | WORKMANSHIP STANDARD WI-7501-01 APPLIES |
| DRAWN | jim.telfer | ORIGINAL S.O. |
| CHECK'D | | |

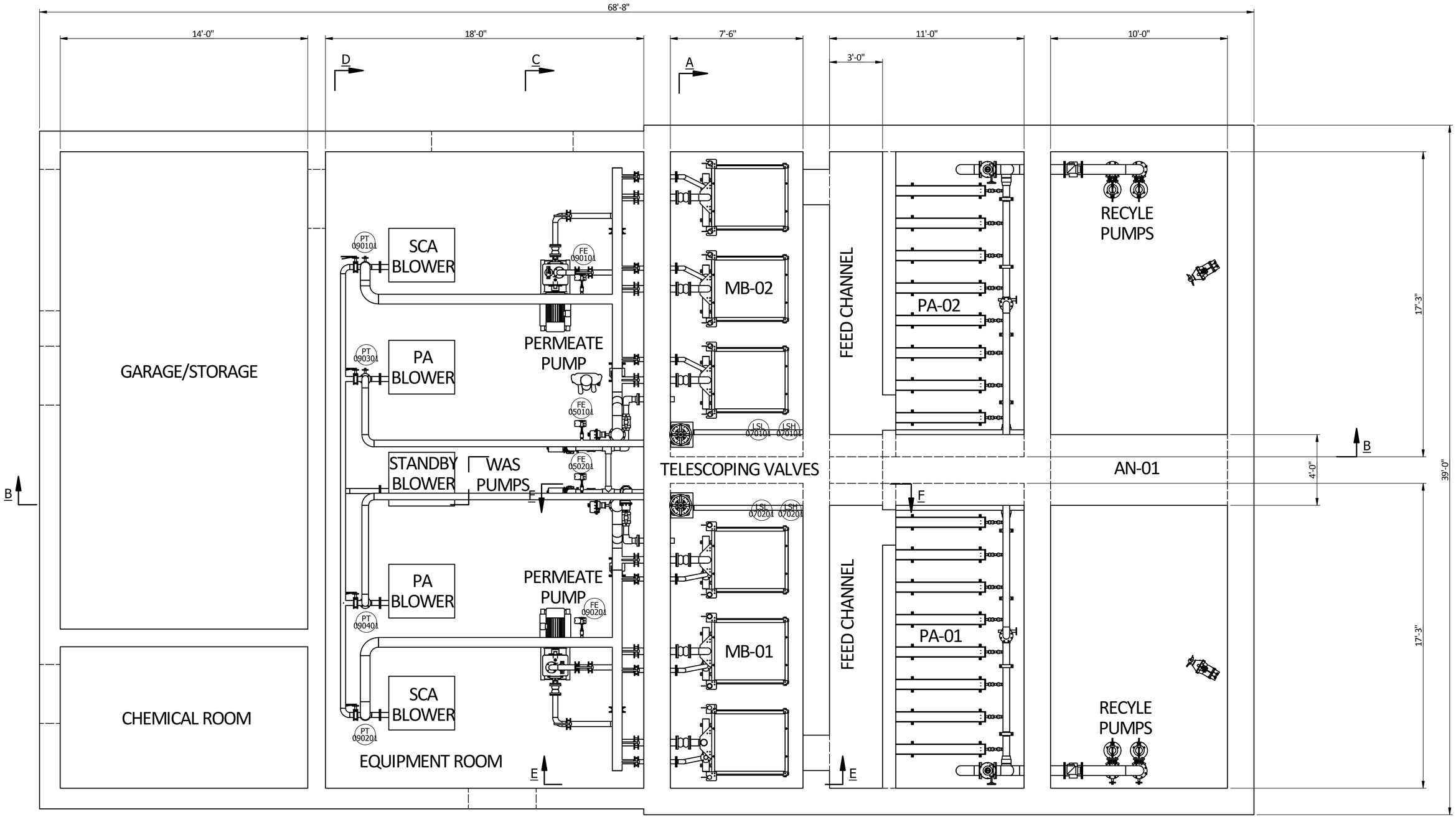
OVIVO
Bringing water to life

**KIAWAH PLANTATION WWTP**
**JOHN'S ISLAND SC USA**
**MBR PLANT LAYOUT**

DWG. NO. **011915-1-DS-R0**

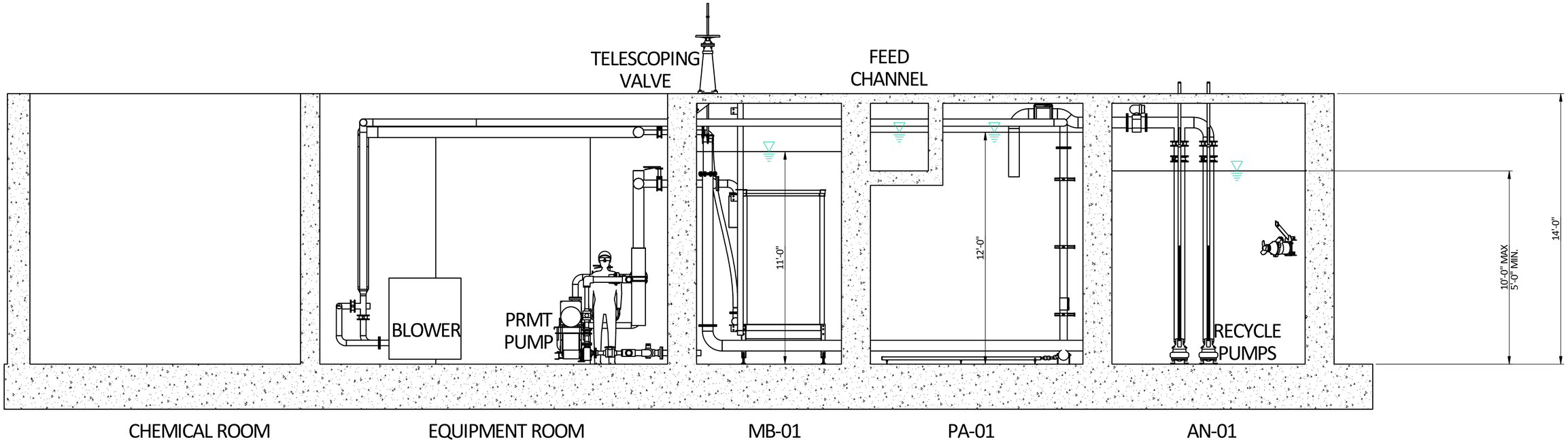
SHEET **1** OF **6**

REV

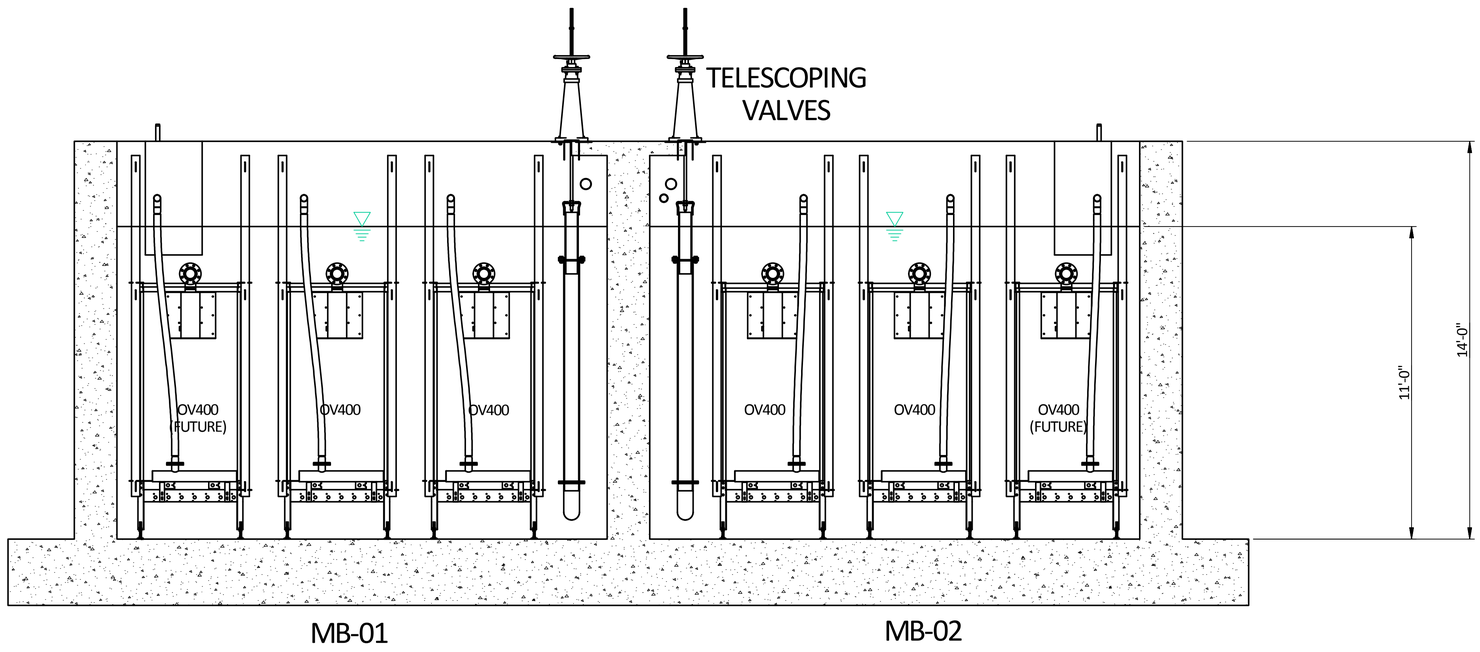



CONCEPTUAL ONLY
NOT FOR CONSTRUCTION

| | | | | |
|---|---|---|---|---|
| **D** | THIRD ANGLE PROJECTION | OVIVO Bringing water to life | | |
| ©COPYRIGHT 2010 GLV ALL RIGHTS RESERVED - REV E | | | | |
| THIS DRAWING CONTAINS CONFIDENTIAL PROPRIETARY INFORMATION OF OVIVO, AND ITS AFFILIATES, AND IS NOT TO BE DISCLOSED NOR TO BE USED EXCEPT FOR EVALUATING PROPOSALS OF OVIVO OR INSTALLING, OPERATING OR MAINTAINING OVIVO EQUIPMENT. UNLESS OTHERWISE AUTHORIZED IN WRITING BY OVIVO. **UNCONTROLLED COPY IF PRINTED** | | | **KIAWAH PLANTATION WWTP**<br>**JOHN'S ISLAND SC USA**<br>**MBR PLANT LAYOUT** | |
| REF. FROM | | DO NOT SCALE PRINTS | | |
| DATE (mm/dd/yy) | 4/6/2015 | WORKMANSHIP STANDARD WI-7501-01 APPLIES | | |
| DRAWN | jim.telfer | ORIGINAL S.O. | DWG. NO. 011915-1-DS-R0 | SHEET 2 OF 6 REV |
| CHECK'D | | | | |




SECTION B-B




SECTION A-A

CONCEPTUAL ONLY
NOT FOR CONSTRUCTION

D

©COPYRIGHT 2010 GLV
ALL RIGHTS RESERVED - REV E

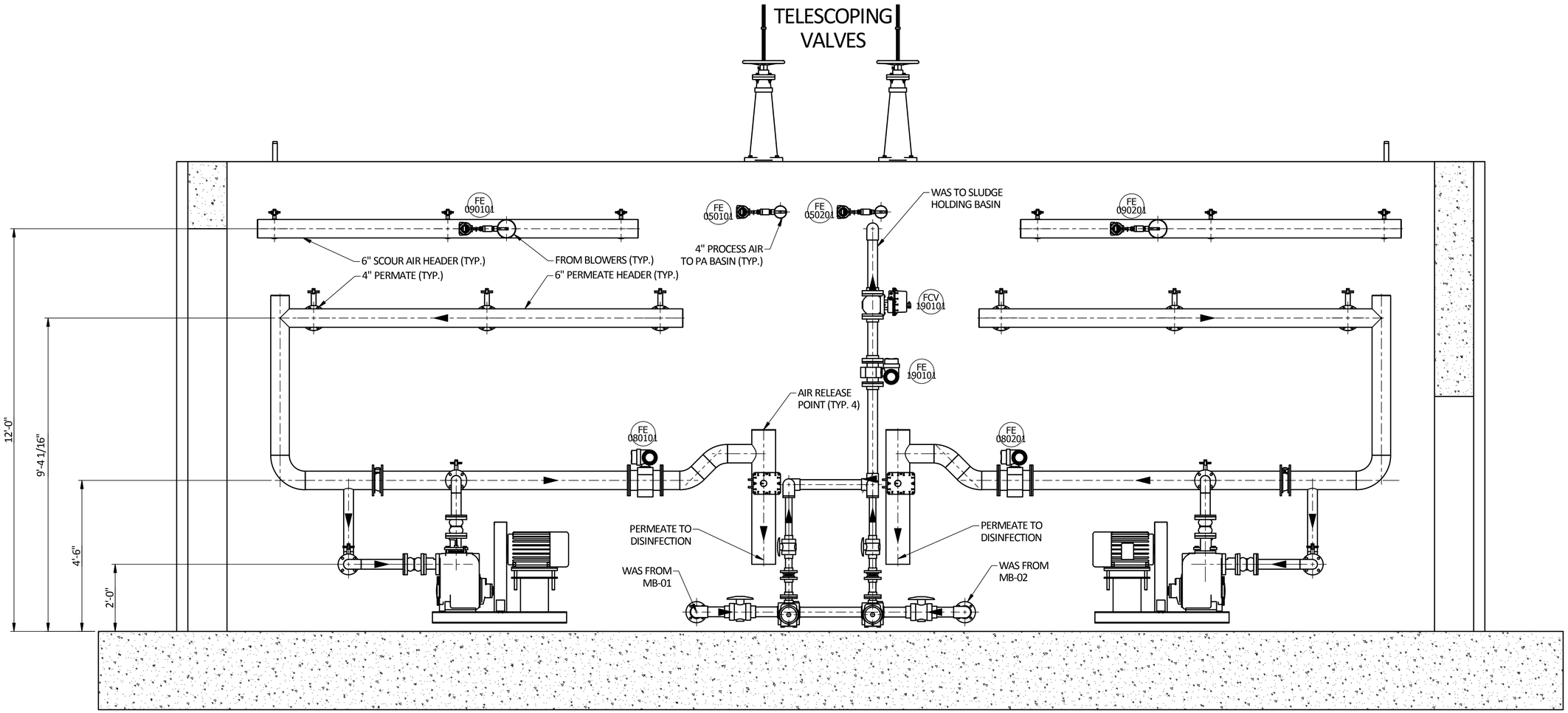
THIRD ANGLE PROJECTION

THIS DRAWING CONTAINS CONFIDENTIAL PROPRIETARY INFORMATION OF OVIVO, AND ITS AFFILIATES, AND IS NOT TO BE DISCLOSED NOR TO BE USED EXCEPT FOR EVALUATING PROPOSALS OF OVIVO OR INSTALLING, OPERATING OR MAINTAINING OVIVO EQUIPMENT. UNLESS OTHERWISE AUTHORIZED IN WRITING BY OVIVO. **UNCONTROLLED COPY IF PRINTED**

OVIVO
Bringing water to life

**KIAWAH PLANTATION WWTP**
**JOHN'S ISLAND SC USA**
**MBR PLANT LAYOUT**

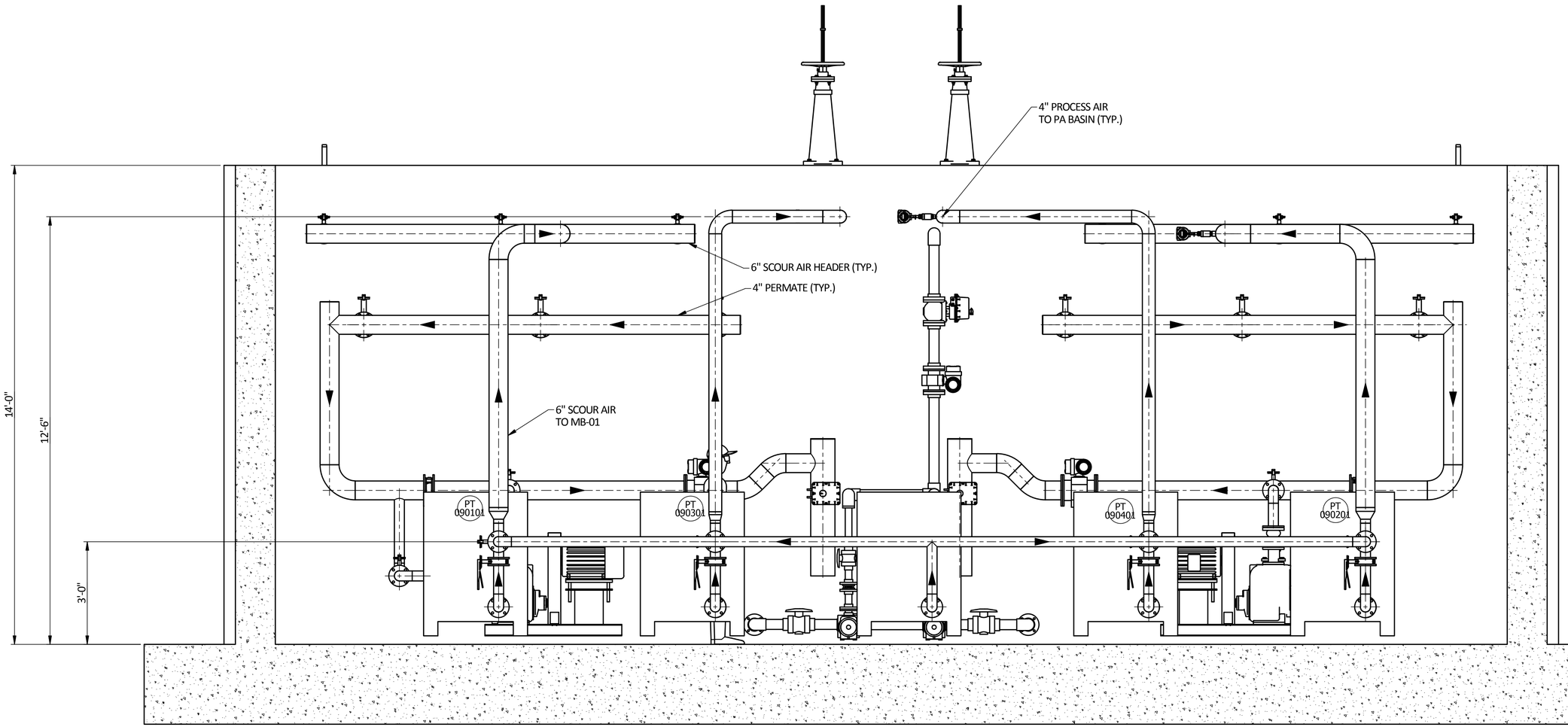
| | | | | | |
|---|---|---|---|---|---|
| REF. FROM | | DO NOT SCALE PRINTS | | | |
| DATE (mm/dd/yy) | 4/6/2015 | WORKMANSHIP STANDARD WI-7501-01 APPLIES | | | |
| DRAWN | jim.telfer | ORIGINAL S.O. | DWG. NO. | 011915-1-DS-R0 | SHEET 3 OF 6 |
| CHECK'D | | | | | REV |




SECTION C-C

CONCEPTUAL ONLY
NOT FOR CONSTRUCTION

| | | | | |
|---|---|---|---|---|
| D | | THIRD ANGLE PROJECTION | OVIVO Bringing water to life | |
| ©COPYRIGHT 2010 GLV ALL RIGHTS RESERVED - REV E | | | | |
| THIS DRAWING CONTAINS CONFIDENTIAL PROPRIETARY INFORMATION OF OVIVO, AND ITS AFFILIATES, AND IS NOT TO BE DISCLOSED NOR TO BE USED EXCEPT FOR EVALUATING PROPOSALS OF OVIVO OR INSTALLING, OPERATING OR MAINTAINING OVIVO EQUIPMENT. UNLESS OTHERWISE AUTHORIZED IN WRITING BY OVIVO. **UNCONTROLLED COPY IF PRINTED** | | | KIAWAH PLANTATION WWTP<br>JOHN'S ISLAND SC USA<br>MBR PLANT LAYOUT | |
| REF. FROM | | DO NOT SCALE PRINTS | | |
| DATE (mm/dd/yy) | 4/6/2015 | WORKMANSHIP STANDARD WI-7501-01 APPLIES | | |
| DRAWN | jim.telfer | ORIGINAL S.O. | DWG. NO. 011915-1-DS-R0 | SHEET 4 OF 6 REV |
| CHECK'D | | | | |




SECTION D-D

CONCEPTUAL ONLY
NOT FOR CONSTRUCTION

D

©COPYRIGHT 2010 GLV
ALL RIGHTS RESERVED - REV E

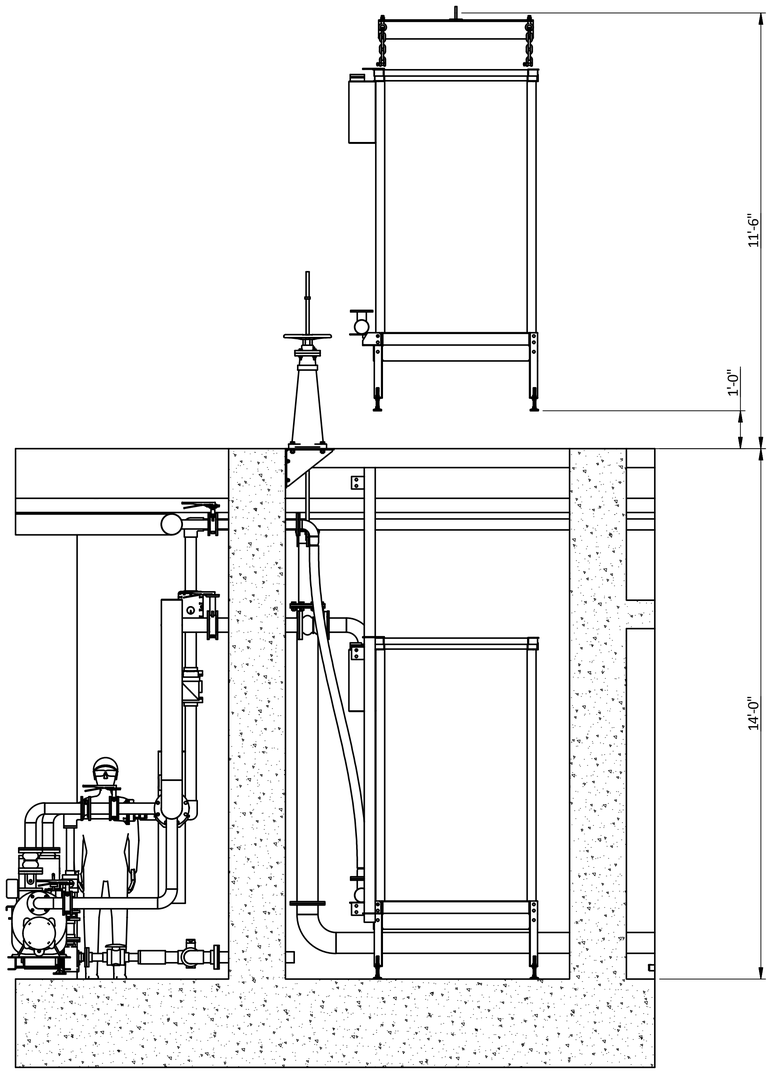
THIRD ANGLE PROJECTION

THIS DRAWING CONTAINS CONFIDENTIAL PROPRIETARY INFORMATION OF OVIVO, AND ITS AFFILIATES, AND IS NOT TO BE DISCLOSED NOR TO BE USED EXCEPT FOR EVALUATING PROPOSALS OF OVIVO OR INSTALLING, OPERATING OR MAINTAINING OVIVO EQUIPMENT. UNLESS OTHERWISE AUTHORIZED IN WRITING BY OVIVO. **UNCONTROLLED COPY IF PRINTED**

OVIVO
Bringing water to life

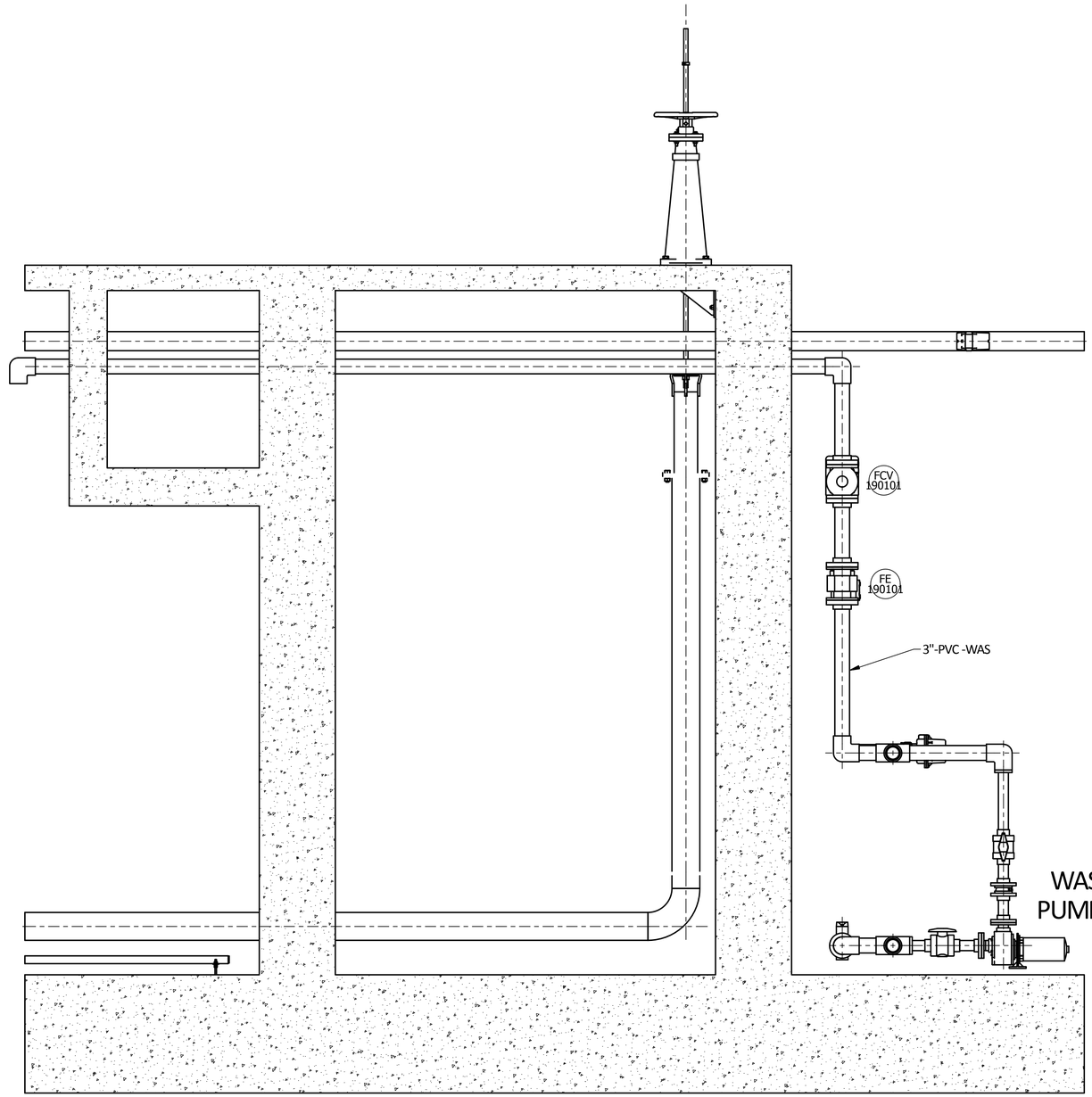
**KIAWAH PLANTATION WWTP**
**JOHN'S ISLAND SC USA**
**MBR PLANT LAYOUT**

| | | | | | |
|---|---|---|---|---|---|
| REF. FROM | | DO NOT SCALE PRINTS | | | |
| DATE (mm/dd/yy) | 4/6/2015 | WORKMANSHIP STANDARD WI-7501-01 APPLIES | | | |
| DRAWN | jim.telfer | ORIGINAL S.O. | DWG. NO. | 011915-1-DS-R0 | SHEET 5 OF 6 |
| CHECK'D | | | | | REV |




MB-02

SECTION E-E




MB-02

SECTION F-F

CONCEPTUAL ONLY
NOT FOR CONSTRUCTION

©COPYRIGHT 2010 GLV
ALL RIGHTS RESERVED - REV E

D

THIRD ANGLE PROJECTION

THIS DRAWING CONTAINS CONFIDENTIAL PROPRIETARY INFORMATION OF OVIVO, AND ITS AFFILIATES, AND IS NOT TO BE DISCLOSED NOR TO BE USED EXCEPT FOR EVALUATING PROPOSALS OF OVIVO OR INSTALLING, OPERATING OR MAINTAINING OVIVO EQUIPMENT. UNLESS OTHERWISE AUTHORIZED IN WRITING BY OVIVO. **UNCONTROLLED COPY IF PRINTED**

OVIVO
Bringing water to life

**KIAWAH PLANTATION WWTP**
**JOHN'S ISLAND SC USA**
**MBR PLANT LAYOUT**

| | | | | | |
|---|---|---|---|---|---|
| REF. FROM | | DO NOT SCALE PRINTS | | | |
| DATE (mm/dd/yy) | 4/6/2015 | **WORKMANSHIP STANDARD WI-7501-01 APPLIES** | | | |
| DRAWN | jim.telfer | ORIGINAL S.O. | DWG. NO. | **011915-1-DS-R0** | SHEET **6** OF **6** |
| CHECK'D | | | | | REV |