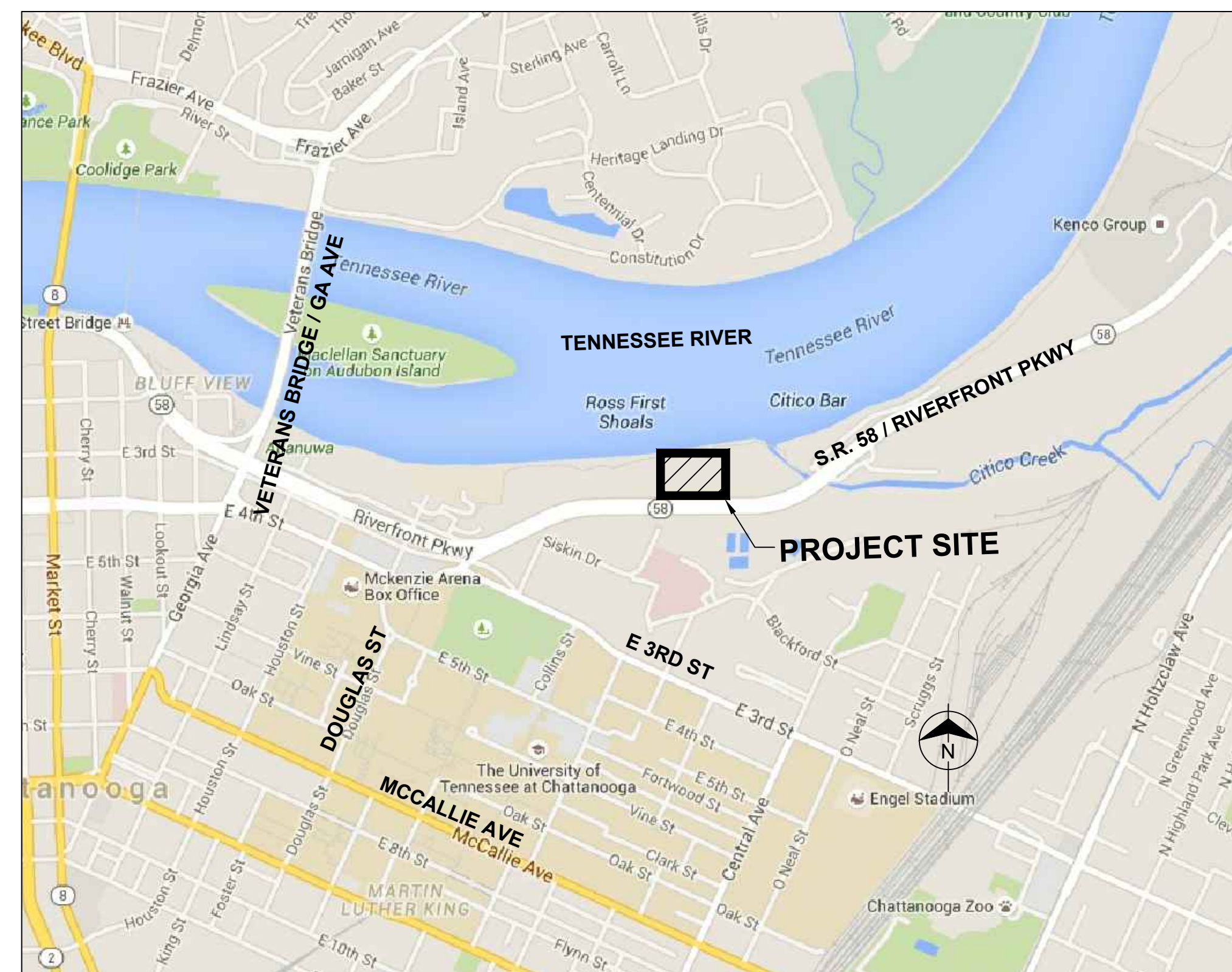
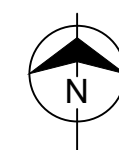
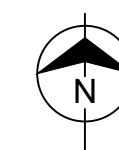


VICINITY MAP
NTS



SITE MAP
NTS



3650 MANSSELL ROAD, SUITE 300
ALPHARETTA, GA 30022
770-587-4776

CITICO PUMP RELIABILITY IMPROVEMENTS

CITY OF CHATTANOOGA, TN
CONSENT DECREE PROGRAM



REV	DATE	ISSUED FOR CONSTRUCTION	REVISION DESCRIPTION
0	5/15/17		

THIS LINE IS ONE INCH LONG WHEN PLOTTED FULL SCALE

THIS DRAWING MUST BE USED IN CONJUNCTION WITH THE APPLICABLE OR GOVERNING TECHNICAL SPECIFICATIONS AND OTHER CONTRACT DOCUMENTS.

PROJECT NO: 95307

DATE: 04/14/17

DISC. LEAD:	DESIGNER:	CHECKER:
PMB	SDA	ALW

SHEET TITLE
GENERAL

LOCATION MAP

Z:\CLIENTS\WTR\CHATTANOOGA\95307_CITICORELIABIDESIGN\CADD\CIVIL\PROD_DWG\95307_G003.DWG 5/11/2017 8:50 AM SDADAM52

GENERAL NOTES - CONSTRUCTION:

OWNER: CITY OF CHATTANOOGA DEPARTMENT OF PUBLIC WORKS WASTE RESOURCES DIVISION 455 MOCCASIN BEND ROAD CHATTANOOGA, TN 37405 PHONE: (423) 757-5026
CONTRACTOR: TO BE DETERMINED AT TIME OF CONTRACT AWARD

- 1. SIZES, DEPTHS, MATERIALS, AND LOCATIONS OF EXISTING UTILITIES, STRUCTURES, AND FEATURES SHOWN ON THE PLANS ARE APPROXIMATE AND NOT GUARANTEED. DATA HAS NOT BEEN VERIFIED FOR ACCURACY AND CANNOT BE GUARANTEED. EXISTING FACILITY AND SITE DATA INCLUDING BUT NOT LIMITED TO TOPOGRAPHICAL INFORMATION, ELEVATIONS, DIMENSIONS, MATERIALS, SIZES, LOCATIONS, CONDITION, AND OTHER DATA PROVIDED IS BASED ON:
A. CITICO CSO CONTROL FACILITY DRAWINGS BY CONSOLIDATED TECHNOLOGIES, INC., DATED 5/7/99.
B. CITICO II PUMPING STATION DRAWINGS BY HENSLEY-SCHMIDT, INC., DATED 8/24/89.
C. CITY OF CHATTANOOGA GIS INFORMATION.
D. SUPPLEMENTED BY FIELD INVESTIGATIONS.
- 2. THE CONTRACTOR SHALL BE RESPONSIBLE FOR FIELD VERIFYING THE LOCATION OF, AND PROTECTING, ALL EXISTING UTILITIES AND FACILITIES, INCLUDING THOSE NOT SHOWN OR INCORRECTLY SHOWN ON THE PLANS. THE CONTRACTOR SHALL BE RESPONSIBLE FOR HAVING ALL UNDERGROUND UTILITY FACILITIES LOCATED AND MARKED PRIOR TO THE BEGINNING OF CONSTRUCTION. CONTRACTOR SHALL CONDUCT FIELD SURVEYS TO VERIFY THE EXISTENCE, SIZE, LOCATION, AND ELEVATIONS OF STRUCTURES AND UTILITIES EFFECTING THE WORK PRIOR TO CONSTRUCTION. CONTACT THE LOCAL UNDERGROUND UTILITIES PROTECTION CENTER AT 811 FOR LOCATION ASSISTANCE. COSTS OF FIELD SURVEYS AND EXPLORATORY EXCAVATIONS ARE INCIDENTAL AND INCLUDED IN THE CONTRACT PRICE. NO ADDITIONAL COMPENSATION WILL BE PROVIDED FOR FIELD SURVEYING AND EXPLORATORY EXCAVATIONS.
- 3. VERTICAL CLEARANCES AND UTILITY PROTECTION BETWEEN CROSSING CITY FACILITIES SHALL BE MAINTAINED IN STRICT CONFORMANCE WITH THE CITY'S DESIGN AND CONSTRUCTION STANDARDS AND THE CITY'S STANDARD DETAILS.
- 4. ALL NEW AND TEMPORARY FACILITIES SHALL BE INSTALLED AROUND EXISTING UTILITIES AND FACILITIES THAT SHALL REMAIN IN PLACE. IT IS SPECIFIED AND AGREED THAT THE CONTRACTOR SHALL RECEIVE NO ADDITIONAL COMPENSATION FOR ANY DELAYS OR INCONVENIENCE CAUSED BY UTILITY ADJUSTMENTS.
- 5. THE CONTRACTOR SHALL NOTIFY THE CITY AND CONCERNED AGENCIES AT LEAST 48 HOURS PRIOR TO START OF CONSTRUCTION AND EXCAVATING NEAR UTILITIES, OR INTERRUPTING ANY UTILITY SERVICES. FOR ANY EMERGENCIES, CALL 423-757-5026. THE REPAIR OR REPLACEMENT OF UTILITY COMPONENTS SHALL CONFORM TO ALL APPLICABLE REQUIREMENTS OF THE UTILITY OWNER. NO SEPARATE PAYMENT SHALL BE MADE FOR THESE ACTIVITIES, AND COMPENSATION SHALL BE INCLUDED IN THE CONTRACT PRICES FOR OTHER ITEMS.
- 6. THE CONTRACTOR SHALL PROVIDE ALL NECESSARY PROTECTIVE MEASURES TO SAFEGUARD EXISTING UTILITIES FROM DAMAGE DURING CONSTRUCTION OF THIS PROJECT. SHOULD SPECIAL EQUIPMENT BE REQUIRED TO WORK OVER AND AROUND THE UTILITIES, THE CONTRACTOR SHALL BE REQUIRED TO FURNISH SUCH EQUIPMENT.
- 7. ANY DAMAGE TO EXISTING UTILITIES AND STRUCTURES AND SITE IMPROVEMENTS DURING CONSTRUCTION SHALL BE REPAIRED AS RAPIDLY AS POSSIBLE AND THEN BE INSPECTED BY ITS RESPECTIVE OWNER TO DETERMINE IF REPAIR IS ACCEPTABLE AND IN ACCORDANCE WITH UTILITY OWNER'S STANDARDS. INSTALLATIONS SHALL BE EQUAL TO AND CONSISTENT WITH THE UNDISTURBED PORTIONS OF THE IMPROVEMENTS EXISTING PRIOR TO THE WORK. ANY DAMAGE CAUSED BY CONTRACTOR'S CONSTRUCTION OPERATIONS SHALL BE REPAIRED AT NO ADDITIONAL COST TO THE CITY OR UTILITY OWNER.
- 8. THE CITY MAKES NO REPRESENTATIONS ABOUT SUBSURFACE CONDITIONS ENCOUNTERED WITHIN THE LIMITS OF THE PROJECT OTHER THAN THE INFORMATION PROVIDED. THEREFORE, THE CONTRACTOR SHOULD SATISFY HIMSELF BY ON-SITE INSPECTIONS, GEOTECHNICAL INVESTIGATION, OR OTHER METHODS, OF THE SUBSURFACE CONDITIONS THAT MAY BE ENCOUNTERED. THE RISK OF ENCOUNTERING AND CORRECTING UNFAVORABLE, SUBSURFACE CONDITIONS SHALL BE BORNE BY THE CONTRACTOR.
- 9. ALL SANITARY SEWER CONSTRUCTION MUST BE DONE BY A LICENSED MUNICIPAL UTILITY CONTRACTOR CLASSIFICATION MU.
- 10. THE CONTRACTOR SHALL BE RESPONSIBLE FOR CONTACTING THE CITY'S DESIGN AND CONSTRUCTION REPRESENTATIVE 48 HOURS PRIOR TO THE START OF SEWER CONSTRUCTION, TESTS, AND INSPECTIONS, AND SHALL BE RESPONSIBLE FOR THE COORDINATION, SCHEDULING, AND CONDUCTING OF ALL REQUIRED TESTING THEREOF. TESTS SHALL BE PERFORMED IN THE PRESENCE OF THE ENGINEER AND/OR CITY REPRESENTATIVE. THE CONTRACTOR SHALL NOTIFY THE INSPECTOR AT 423-757-5120 AT LEAST 48 HOURS PRIOR TO THE START OF SEWER CONSTRUCTION.
- 11. COPIES OF THE CITY'S STANDARD SPECIFICATIONS AND STANDARD DETAILS MAY BE OBTAINED FROM THE CITY'S WEBSITE AT WWW.CHATTANOOGA.GOV/PUBLIC-WORKS/GIS-MAPPING/CITY-ENGINEER. PROJECT CONSTRUCTION REFERENCES CITY DETAILS INCLUDING, BUT NOT LIMITED TO:
A. SD-300.01 SANITARY/STORM MANHOLE (PRECAST)
B. SD-301.03 SANITARY/STORM MANHOLE DETAILS
C. SD-301.04 SANITARY/STORM MANHOLE DETAILS
D. SD-307.01 TRENCH DETAILS AND BEDDING (STORM/SANITARY SEWERS).
E. SD-700.01 REPAIR DETAILS (ROADWAY).
F. SD-700.02 REPAIR DETAILS (ROADWAY).
- 12. ALL MATERIALS AND CONSTRUCTION RELATED TO THE PROJECT SHALL BE SUBJECT TO CONSTRUCTION OBSERVATION BY CITY PERSONNEL, REPRESENTATIVES, AGENCIES, AND THE ENGINEER. CONTRACTOR SHALL PROVIDE ACCESS TO INSTALLATIONS FOR TESTING AND INSPECTING.
- 13. THE CONTRACTOR SHALL HAVE IN HIS POSSESSION AT ALL TIMES THE CITY'S DESIGN AND CONSTRUCTION STANDARDS, ONE SET OF APPROVED CONSTRUCTION PLANS AND SPECIFICATIONS, AND ALL NECESSARY PERMITS.
- 14. DURING ALL TIMES OF CONSTRUCTION, CONTRACTOR IS TO HAVE ON HAND ALL MATERIALS AND EQUIPMENT NECESSARY TO COMPLETE A REPAIR OF ANY POTENTIAL AND/OR UNFORSEEN EXISTING SANITARY SEWER.
- 15. THE ENGINEER SHALL SCHEDULE A PRE-CONSTRUCTION MEETING WITH THE CITY AND CONTRACTOR PRIOR TO THE START OF ANY CONSTRUCTION.
- 16. ALL INSTALLATIONS MUST BE INSTALLED, COMPACTED, AND TESTED ACCORDING TO SPECIFICATIONS AND STANDARDS. SURFACES MUST BE RESTORED AND STABILIZED, AND ALL FACILITIES MUST BE IN WORKING ORDER AND APPROVED BY THE OWNER PRIOR TO ACCEPTANCE. STABILIZE AND RESTORE ALL DISTURBED SURFACES TO PRE-CONSTRUCTION CONDITIONS OR BETTER.
- 17. THE CONTRACTOR SHALL NOTIFY THE CITY OF ANY PROBLEM IMPACTING WASTEWATER FACILITIES THAT WOULD POTENTIALLY REQUIRE A VARIANCE FROM THE APPROVED PLANS AND SPECIFICATIONS. ANY VARIANCE FROM THE APPROVED DOCUMENTS SHALL BE AT THE SOLE DISCRETION OF THE CITY. THE CONTRACTOR SHALL BE RESPONSIBLE FOR RECORDING ALL FIELD CHANGES TO THE APPROVED DOCUMENTS AND PREPARING RECORD DOCUMENTS AS REQUIRED BY THE CITY. PROBATIONARY ACCEPTANCE OF THE WORK SHALL BE CONTINGENT UPON THE CITY'S RECEIPT OF THE CONTRACTOR'S RED LINED DRAWINGS.
- 18. THE CONTRACTOR SHALL BE RESPONSIBLE FOR REMOVING ANY GROUNDWATER ENCOUNTERED DURING THE CONSTRUCTION OF ANY PORTION OF THE WORK, IN ORDER TO ALLOW CONSTRUCTION OF IMPROVEMENTS SHOWN ON THE PLANS. GROUNDWATER SHALL BE PUMPED, PIPED, REMOVED, AND DISPOSED OF IN A MANNER THAT DOES NOT CAUSE FLOODING OF EXISTING STREETS, EROSION ON ADJUTING PROPERTIES, OR WATER QUALITY DEGRADATIONS TO NEARBY WATER BODIES AND WETLANDS. NO CONCRETE SHALL BE PLACED WHERE GROUNDWATER IS VISIBLE UNTIL THE GROUNDWATER TABLE HAS BEEN LOWERED BELOW THE PROPOSED IMPROVEMENTS. ANY UNSTABLE AREAS DUE TO GROUNDWATER SHALL BE STABILIZED AS DIRECTED BY THE CITY.

- 19. ANY TEMPORARY STRUCTURES INSTALLED MUST BE INSTALLED AND REMOVED AS SOON AS POSSIBLE TO PREVENT ANY OBSTRUCTION TO THE CITICO PUMP STATION OR ADJACENT CSOTF FUNCTIONALITY, AND TO PREVENT BACKUPS WITHIN THE FACILITY. NOTIFY THE TVA, USACE, AND CITY OF CHATTANOOGA PRIOR TO CONDUCTING ANY WORK WITHIN THE TENNESSEE RIVER BUFFER AND EXISTING WETLANDS (IF ANY). LIMIT WORK AND PROTECT WORK WITHIN THESE SENSITIVE AREAS IN ACCORDANCE WITH PERMIT REQUIREMENTS AND REGULATIONS.
- 20. CONSTRUCTION WATER IS AVAILABLE TO THE CONTRACTOR THROUGH EXISTING PUMP STATION WATER FACILITIES, AS AGREED UPON WITH CITY REPRESENTATIVES. IT SHALL BE THE RESPONSIBILITY OF THE CONTRACTOR TO CONTACT THE CITY REGARDING CURRENT REGULATIONS AND REQUIRED AGREEMENTS RELATED TO THE PROVISION OF CONSTRUCTION WATER. EXISTING POTABLE WATER VALVES WITHIN THE CITY SHALL ONLY BE OPERATED BY CITY PERSONNEL, UNLESS OTHERWISE ALLOWED BY THE CITY.
- 21. CONTRACTOR IS RESPONSIBLE FOR OBTAINING ALL NECESSARY PERMITS, INCLUDING THOSE APPLIED FOR BY ENGINEER, FOR CONSTRUCTION. CONTRACTOR SHALL CONFINE CONSTRUCTION OPERATIONS WITHIN EXISTING EASEMENTS, RIGHTS-OF-WAY, TEMPORARY CONSTRUCTION EASEMENTS, AND CITY PROPERTIES. IF THE CONTRACTOR DETERMINES ADDITIONAL SPACE IS REQUIRED ON PRIVATE PROPERTIES FOR CONSTRUCTION OPERATIONS, IT SHALL BE THE RESPONSIBILITY OF THE CONTRACTOR TO OBTAIN THE NECESSARY EASEMENTS TO COMPLETE THE WORK.
- 22. THE CONTRACTOR SHALL PROTECT EXISTING TREES, SHRUBS, FENCING, WALLS, AND ALL OTHER FEATURES ON THE PROPERTY. IN CASES WHERE CONTRACTOR FEELS PROTECTION IS IMPOSSIBLE, CONTRACTOR SHALL REMOVE AND REPLACE SUCH ITEMS ONLY AFTER RECEIVING WRITTEN OWNER APPROVAL. CONTRACTOR SHALL GIVE THE OWNER ONE WEEK'S NOTICE PRIOR TO FEATURE CUTTING AND REMOVING. REMOVAL AND REPLACEMENT WILL BE AT THE COST OF THE CONTRACTOR. ANY FEATURES REMOVED SHALL BE REPLACED TO THE SATISFACTION OF THE OWNER.
- 23. WHERE EXCAVATION IS REQUIRED UNDER EXISTING ASPHALT OR CONCRETE PAVEMENT AND SIDEWALKS, THE EXISTING PAVEMENT SHALL BE SAW CUT IN A MANNER TO AFFECT A SMOOTH, STRAIGHT-CUT EDGE. CONTRACTOR SHALL REPLACE REMOVED PAVEMENT UPON COMPLETION OF INSTALLATIONS IN ACCORDANCE WITH CITY AND TDOT STANDARDS AND THE PROJECT DRAWINGS. EXCAVATIONS ADJACENT TO EXISTING PAVEMENT SHALL BE MADE TO A NEAT LINE.
- 24. THE CONTRACTOR IS TO DISPOSE OF, AT HIS OWN EXPENSE, ALL UNSUITABLE AND/OR SURPLUS, EXCAVATED MATERIAL AS DIRECTED BY THE ENGINEER. ALL SUITABLE, EXCAVATED MATERIAL SHALL BE USED AS DIRECTED BY THE ENGINEER. ALL UNSUITABLE MATERIAL, AS DETERMINED BY THE ENGINEER OR CITY REPRESENTATIVE, OR THROUGH TESTING, IS TO BE REMOVED AND REPLACED WITH SUITABLE MATERIALS.
- 25. THE EXISTING SEWER SYSTEM, CSOTF, AND PUMP STATION FACILITIES ARE TO REMAIN IN SERVICE DURING CONSTRUCTION. CONTRACTOR SHALL DIVERT SEWERAGE FLOWS AROUND SECTION(S) OF SEWER AND FACILITIES AS NEEDED WITH TEMPORARY PLUGS, BYPASS PIPING AND PUMPING, AND TEMPORARY BRACING WITHIN THE EXISTING STRUCTURES AND OUTFALL AS NECESSARY. BYPASS PUMPING SHALL BE ACCOMPLISHED WITH PORTABLE PUMPS AND PIPING, AND SHALL BE DESIGNED AND MAINTAINED BY THE CONTRACTOR. AT NO POINT IN TIME SHALL SEWERAGE BE ALLOWED TO DISCHARGE ON SITE OUTSIDE THE SANITARY SEWERAGE FACILITIES. BYPASS PUMPING OPERATIONS MUST BE MONITORED AT ALL TIMES, AND REMOVED UPON COMPLETION OF THE WORK.
- 26. CONTRACTOR SHALL COVER AND BARRICADE ALL WORK PRIOR TO THE END OF EACH WORK DAY. NO OPEN HOLES ARE ALLOWED OVER NIGHT. ALL WORK SHALL BE IN ACCORDANCE WITH PERMIT REQUIREMENTS AND APPLICABLE STANDARDS.
- 27. PRIOR TO BEGINNING CONSTRUCTION WITHIN FACILITIES, CONTRACTOR SHALL PROVIDE ALL TEMPORARY MEASURES AND EQUIPMENT NECESSARY TO PREVENT DEBRIS FROM WASHING TO DOWNSTREAM SECTIONS OF SEWER. ALL CLEANING AND REMOVAL SHALL BE INCLUDED IN THE DESIGNATED BID ITEM, AND PERFORMED AT NO ADDITIONAL COSTS TO THE OWNER, INCLUDING DISPOSAL COSTS.
- 28. CONTRACTOR SHALL ADHERE TO WORKING HOURS AND WORK TIMES LISTED IN THE GENERAL CONDITIONS SECTION 6.02.
- 29. ALL SANITARY SEWER PIPING AND STRUCTURE INSTALLATIONS AND REHABILITATION SHALL BE TESTED AND INSPECTED IN ACCORDANCE WITH THE TECHNICAL SPECIFICATION REQUIREMENTS, PART 3, FOR THE DESIGNATED INSTALLATION OR REHABILITATION. ALL INSPECTIONS AND TESTING OF REHABILITATION WORK SHALL BE PERFORMED UNDER THE SUPERVISIONS OF THE ENGINEER AND/OR CITY REPRESENTATIVE.
- 30. ALL SALVAGEABLE MATERIAL (DESIGNATED BY THE CITY) FROM EXISTING PIPING AND STRUCTURES SHALL REMAIN THE PROPERTY OF THE CITY OF CHATTANOOGA. SAID MATERIAL SHALL BE CLEANED, PACKAGED, AND THEN DELIVERED TO THE OWNER AT A LOCATION DESIGNATED BY THE CITY REPRESENTATIVE.
- 31. IT SHALL BE THE RESPONSIBILITY OF THE CONTRACTOR TO PROVIDE FIELD LAYOUTS AND CONTROLS, STAGING PLANS, DEWATERING PLANS, AND TRAFFIC CONTROL PLANS (AS NECESSARY) PRIOR TO START OF CONSTRUCTION OPERATIONS.
- 32. THE CITY AND/OR ITS REPRESENTATIVE IS NOT RESPONSIBLE FOR SAFETY IN, ON, OR ABOUT THE PROJECT SITE, NOR FOR COMPLIANCE BY THE APPROPRIATE PARTY OF ANY REGULATIONS RELATING THERETO.
- 33. THE CITY AND/OR ITS REPRESENTATIVES EXERCISES NO CONTROL OF THE SAFETY OR ADEQUACY OF ANY EQUIPMENT, BUILDING COMPONENTS, SCAFFOLDING, FORMS, OR ANY OTHER WORK AIDS USED IN OR ABOUT THE PROJECT, OR IN THE SUPERINTENDING OF THE SAME.
- 34. SHOULD THERE BE A CONFLICT BETWEEN THESE GENERAL NOTES, CONTRACT DRAWINGS, AND/OR SPECIFICATIONS, THE MOST RESTRICTIVE INTERPRETATION SHALL PREVAIL. THE CONTRACTOR SHALL BE RESPONSIBLE FOR OBTAINING FROM THE ENGINEER ANY CLARIFICATION OF GENERAL NOTES, CONTRACT DRAWINGS AND/OR SPECIFICATIONS IN WRITING IN ADVANCE OF START OF CONSTRUCTION.
- 35. THE CONTRACTOR SHALL, THROUGHOUT CONSTRUCTION, MEASURE AND RECORD ON THE CONSTRUCTION RECORD DRAWINGS ALL IMPROVEMENTS BY REFERENCING THE DISTANCES TO EXISTING STRUCTURES PROVIDED IN THE PROJECT DRAWINGS. THE CONTRACTOR SHALL MAKE THE WORKING RECORD DRAWINGS AVAILABLE TO THE OWNER AND ENGINEER AT ALL CONSTRUCTION PROGRESS MEETINGS. THE CONTRACTOR SHALL PROVIDE FINAL RECORD DRAWINGS OF THE PROJECT WITHIN 30 DAYS AFTER SUBSTANTIAL COMPLETION OF THE WORK, AS DEFINED BY THE SPECIFICATIONS. THE ENGINEER RESERVES THE RIGHT TO WITHHOLD RETAINAGE UNTIL RECEIPT AND APPROVAL OF A COMPLETE SET OF RECORD DRAWINGS.
- 36. THE PROJECT IS LOCATED WITHIN A 100-YEAR FLOOD PLAIN AND MAY BE SUBJECT TO FLOODING THROUGHOUT THE YEAR. CONTRACTOR SHALL PLAN FOR ANY POTENTIAL DELAYS FOR POTENTIAL FLOODING AND SYSTEM BACKUPS DUE TO RIVER WATER. CONTRACTOR SHALL ACCOUNT FOR POTENTIAL DELAYS DUE TO FLOODING WITHIN THE CONSTRUCTION SCHEDULE, AND SHALL HAVE CONTINGENCY PLANS IN PLACE TO QUICKLY REMOVE EQUIPMENT, MATERIALS, AND LABORERS FROM THE SITE AND PROVIDE TEMPORARY PROTECTIONS OF INSTALLED FACILITIES AND WORK AREAS FROM POTENTIAL DAMAGE DUE TO FLOODING DURING THE PROTECT DURATION.
- 37. THE PROJECT IS ADJACENT TO THE TENNESSEE RIVER AND AN EXISTING STREAM BUFFER, AS INDICATED IN THE DRAWINGS. THERE SHALL BE NO CLEARING, GRADING, CONSTRUCTION, STORAGE, OR DISTURBANCE OF VEGETATION WITHIN THE STREAM BUFFER EXCEPT AS PERMITTED IN WRITING BY THE CITY OF CHATTANOOGA'S SITE DEVELOPMENT MANAGER.
- 38. PRIOR TO FINAL ACCEPTANCE BY THE CITY ENGINEER AND/OR ISSUANCE OF ANY CERTIFICATE OF OCCUPANCY, THE CONTRACTOR SHALL:
39.A. COMPLY WITH ALL PERMANENT LANDSCAPING REQUIREMENTS AND SCHEDULE A LANDSCAPE INSPECTION WITH THE CITY OF CHATTANOOGA'S LANDSCAPE INSPECTOR. AN APPOINTMENT MAY BE SCHEDULED BY CALLING 423-643-5837 A MINIMUM OF TWO BUSINESS DAYS BEFORE THE DESIRED INSPECTION APPOINTMENT.
39.B. COMPLY WITH ALL EROSION AND SEDIMENT CONTROL PRACTICES CONSISTENT WITH THE CURRENT EDITION OF THE TENNESSEE EROSION & SEDIMENT CONTROL MANUAL, THE CITY OF CHATTANOOGA BMP MANUAL, AND THE TDEC CONSTRUCTION GENERAL PERMIT (IF APPLICABLE).

LETTER OR NUMBER DESIGNATOR

ONE OR TWO CHARACTER DISCIPLINE DESIGNATOR (MAY NOT BE PRESENT IF CALLOUT AND TITLE ARE ON DRAWINGS WITHIN THE SAME DISCIPLINE)

DRAWING SEQUENCE NUMBER INDICATES WHERE TITLE IS LOCATED (MAY NOT BE PRESENT IF CALLOUT AND TITLE ARE ON THE SAME DRAWING)

SECTION, DETAIL, AND ELEVATION SYMBOL IDENTIFIERS

SECTION CALLOUT EXAMPLE

DETAIL CALLOUT EXAMPLE

ELEVATION CALLOUT EXAMPLE

THE WORD "SECTION" MAY BE REPLACED WITH "ELEVATION" OR "DETAIL"

SECTION, DETAIL, OR ELEVATION TITLE EXAMPLE

SECTION, DETAIL, AND ELEVATION IDENTIFICATION SYSTEM

BURNS MEDONNELL
3650 MANSELL ROAD, SUITE 300
ALPHARETTA, GA 30022
770-587-4776

CITICO PUMP RELIABILITY IMPROVEMENTS
CITY OF CHATTANOOGA, TN
CONSENT DECREE PROGRAM



REV	DATE	ISSUED FOR CONSTRUCTION	REVISION DESCRIPTION
0	5/15/17		

THIS LINE _____ IS ONE INCH LONG WHEN PLOTTED FULL SCALE

THIS DRAWING MUST BE USED IN CONJUNCTION WITH THE APPLICABLE OR GOVERNING TECHNICAL SPECIFICATIONS AND OTHER CONTRACT DOCUMENTS.

PROJECT NO: 95307
DATE: 04/14/17
DISC. LEAD: PMB DESIGNER: SDA CHECKER: ALW

SHEET TITLE: GENERAL
GENERAL NOTES

SHEET **G003** REV **0**